



SFMTA
Municipal
Transportation
Agency

Folsom Streetscape Project

SFMTA Board of Directors
August 16, 2016

The Old Folsom Street

Beneath the Embarcadero Freeway
Terminal Separator Structure

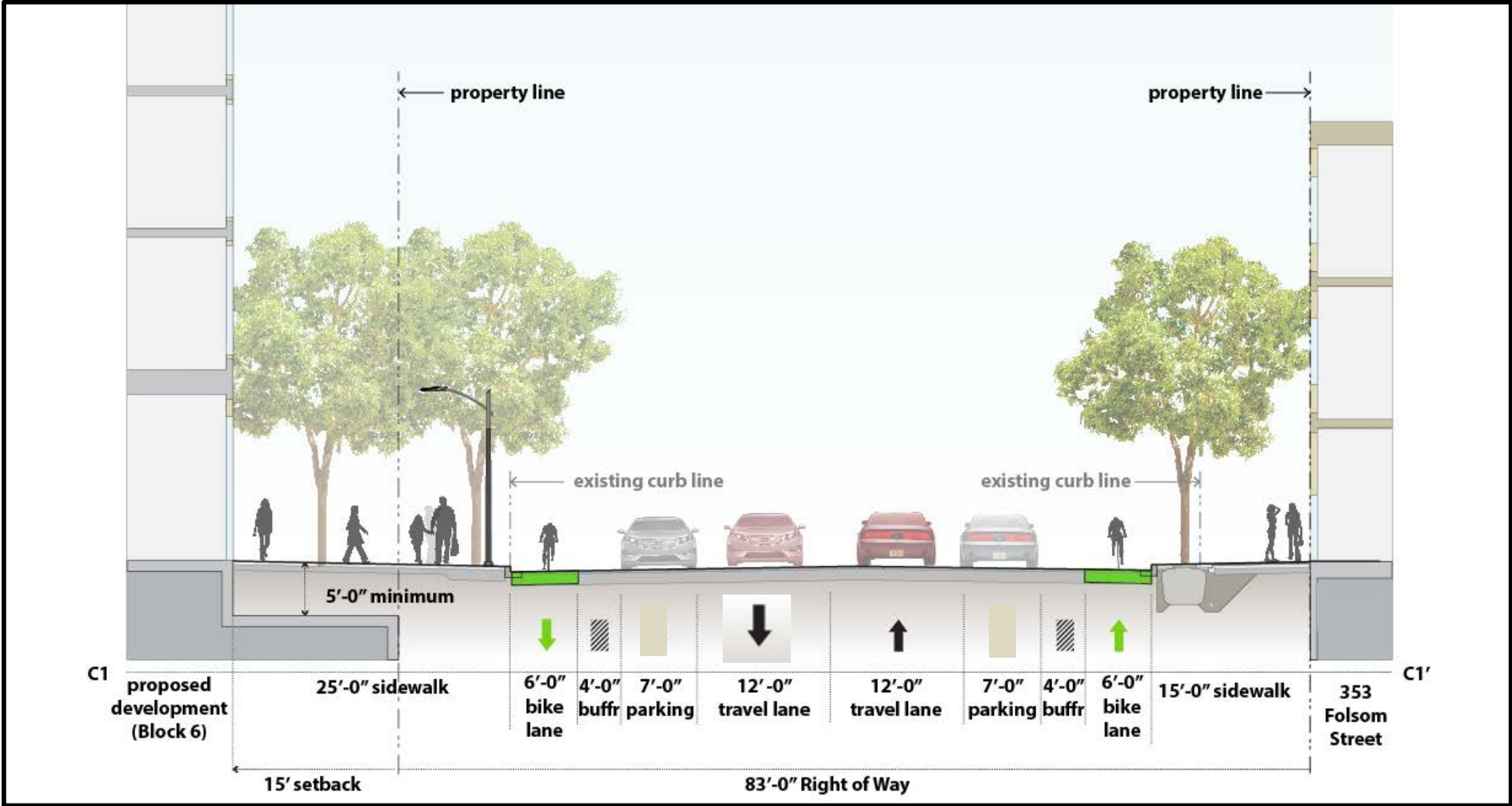


The New Folsom Street

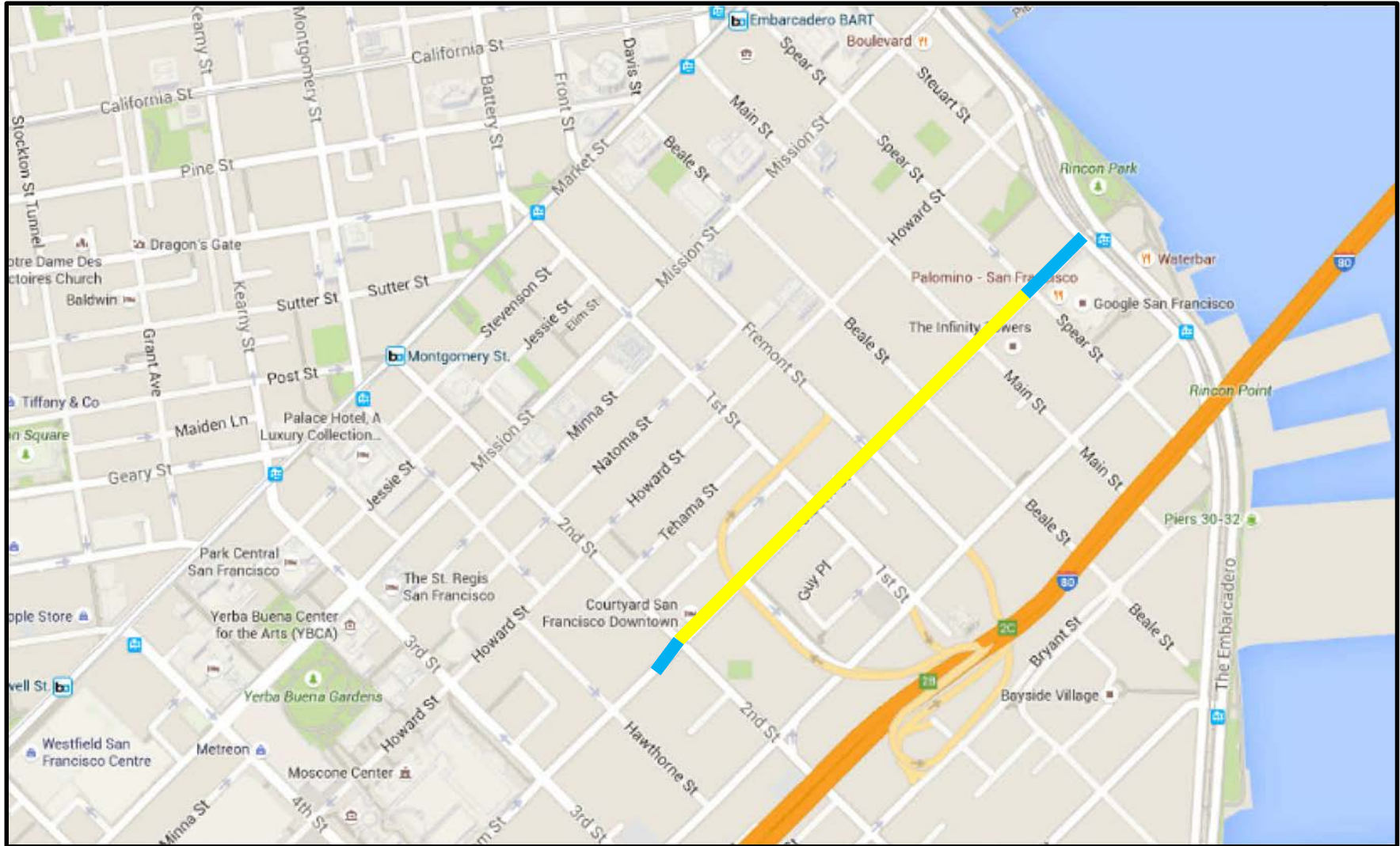
Pedestrian, Bicycle and Transit Oriented
High Density Residential and Retail Corridor



Cross Section



Project Extents



Widened sidewalks, rain gardens, and protected bike lanes

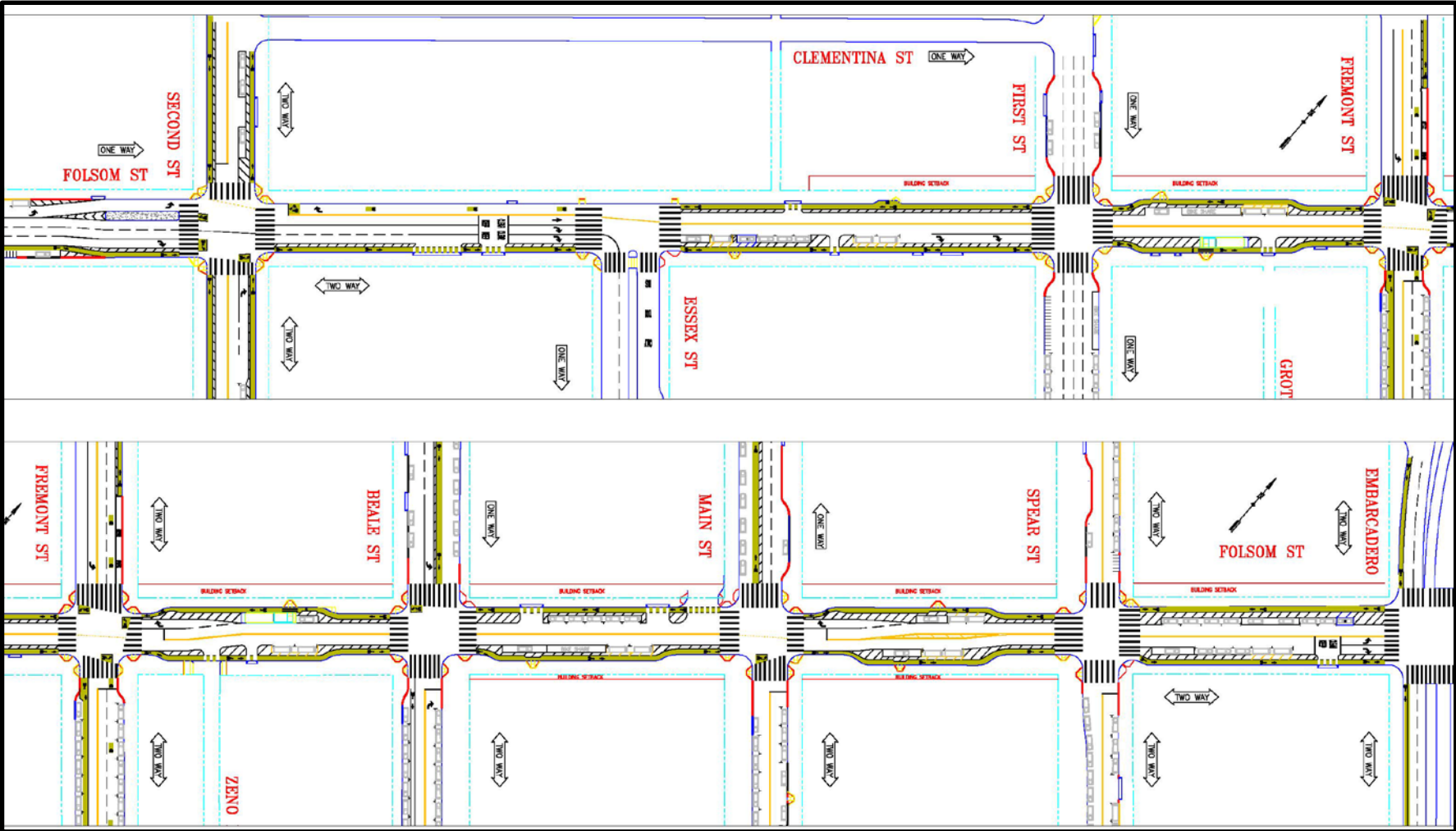
Protected bike lanes only



Project Timeline

- 1989:** Loma Prieta earthquake damages Embarcadero Freeway
- 1991:** Freeway removed
- 2005:** Rincon Hill Plan & Transbay Redevelopment Area adopted
- 2006:** Transbay Streetscape and Open Space Plan
- 2012:** Transit Center District Plan adopted
- 2013-2015:** Design refinement
- 2016:** Legislation
- 2017:** Folsom Street construction
- 2018:** Completion

Overall Design



Example Intersection: Fremont/Folsom

