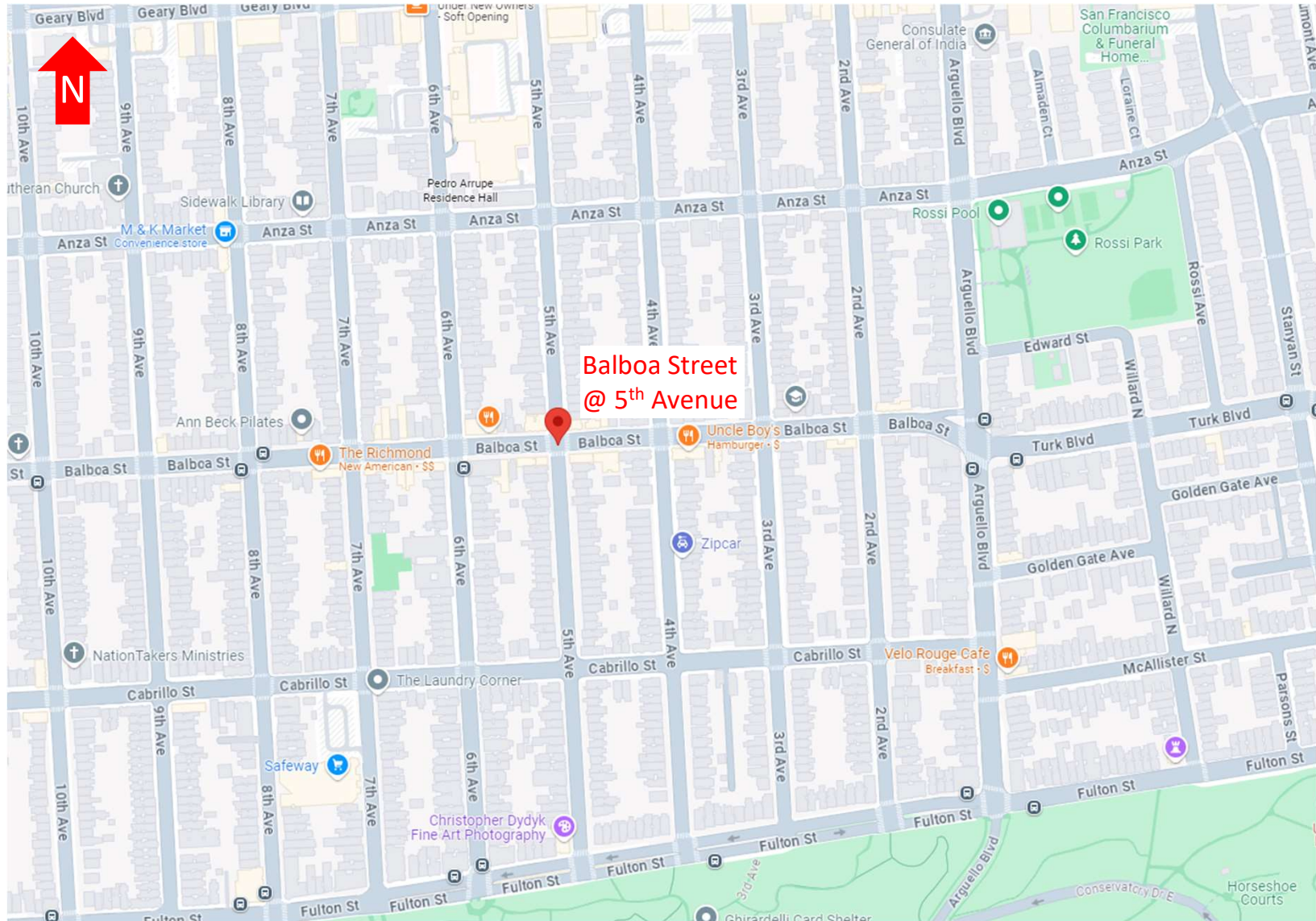
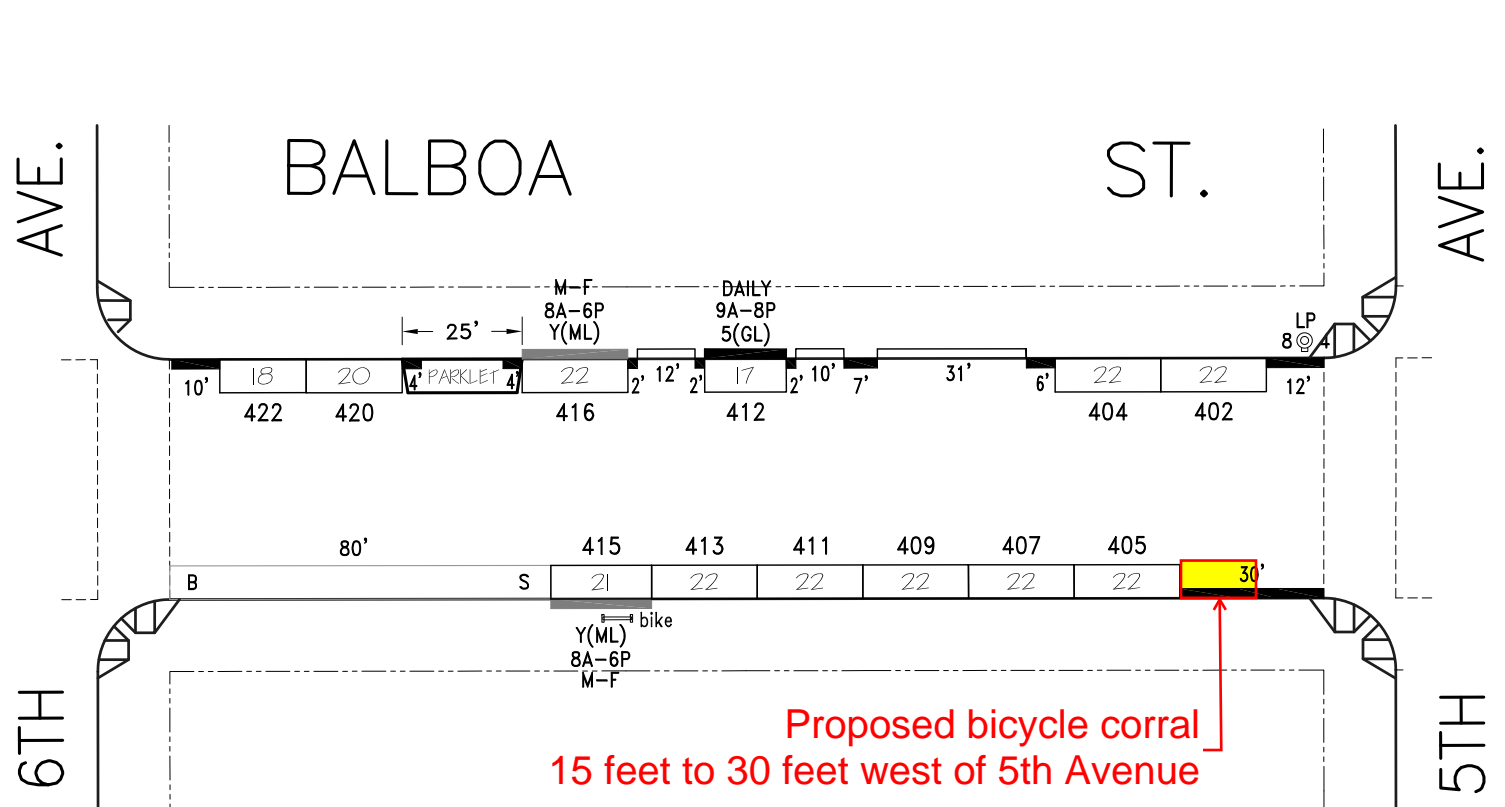


SFMTA - TASC SUMMARY SHEET

PreStaff_Date: 11/5/2024 Requested_by: SFMTA Handled: Carmen Leung <i>LS</i> Section Head : M. Sallaberry <i>MS</i>	<input type="checkbox"/> Public Hearing Consent <input checked="" type="checkbox"/> Public Hearing Regular <input type="checkbox"/> Informational / Other <small>PH - Regular</small>	No objections: _____ Item Held: _____ Other: _____
Location: Balboa Street at 5th Avenue		
Subject: On-Street Bicycle Parking		
PROPOSAL / REQUEST: ESTABLISH - NO PARKING ANYTIME, EXCEPT BICYCLES Balboa Street, north side, from 14 feet to 29 feet east of 5th Avenue. Balboa Street, south side, from 15 feet to 30 feet west of 5th Avenue. Proposal to establish two on-street bicycle corrals in existing red zones at the intersection of Balboa Street and 5th Avenue. (Supervisor District 1) Carmen Leung, carmen.leung@sfmta.com		
BACKGROUND INFORMATION / COMMENTS This proposal establishes a bicycle corral on the north side of Balboa Street east of 5th Avenue, and the south side of Balboa Street west of 5th Avenue, in existing daylighting (red curb) zones. These red zones were recently added as part of the Quick Build Toolkit project and were parking stalls previously. SFMTA staff determined bicycle corrals were appropriate at these locations. This proposal would not remove any existing parking.		
HEARING NOTIFICATION AND PROCESSING NOTES:	ENVIRONMENTAL CLEARANCE BY: <input checked="" type="checkbox"/> SFMTA <input type="checkbox"/> Attached <input type="checkbox"/> Pending	
CHECK IF PREPARING SEPARATE SFMTA BOARD CALENDAR ITEM FOR PROPOSAL: <input type="checkbox"/>		

Project Location





NO.	REVISION DESCRIPTION	BY	DATE	DIR/RES	3	Revoke PLZ #415	JB	3/18/14	5214
6	MOS#403, Extend RZ - S/S	JW	4/22/24		4	MOS#418 for Parklet - N/S	JB	4/15/15	
					5	Establish GL on #412 - N/S	JB	6/26/23	6613



SAN FRANCISCO MUNICIPAL TRANSPORTATION AGENCY
CITY AND COUNTY OF SAN FRANCISCO
 PARKING METER SPACES

SIDE	TOW-AWAY		METER CT.		GENERAL				LOADING			METERED SPACES						
	AM	PM	SS	MS	GMP	MC	TIMES	DAYS	ML	MTL	6-W	15 MIN	30 MIN	1 HR	2 HR	10 HR	5 MIN.	TOTAL
ODD			6		5		9A-6P	M-SA	1				1		5			6
EVEN			6		5		9A-6P	M-SA	1				1		4		1	6

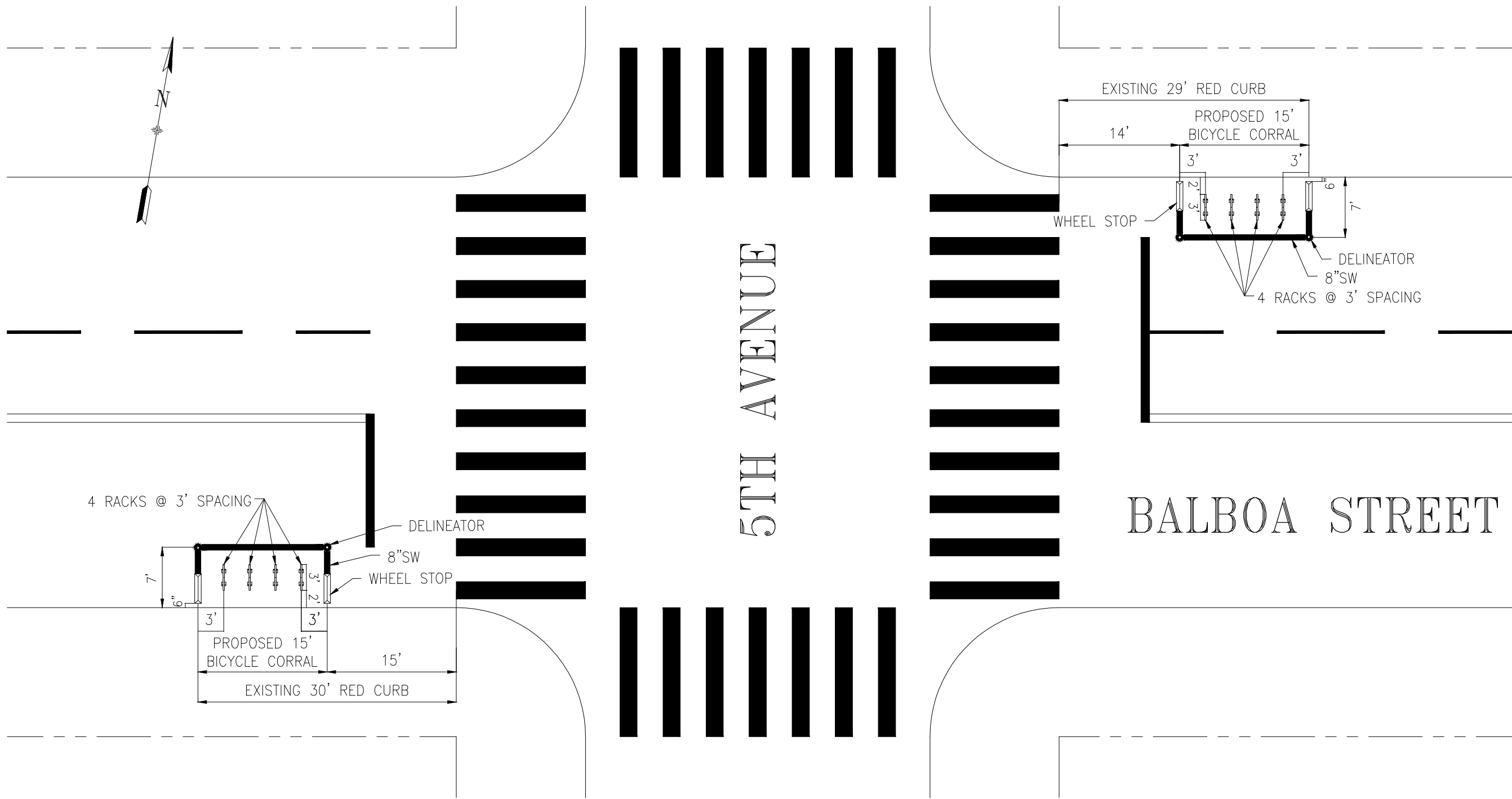
BALBOA ST. (BAL, 321)
(400) BLOCK
 Meters # 321-04XXY

5TH AVE. TO 6TH AVE.

SCALE: 1" = 40'
DATE: 2/17/10
BY: JB

AREA
3

Revised: 04/22/24, 08/15/23
 Approved: 04/22/24, 08/15/23
 Drawn: 04/22/24, 08/15/23
 Checked: 04/22/24, 08/15/23
 Date: 04/22/24, 08/15/23
 Title: 04/22/24, 08/15/23
 Project: 04/22/24, 08/15/23
 Sheet: 04/22/24, 08/15/23



5TH AVENUE

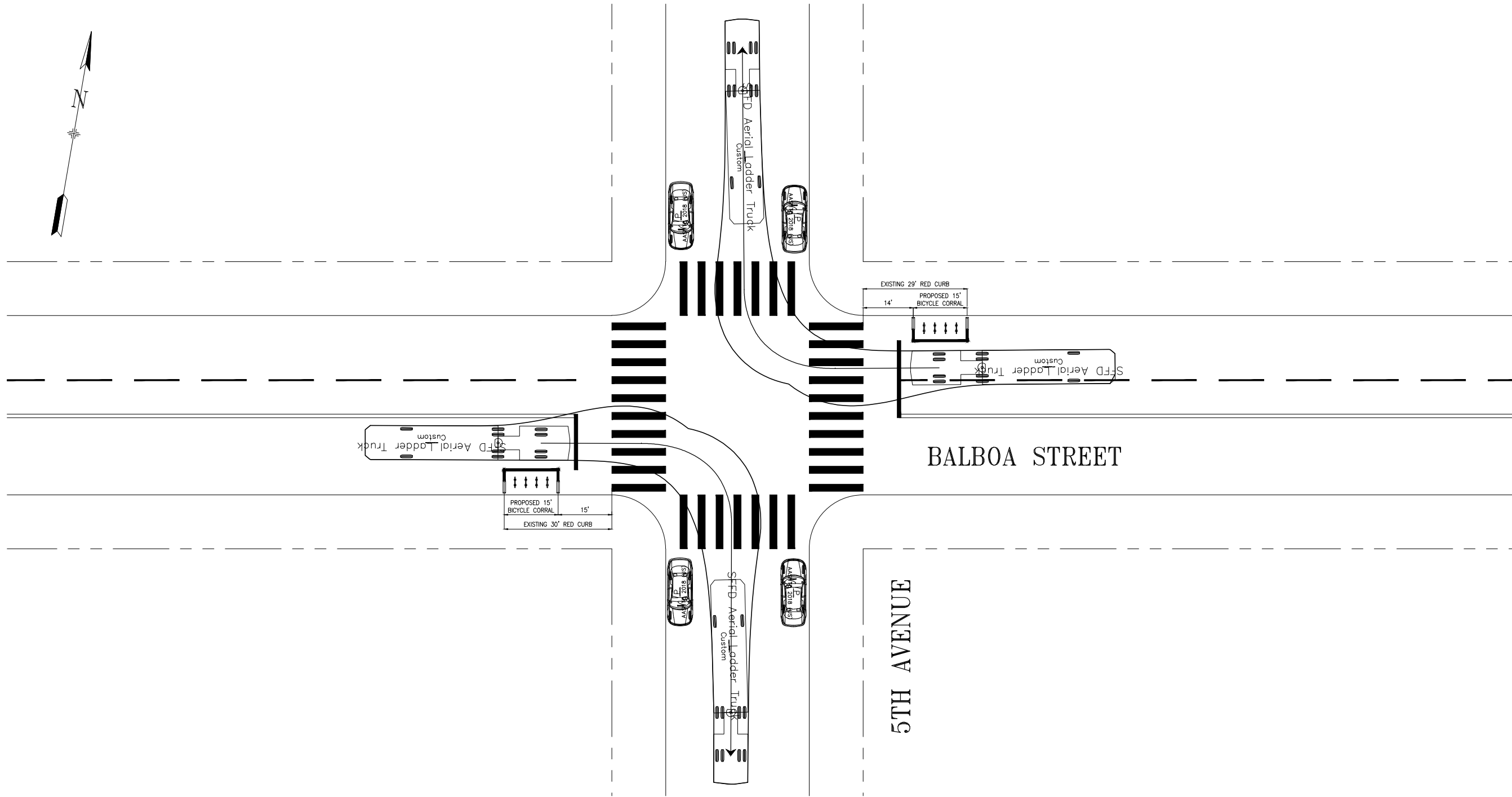
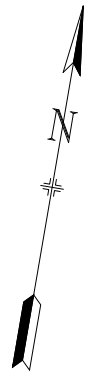
BALBOA STREET



SFMTA



		APPROVED	SCALE:	BICYCLE CORRAL DETAIL CONTRACT NO. DRAWING NO. FILE NO. REV. NO.
DRAWN:	DATE:	SENIOR ENGINEER	DATE:	
CHECKED:	DATE:	CITY TRAFFIC ENGINEER	DATE:	
		SHEET/SHEETS:		



BALBOA STREET

5TH AVENUE

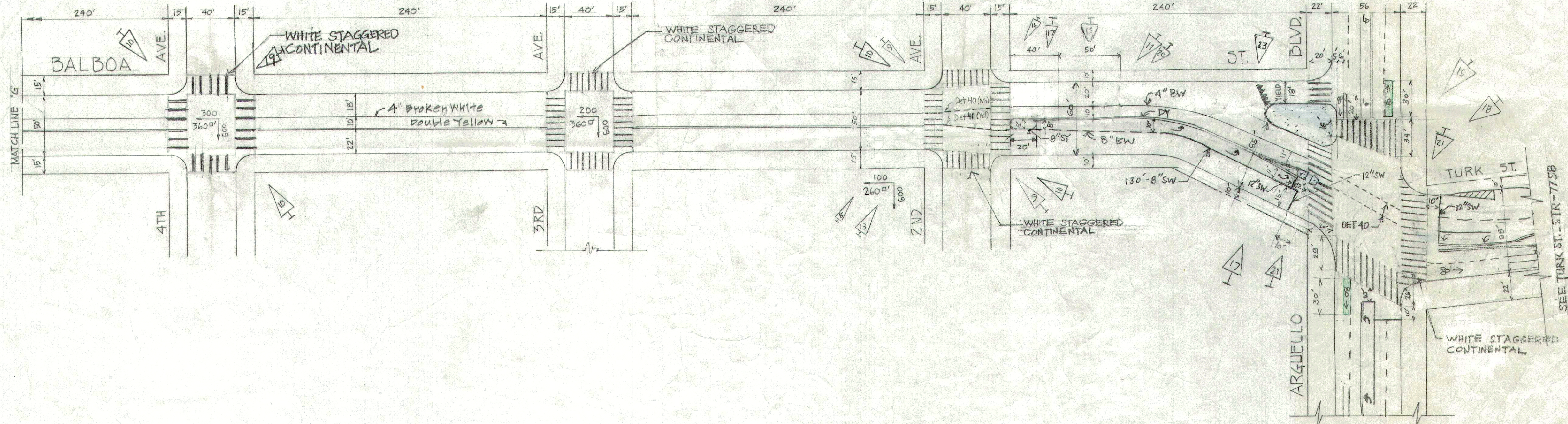
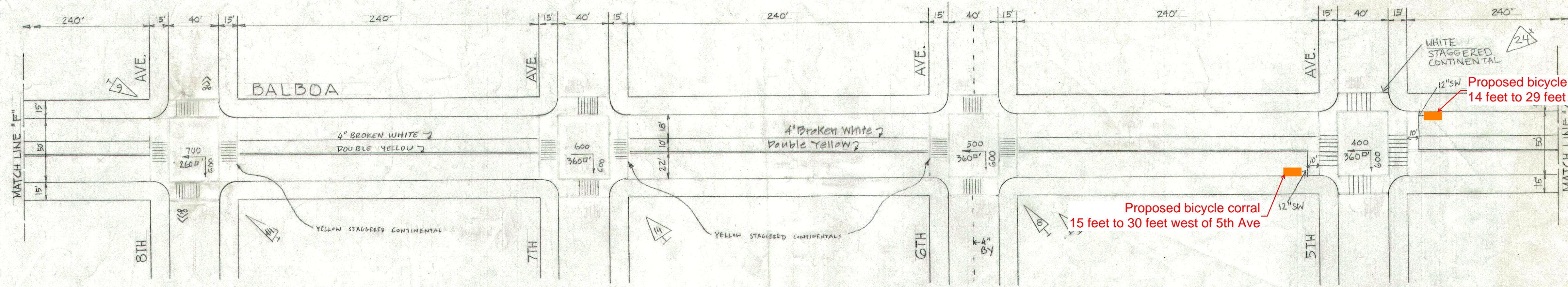


APPROVED		SCALE:
DRAWN:	DATE:	SENIOR ENGINEER
CHECKED:	DATE:	CITY TRAFFIC ENGINEER
		SHEET/SHEETS:

TURN TEMPLATE


SFFD AERIAL LADDER TRUCK

CONTRACT NO.
DRAWING NO.
FILE NO.
REV. NO.



Proposed bicycle corral
14 feet to 29 feet east of 5th Ave

Proposed bicycle corral
15 feet to 30 feet west of 5th Ave



NO.	DATE	DESCRIPTION	APP'R	BY
19	7-25-17	ADDED WHITE STAGG CONTI @ 4th AVE SW	CH	MS
18	10-26-16	UPGRADED TO WHITE STAGG CONTINENTALS & ADDED 8\"/>	C. BECK	MS
17		ADDED EB LT POCKET @ ARGUELLO, NOTED PAINTED MEDIAN @ 2ND AV, AND EXTENDED BIKE LANE FOR EB ARGUELLO	MS	GD
16	3-10-15	ADDED WHITE STAGGERED CONTI, 15' YIELD TEETH, AND 12\"/>	DNA	DLA
15	4-24-14	UPDATED PER FIELD EAST OF 2ND AV @ 2ND AV, XWALKS AND DOUBLE YELLOW	MS	BY
14	12-13-04	ADDED WALKER CROSSWALKS AT 4TH, 7TH AND 8TH	PL	JY/TA
13	7-30-03	GUIDE LINES AT 2ND AVENUE	TE	RO
12	3-25-91	CHANGE TITLE BLOCK FOR RESURFACING	AKH	TK
11	5-10-77	Extend Dbl. L. & Remove Guide Lines @ 2nd	AKH	KK
10	11-18-76	Remove Channelization @ 2nd, 4th and 8th Aves.	MS	RJF
9	7-12-76	ADDED CURB BULBS ON 8TH AV @ 2ND AVE.	MS	RP
8	7-26-72	REMOVED SLOW SCHOOL XING S E & W OF 6th AV	MS	RP

REFERENCES	DATE
STR 1579.2 RE-DRAWN-SEE CHANGE 7 FOR PRIOR CHANGES	4-13-80
SPEC 6539 E	7-16-76

CITY AND COUNTY OF SAN FRANCISCO
DEPARTMENT OF PARKING AND TRAFFIC

TRAFFIC STRIPING
BALBOA ST.
33RD AVE. TO ARGUELLO

SCALE 1" = 50' SHEET 3 OF 3 SHEETS
APPROVED [Signature] FILE STR-1579.2 CHANGE 27
DATE 7/16/76 FOR CITY TRAFFIC ENGINEER

TABLE OF CHANGES
CAUTION: CHECK WITH TRACING TO SEE IF YOU HAVE LATEST REVISION