

SFMTA - TASC SUMMARY SHEET

PreStaff_Date: 4/16/2024 Requested_by: SFMTA Handled: Grant Brokl <i>LS</i> Section Head : M Sallaberry <i>MS</i>	<input type="checkbox"/> Public Hearing Consent <input checked="" type="checkbox"/> Public Hearing Regular <input type="checkbox"/> Informational / Other <small>PH - Regular</small>	No objections: _____ Item Held: _____ Other: _____
--	---	---

Location: Polk Street at Sacramento Street

Subject: On-Street Bicycle Parking

PROPOSAL / REQUEST:
 ESTABLISH – NO PARKING ANYTIME EXCEPT BICYCLES

Polk Street, east side, from 10 feet to 23 feet south of Sacramento Street.

(Supervisor District 3)

This proposal would establish an on-street bicycle corral in an existing red zone at the intersection of Polk Street and Sacramento Street.

Grant Brokl, grant.brokl@sfmta.com

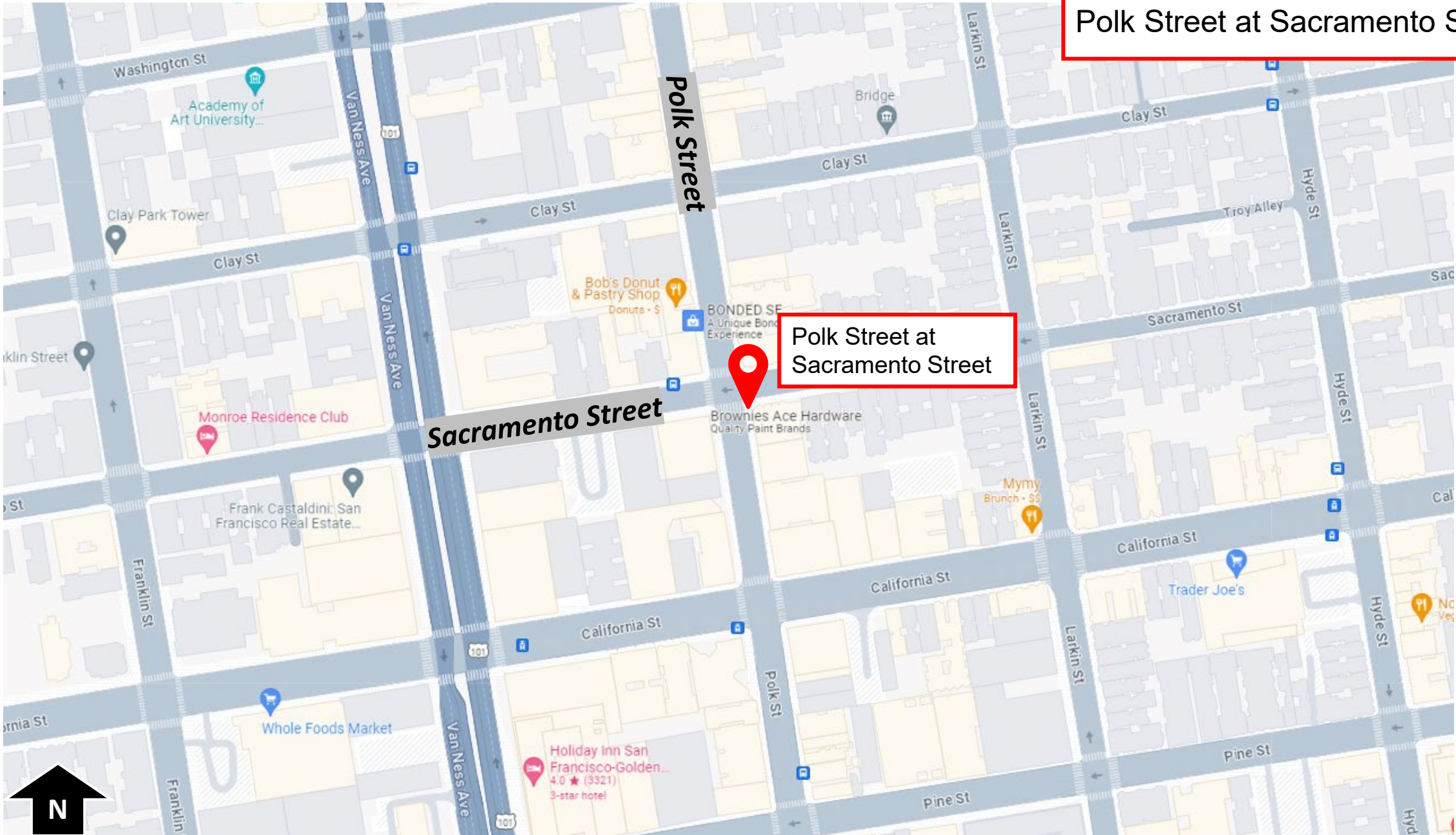
BACKGROUND INFORMATION / COMMENTS

This proposal establishes a bike corral on the east side of Polk Street in an existing daylighting (red curb) zone. SFMTA staff determined a bicycle corral is appropriate at this location. This proposal does not remove existing parking.

HEARING NOTIFICATION AND PROCESSING NOTES:	ENVIRONMENTAL CLEARANCE BY: <input checked="" type="checkbox"/> SFMTA <input type="checkbox"/> Attached <input type="checkbox"/> Pending
---	--

CHECK IF PREPARING SEPARATE SFMTA BOARD CALENDAR ITEM FOR PROPOSAL:

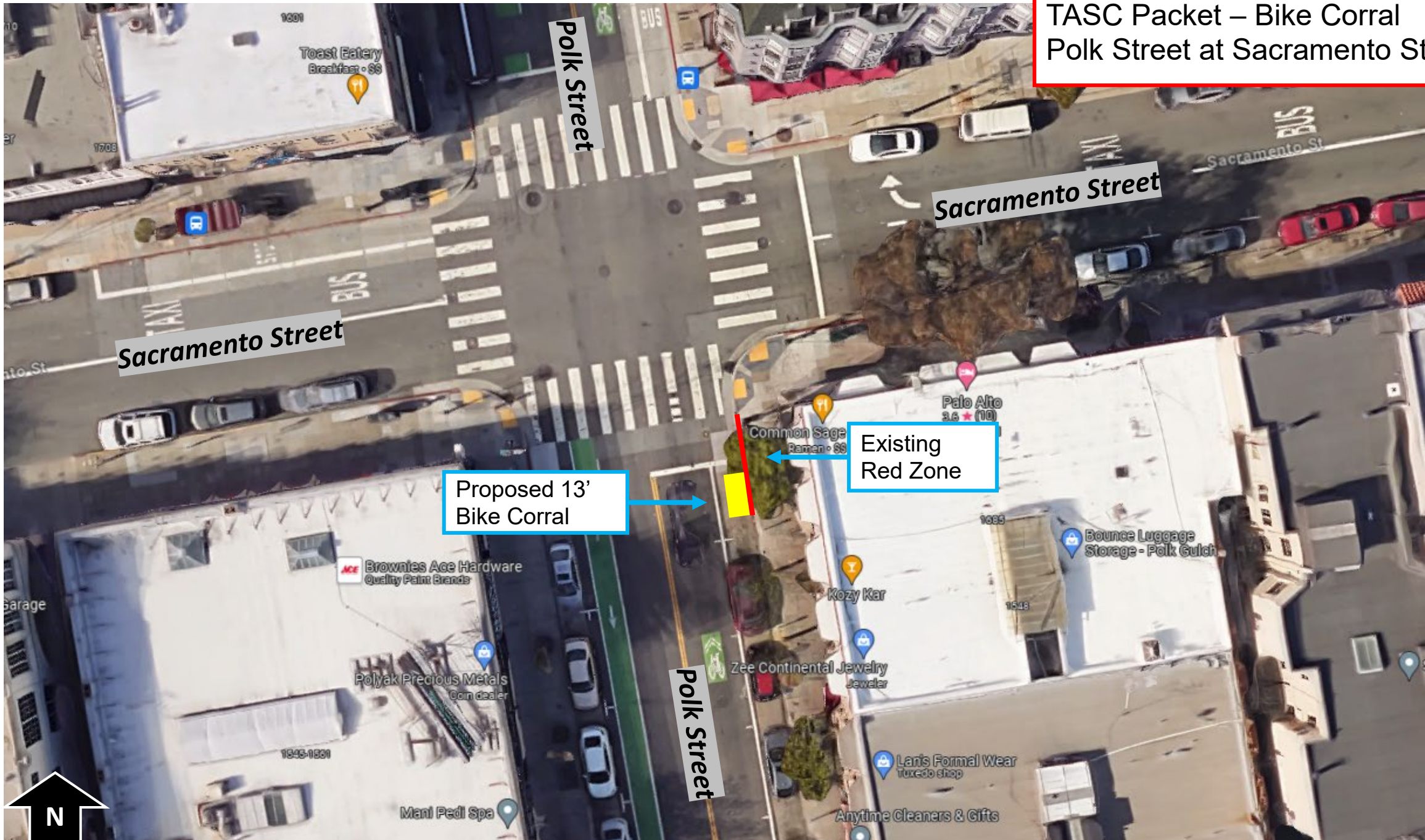
TASC Packet – Bike Corral
Polk Street at Sacramento Street



Polk Street at
Sacramento Street



TASC Packet – Bike Corral
Polk Street at Sacramento Street



Polk Street

Sacramento Street

Sacramento Street

Proposed 13'
Bike Corral

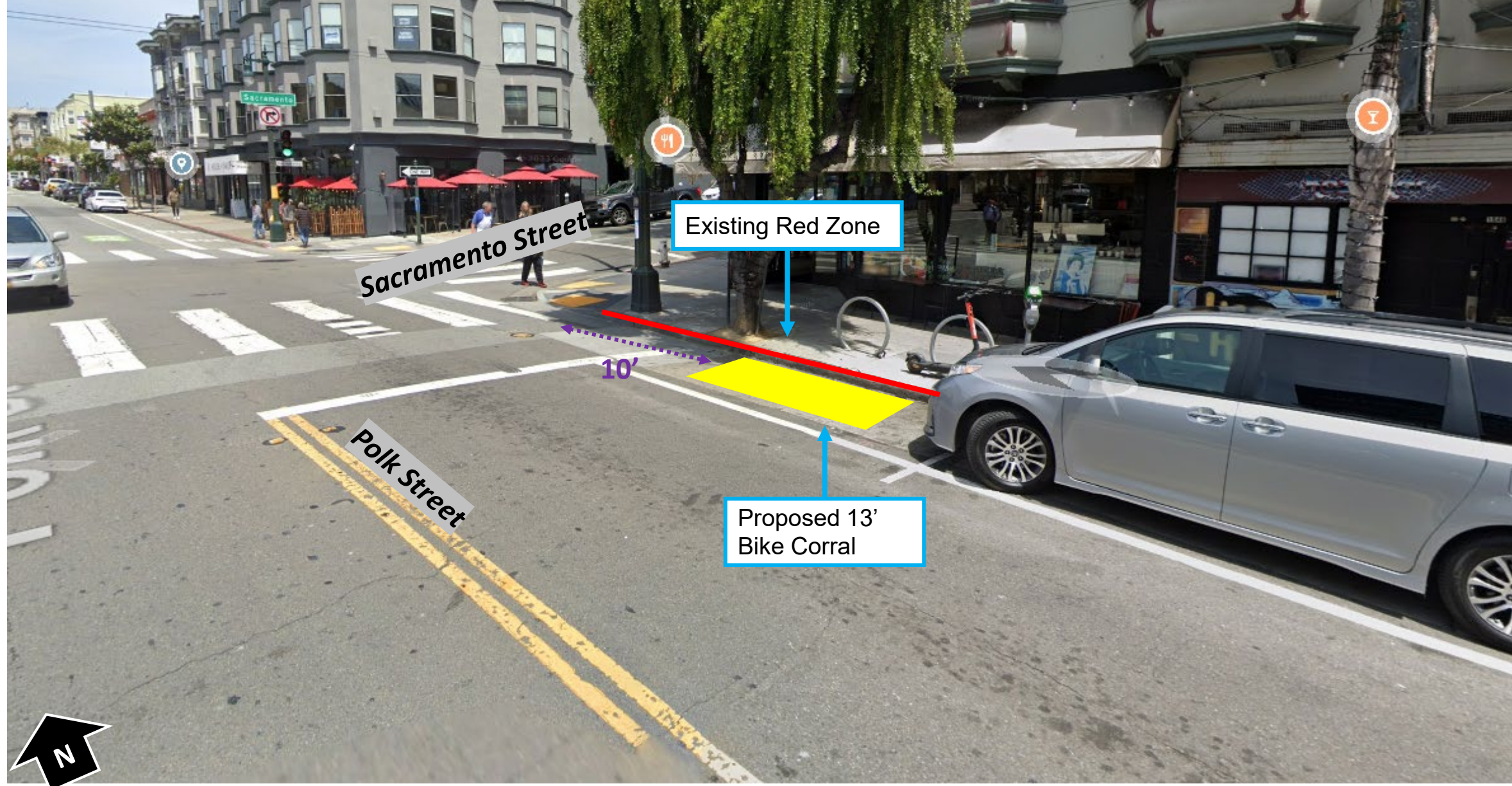
Existing
Red Zone

Polk Street



Polk Street, east side, from 10 feet to 23 feet south of Sacramento Street

TASC Packet – Bike Corral
Polk Street at Sacramento Street



Existing Red Zone

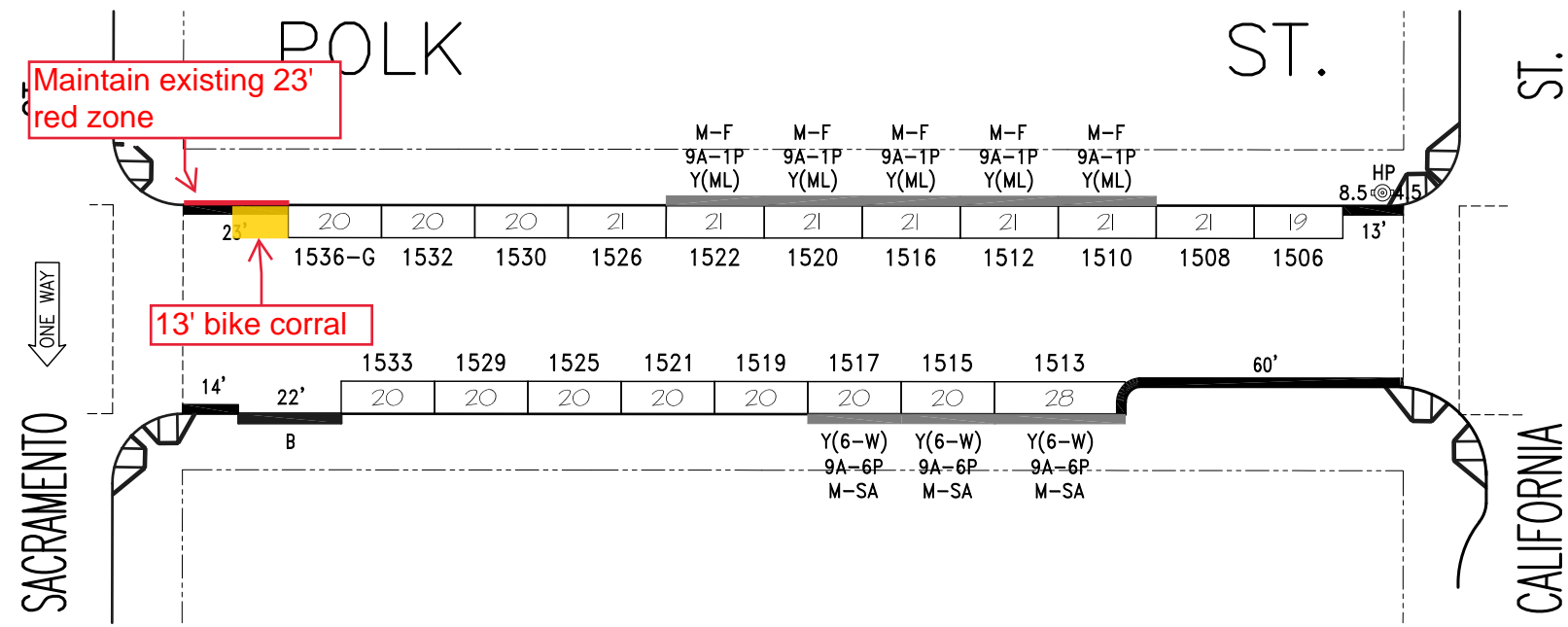
Proposed 13'
Bike Corral

10'

Sacramento Street

Polk Street





SAN FRANCISCO MUNICIPAL TRANSPORTATION AGENCY
CITY AND COUNTY OF SAN FRANCISCO
 PARKING METER SPACES

SIDE	TOW-AWAY		METER CT.		GENERAL			LOADING		METERED SPACES							TOTAL
	AM	PM	SS	MS	GMP	MC	TIMES	DAYS	ML	MTL	6-W	15 MIN	30 MIN	1 HR	2 HR	10 HR	
ODD			8		5		9A-6P	M-SA			3		3		5		8
EVEN			11		6		9A-6P	M-SA	5				6		5		11

POLK ST. (POK, 612)
(1500) BLOCK
 Meters #612-15XXy

CALIFORNIA ST. TO SACRAMENTO ST.

SCALE: **1" = 40'** DATE: **5/5/18** BY: **JB**

AREA
3

Revised: 10/15/23 14:02:47
 Filename: S:\P\Projects\1500-Block\1500-Block.dwg

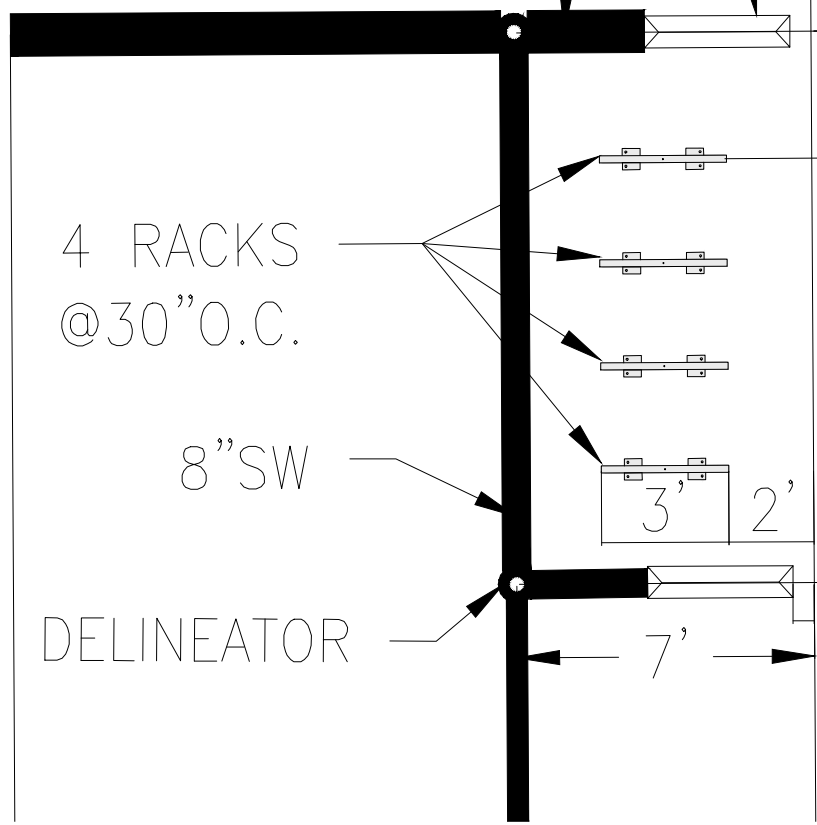
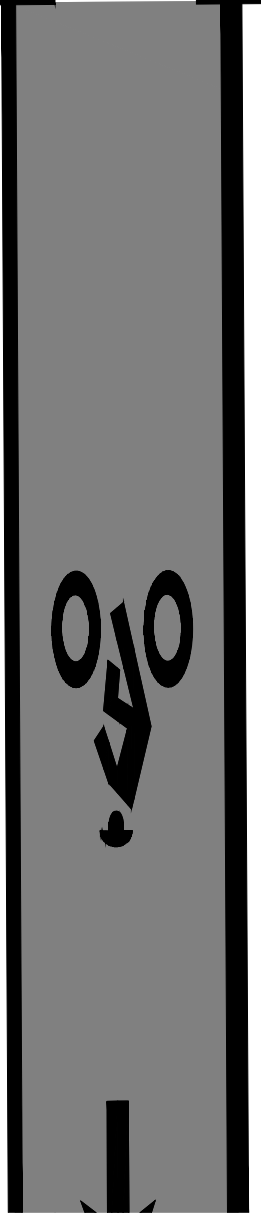
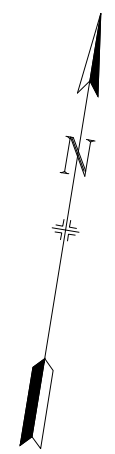


SACRAMENTO ST

POLK ST

WHEEL STOP

12" SW



4 RACKS
@30" O.C.

8" SW

DELINEATOR

3'

13'

3' 2'

7'

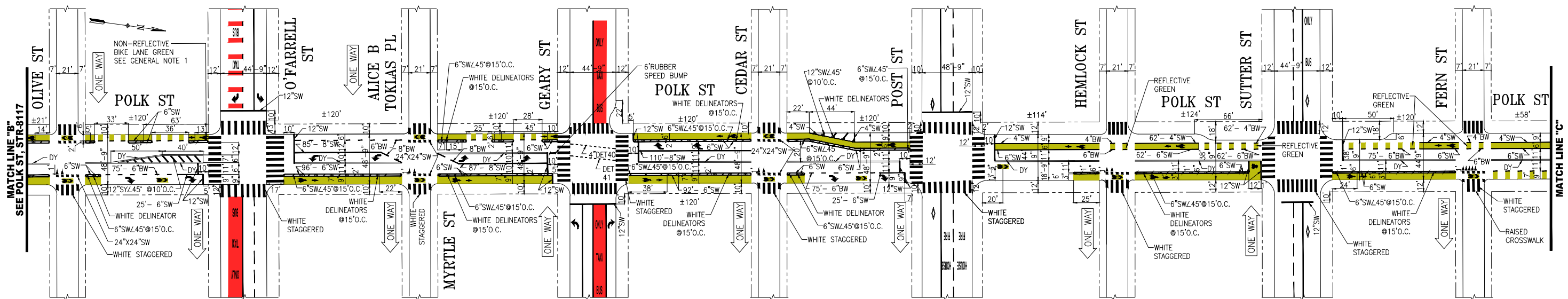
6"



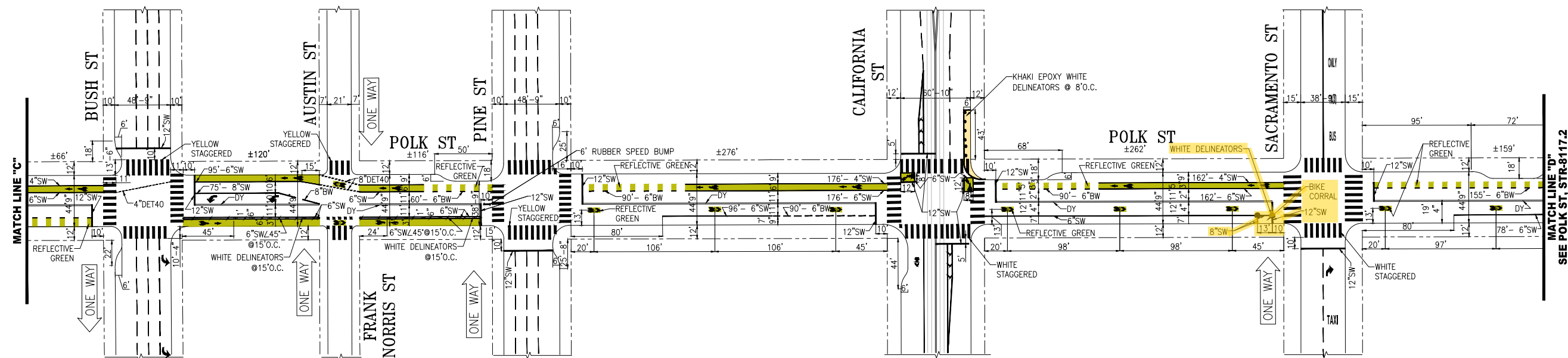
SFMTA



APPROVED		SCALE:		CONTRACT NO.
DRAWN:	DATE:	SENIOR ENGINEER	DATE:	DRAWING NO.
CHECKED:	DATE:	CITY TRAFFIC ENGINEER	DATE:	FILE NO.
SHEET/SHEETS:				REV. NO.



GENERAL NOTE:
 1. PAVEMENT COLOR IN BIKE LANE IS NON-REFLECTIVE BIKE LANE GREEN UNLESS OTHERWISE NOTED.



NO.	DATE	DESCRIPTION	BY	APP
3	03/22/23	ADD GREEN BIKE BOXES @ CALIFORNIA	C.BECK	M.SALLABERRY
4	02/09/23	ADDED RUBBER SPEED BUMP @GEARY & PINE. PER FIELD: LEFT TURN LANE @O'FARRELL; 4"SW@CALIFORNIA; 8"SW@SACRAMENTO	S.SHARIATI	W.LEE
6	07/01/22	DELINEATORS IN HATCHING @CEDAR. PER FIELD: HATCHING @CEDAR, ARROW @GEARY, BIKE LANE CONFIG BTWN OLIVE & O'FARRELL, BTWN ALICE & GEARY.	L.STONEHILL	C.BECK

TABLE OF REVISIONS
 CHECK WITH TRACING TO SEE IF YOU HAVE LATEST REVISION



SUPERCEDES STR-2801.1, REV18 STR-2238.1 REV13		APPROVED GERALDINE DE LEON FOR MIKE SALLABERRY 7/28/2015		SCALE: 1" = 50'
DRAWN: M.LUC	DATE: 06/2015	SENIOR ENGINEER	DATE: 7/28/2015	SHEET/SHEETS:
CHECKED: G.DeLEON	DATE: 07/2015	RICARDO OLEA 7/28/2015 CITY TRAFFIC ENGINEER	DATE:	

CONTRACT NO.
 DRAWING NO.
STR-8117.1
 FILE NO.
 REV. NO.
8

TRAFFIC STRIPING
 POLK STREET
 ELLIS STREET TO SACRAMENTO STREET

FILE NAME:
 DATE: --/--/---