

SFMTA - TASC SUMMARY SHEET

<p>PreStaff_Date: 11/28/2023</p> <p>Requested_by: See below</p> <p>Handled: Carmen Leung <i>LS</i></p> <p>Section Head : M. Sallaberry <i>MS</i></p>	<p><input type="checkbox"/> Public Hearing Consent</p> <p><input checked="" type="checkbox"/> Public Hearing Regular</p> <p><input type="checkbox"/> Informational / Other <small>PH - Regular</small></p>	<p>No objections: _____</p> <p>Item Held: _____</p> <p>Other: _____</p>
<p>Location: Laguna Street at Hayes Street</p>		
<p>Subject: On-Street Bicycle Parking</p>		
<p>PROPOSAL / REQUEST: ESTABLISH – NO PARKING ANY TIME, EXCEPT BICYCLES</p> <p>Laguna Street, east side, from 5 feet to 15 feet south of Hayes Street</p> <p>Proposal to establish one on-street bicycle corral in the existing red zone at the intersection of Laguna Street and Hayes Street.</p> <p>(Supervisor District 5)</p> <p>Carmen Leung, carmen.leung@sfmta.com</p>		
<p>BACKGROUND INFORMATION / COMMENTS</p> <p>The proposed bicycle corral has been requested by neighboring establishment The Commons through a formal application process. SFMTA staff determined a bicycle corral was appropriate at this location based on demonstrated high bicycle parking demand. This proposal would not remove any existing parking.</p>		
<p>HEARING NOTIFICATION AND PROCESSING NOTES:</p>		<p>ENVIRONMENTAL CLEARANCE BY: <input checked="" type="checkbox"/> SFMTA <input type="checkbox"/> Attached <input type="checkbox"/> Pending</p>
<p>CHECK IF PREPARING SEPARATE SFMTA BOARD CALENDAR ITEM FOR PROPOSAL: <input type="checkbox"/></p>		



ON-STREET BICYCLE PARKING CORRAL APPLICATION



PLEASE INCLUDE PICTURES OF EXISTING BIKE PARKING DEMAND WITH THIS APPLICATION

Address of Sponsor(s)*	540 and 550 Laguna st
Name of Sponsor(s)	The Commons
Contact Person	[REDACTED]
Phone & Email	[REDACTED]
Property/Building Owner	
Phone & Email	
Description of bike parking demand (# of bikes) and peak time periods	There are no bike racks on this block of Laguna but are numerous businesses including the Commons. As a result several bikes are often locked to fences.

*Sponsor is the agency, building, business, or organization requesting the bicycle corral.

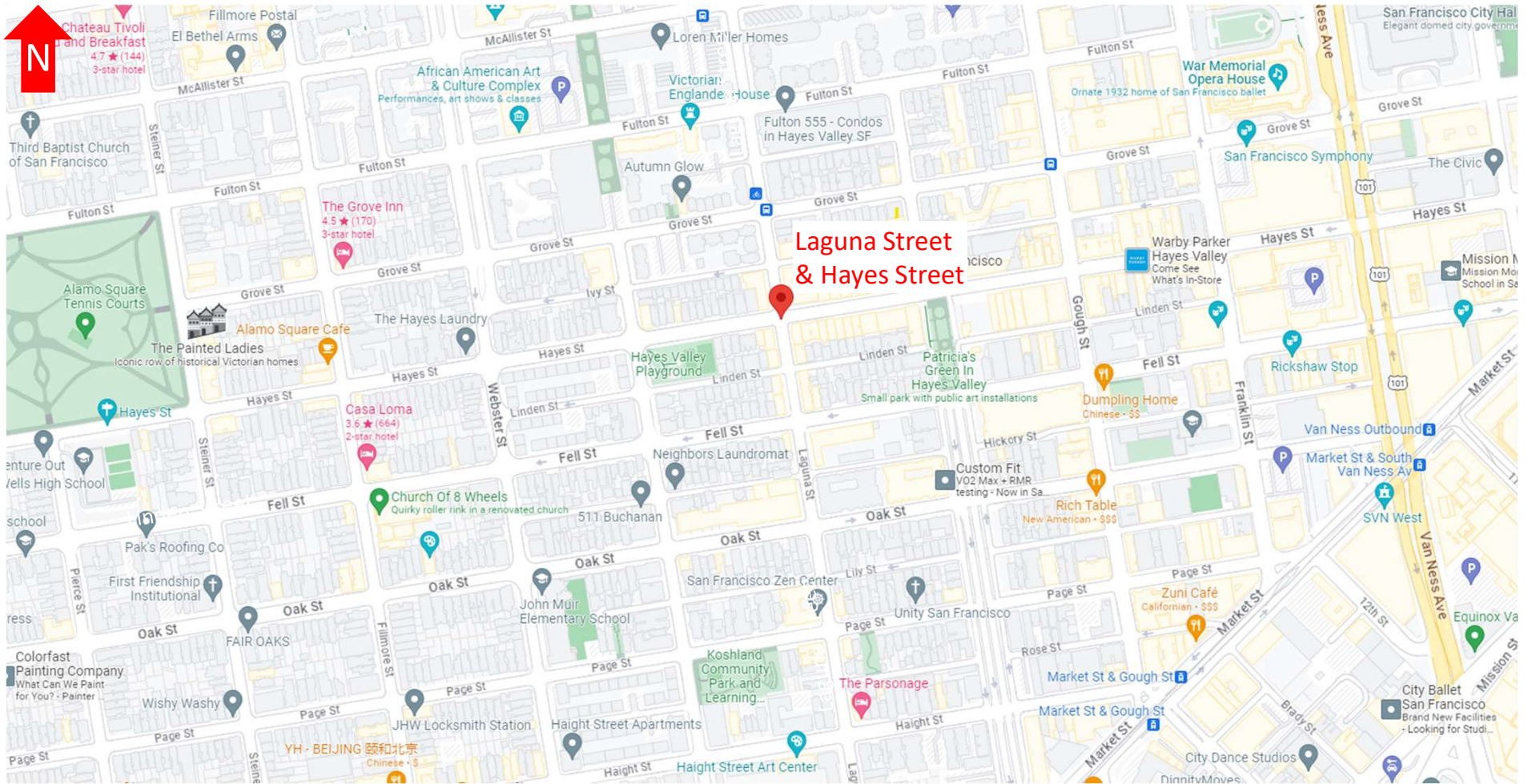
IMPORTANT: By signing this application, the sponsor(s) of the proposed corral agree(s) to regular sweeping/debris removal of the facility as well as the adjacent 20 feet of curb on both sides. Application is hereby made to the SFMTA Livable Streets Subdivision to install an on-street bicycle parking corral at the address(es) listed above.

Sponsor Signature 1	[REDACTED]
Print Name & Date	[REDACTED]
Sponsor Signature 2	
Print Name & Date	

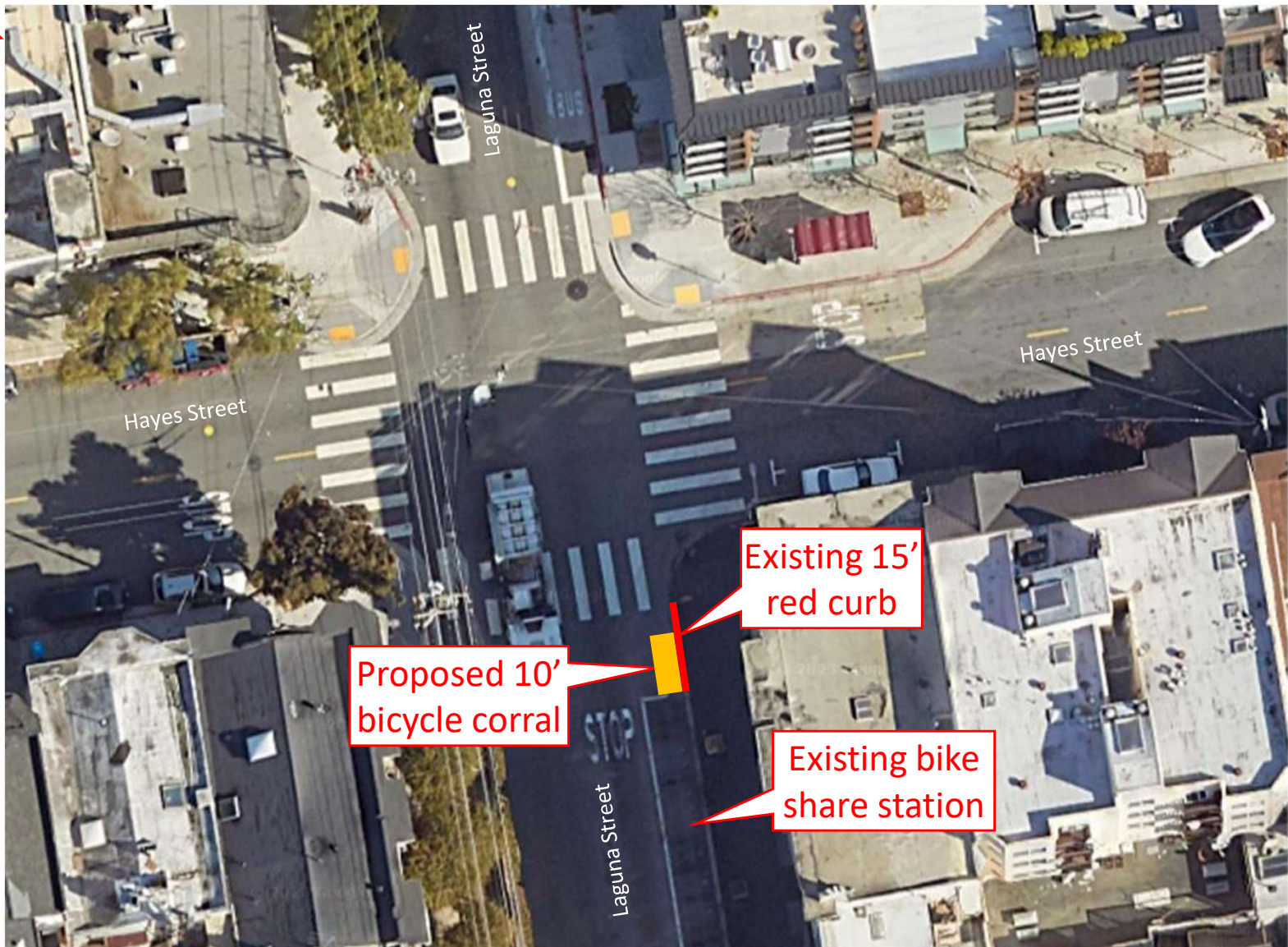
Return completed application via Email, Mail, or Fax (email preferred):

Email:	bikeparking@sfmta.com
Mail:	SFMTA Livable Streets, Bicycle Parking One South Van Ness Ave, Floor Seven San Francisco, CA 94103
Fax:	415-646-2330

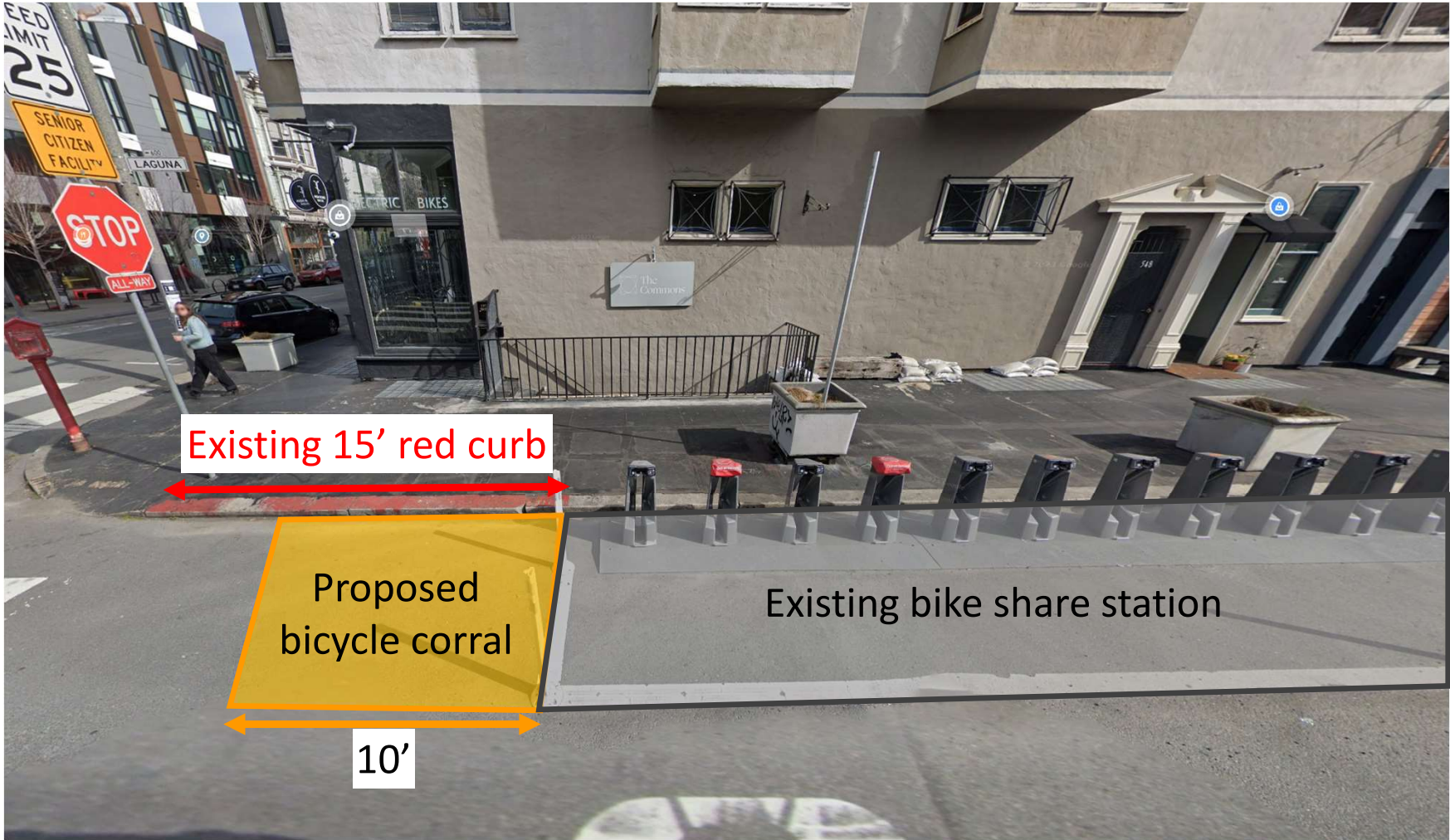
Project Location



Proposed Bicycle Corral Location



Laguna Street, east side, from 5 feet to 15 feet south of Hayes Street

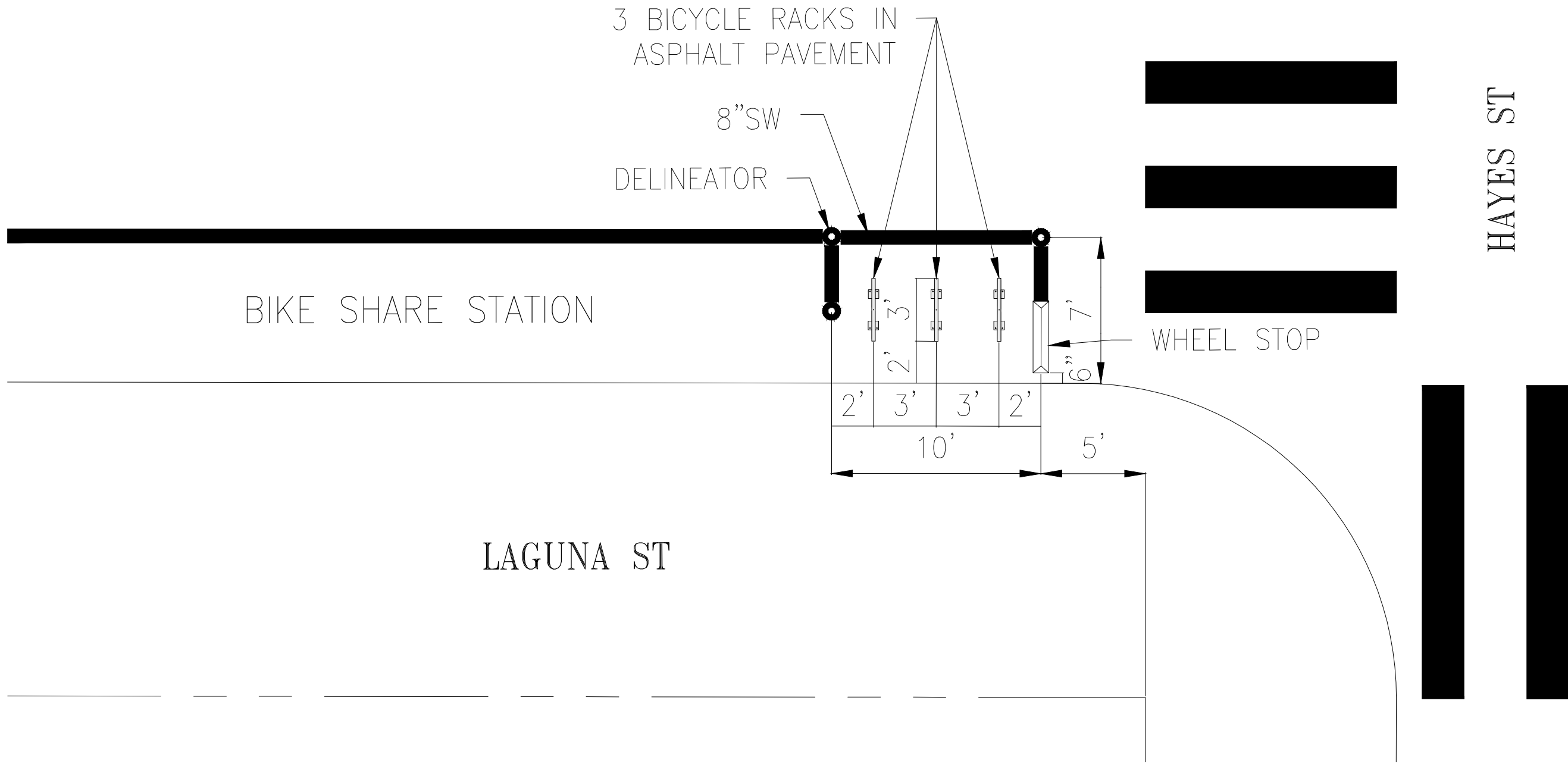
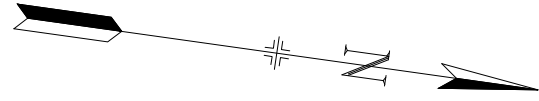


February 2023: Laguna Street and Hayes Street, southeast corner

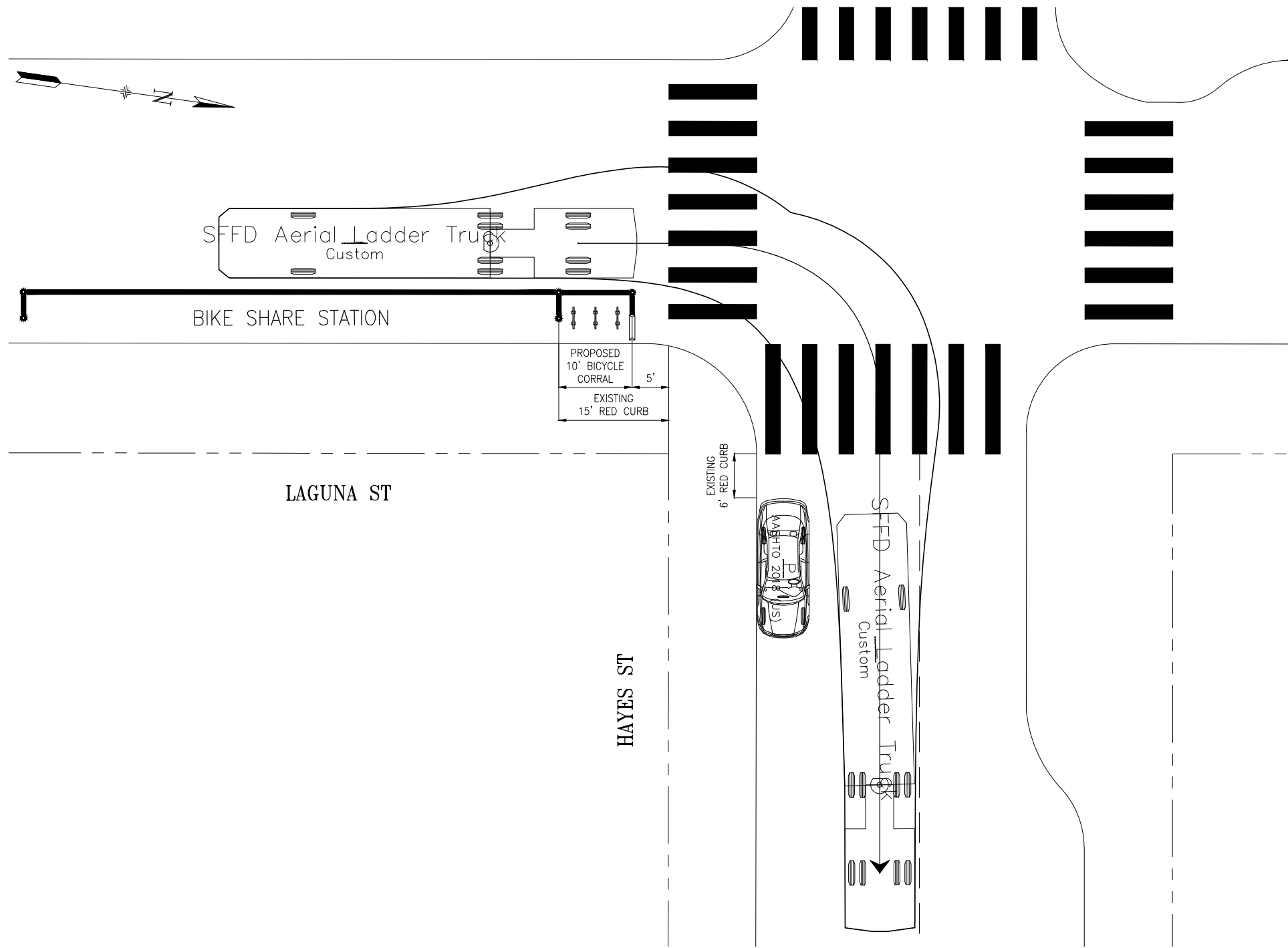


February 2015: Laguna Street and Hayes Street, southeast corner





		APPROVED	SCALE:	<h2 style="margin: 0;">BICYCLE CORRAL DETAIL</h2>	CONTRACT NO.	
		DRAWN: _____ DATE: _____	SENIOR ENGINEER _____ DATE: _____		SHEET/SHEETS:	DRAWING NO.
		CHECKED: _____ DATE: _____	CITY TRAFFIC ENGINEER _____ DATE: _____			FILE NO.
						REV. NO.



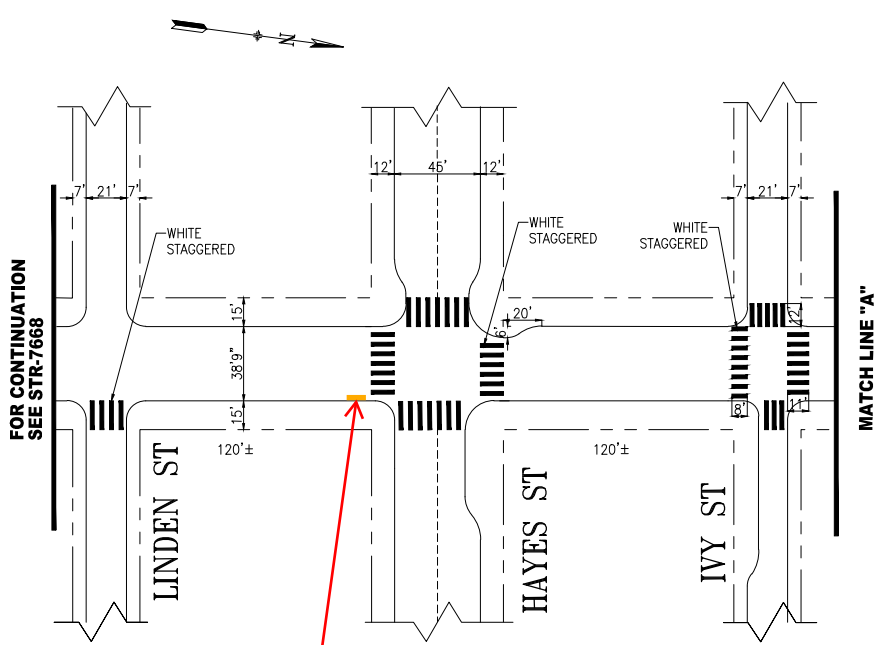
SFMTA



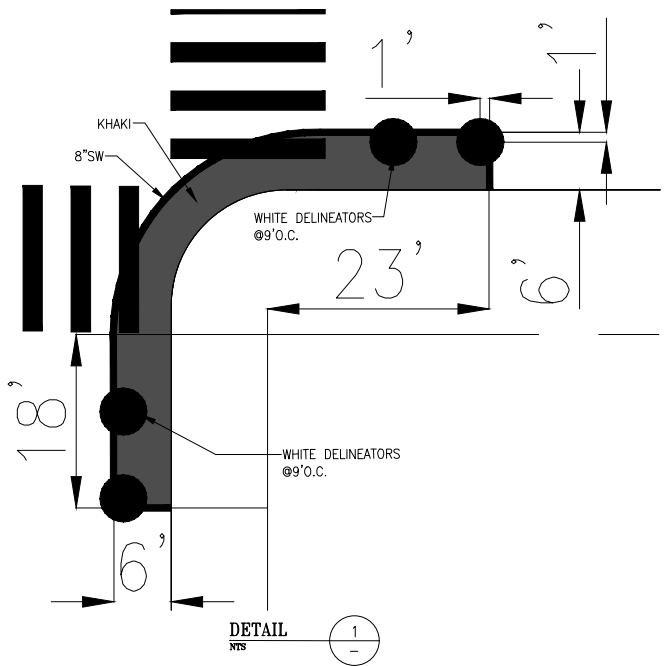
APPROVED		SCALE:
DRAWN:	DATE:	SENIOR ENGINEER DATE:
CHECKED:	DATE:	CITY TRAFFIC ENGINEER DATE:
		SHEET/SHEETS:

TURN TEMPLATE

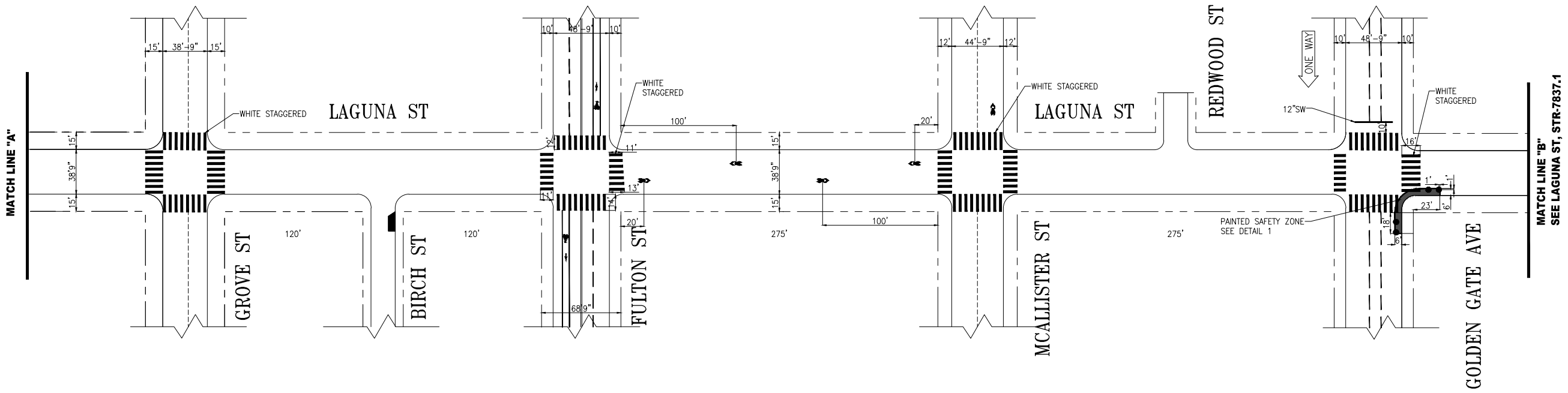
CONTRACT NO.
DRAWING NO.
FILE NO.
REV. NO.



Proposed bicycle corral
5' to 15' south of Hayes Street



NOTE:
1. ALL SHARED USE LANE MARKINGS SHALL BE 12'-0" FROM CURB FACE TO CENTER OF MARKING UNLESS OTHERWISE NOTED



NO.	DATE	DESCRIPTION	BY	APP
10/30/20		ADDED PSZ @ GOLDEN GATE; PER FIELD CHANGED XWALK DIMS @ IVY, FULTON & GOLDEN GATE. PER FIELD ADDED PLANTER BOX @ BIRCH; PER FIELD CHANGED ALL @ GOLDEN GATE.	S.SHARIATI	W.LEE
06/09/18		WHITE STAG CONTI @ LINDEN, HAYES, FULTON, & GOLDEN GATE; ALL @ GOLDEN GATE	J.CHIMENTO	M.SALLABERRY
03/08/18		ADDED STAGGERED WHITE CONTIS AT IVY	C.SKERRIT	B.WOO
12/15/17		PER FIELD: 12" SW CROSSWALKS, CURB BULBS AT HAYES, BULB ON IVY, MOVED CENTER CROSSWALK LINE AT LINDEN	D.CARR	M.SALLABERRY

TABLE OF REVISIONS
CHECK WITH TRACING TO SEE IF YOU HAVE LATEST REVISION



APPROVED	SCALE:
MIKE SALLABERRY 05/16/11 SENIOR ENGINEER	1" = 50'
DRAWN: J.R.SHAHAMIRI	DATE: 12/2009
CHECKED: D.R.CURTIS	DATE: 03/2011
APPROVED	SHEET/SHEETS:
RICARDO OLEA 05/16/11 CITY TRAFFIC ENGINEER	1 OF 2

CONTRACT NO.
DRAWING NO.
STR-7837
FILE NO.
REV. NO.
9

STRIPING DRAWING
LAGUNA STREET
LINDEN STREET TO GOLDEN GATE AVENUE

FILE NAME:
DATE: --/--/--