














Lake Merced Quick-Build

Proposed Improvements Summary Diagram



Legend 

-  Proposed Northbound/Westbound Protected Bike Lane (on roadway)
-  Proposed Northbound/Westbound Bike Lane through Intersections
-  Existing Northbound/Westbound Shared Use Path
-  Proposed Northbound/Westbound Neighborway* (on roadway)
-  Existing bike routes (on roadway)
-  Proposed Southbound/Eastbound Protected Bike Lane (on roadway)
-  Existing Southbound/Eastbound Shared Use Path
-  Proposed Bike Ramps
-  Proposed Pedestrian Improvements
-  Proposed Transit Boarding Islands
-  Proposed Relocated Transit Stops
-  Existing Transit Flag Stops
-  Proposed Flag Stop
- M/ST Muni Stop / SamTrans Stop

* Neighborways focus on improving residential streets by calming vehicle traffic, making them easier to navigate and friendlier for walking and biking