
























# Muni Map

## San Francisco Transit Map

-  Muni Metro Rail  
12 minutes or less
-  Muni Rapid Bus  
10 minutes or less
-  10 min or less
-  Every 10–20 min
-  Every 20–30 min
-  Historic Streetcar
-  Cable Car
-  Line Terminals
-  One way
-  Nonstop
-  BART/Caltrain
-  PresidiGo Shuttle
-  AC Transit
-  SamTrans
-  Golden Gate Transit
-  Underground
-  Metro/Rapid Stops (Accessible)
-  Metro/Rapid Stops (Not Accessible)
-  Point of Interest
-  Hospital
-  Library
-  School
-  Market St. Elevator

Note: Frequencies listed above are for daytime service only.

