

SFMTA - TASC SUMMARY SHEET

<p>PreStaff_Date: 6/24/2021</p> <p>Requested_by: SFMTA</p> <p>Handled: Hester Yu ㄨㄨ</p> <p>Section Head : CL BT for CL</p>	<p><input checked="" type="checkbox"/> Public Hearing Consent</p> <p><input type="checkbox"/> Public Hearing Regular</p> <p><input type="checkbox"/> Informational / Other <small>PH - Consent</small></p>	<p>No objections: _____</p> <p>Item Held: _____</p> <p>Other: _____</p>
--	---	--

Location: Mission Street at 8th Street

Subject: No Left Turns Except Taxis

PROPOSAL / REQUEST:

ESTABLISH – NO LEFT TURN EXCEPT TAXIS
Mission Street, westbound, at 8th Street

This proposal adds a taxi exemption to an existing no left turn.

(Supervisor District 6)

Hester Yu, hester.yu@sfmta.com

BACKGROUND INFORMATION / COMMENTS

Collision history (past 5 years):
- 30 traffic collisions at Mission St/8th St intersection
- 2 involve Mission westbound left turn movement

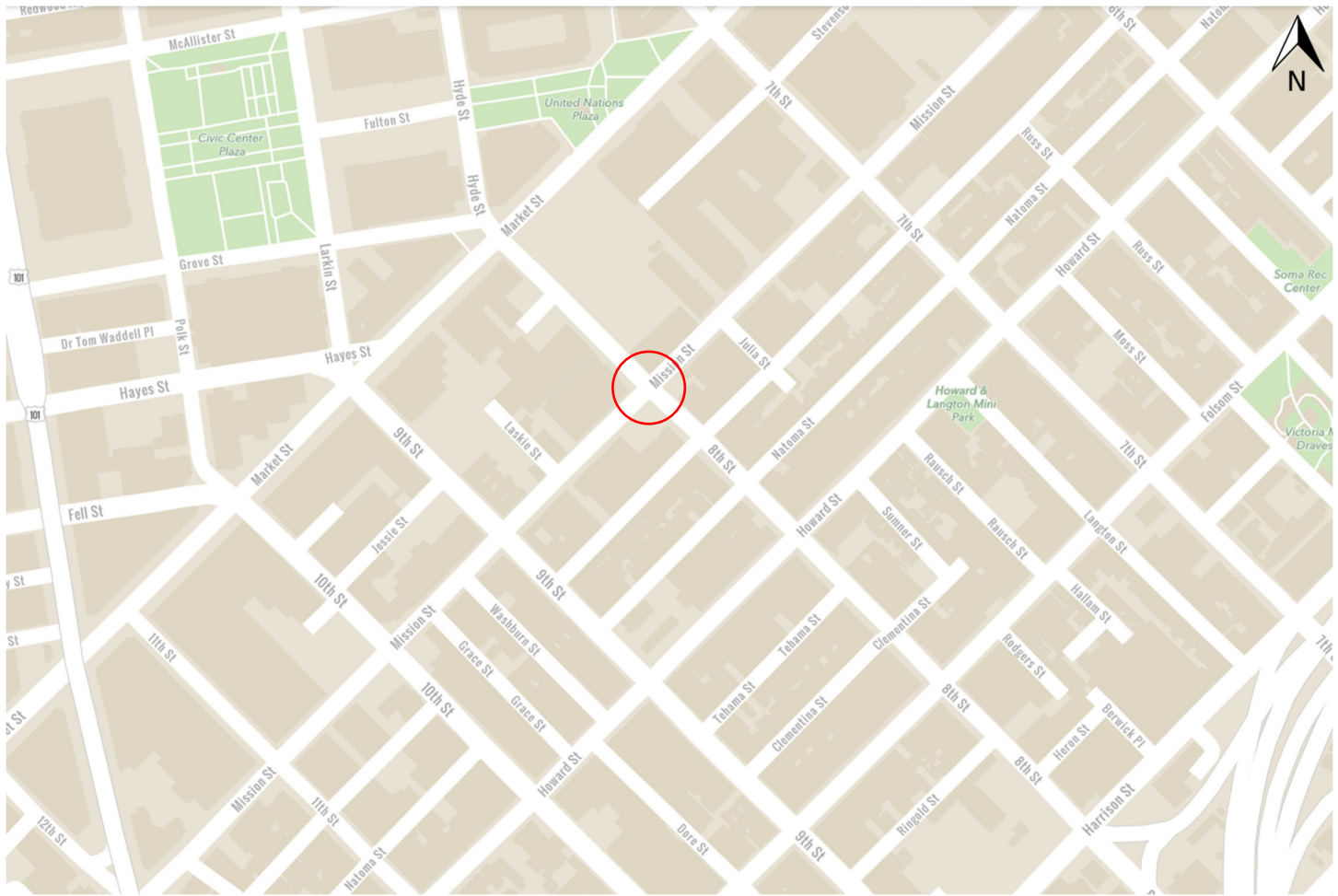
Routes:
On Mission: 14 Mission, 14 Mission Rapid

Traffic counts:
4/2018 PM
Mission WB: 643 through, 1 left
Mission EB: 548 through, 186 right

This change is proposed to make the left turn exemptions consistent for taxis along the Mission Street corridor.

<p>HEARING NOTIFICATION AND PROCESSING NOTES:</p>	<p>ENVIRONMENTAL CLEARANCE BY:</p> <p><input checked="" type="checkbox"/> SFMTA <input type="checkbox"/> Attached <input type="checkbox"/> Pending</p>
--	---

Map

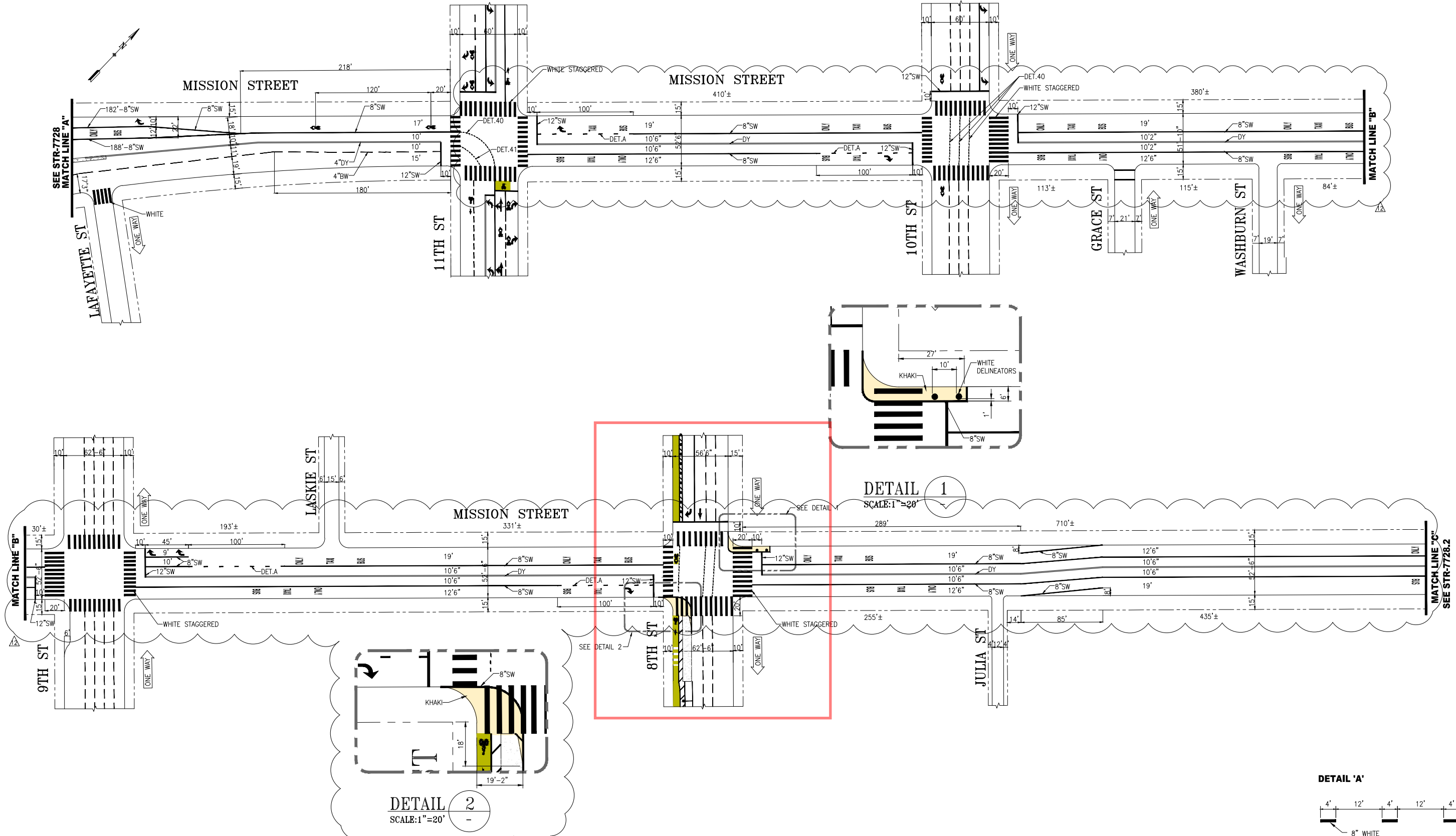
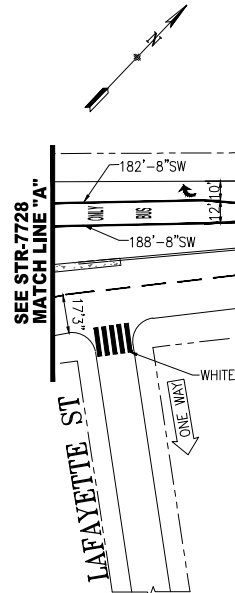


Mission Left Turn Restrictions

Mission @		Westbound – No Left Turn (to SB)	Eastbound – No Left Turn (to NB)
11 th	Two-way	Yes, except Muni Legislated, except taxis	Yes, except Muni Legislated, except taxis
10 th	One-way SB	Yes, except buses & taxis	
Grace	S of Mission, One-way NB		
Washburn	S of Mission, One-way SB	Legislated*, Yes	
9 th	One-way NB		Yes, except Muni Legislated, except taxis
Laskie	N of Mission, Two-way		
8 th	One-way SB	Yes Proposed, except taxis	
Julia	S of Mission, One-way NB		
Angelo's Alley	N of Mission, Two-way		
7th	One-way NB		Yes, except buses & taxis
6th	Two-way	Yes, except buses Legislated, except taxis	Yes, except buses & taxis
Mary	S of Mission, One-way NB		
Mint	N of Mission, Two-way		
5 th	Two-way	Yes Legislated, except taxis	Yes, except buses & taxis
Jessie W	N of Mission, Two-way		Yes
Jessie E	N of Mission, Two-way		Yes
4th	One-way SB	Yes, except buses & taxis	
3rd	One-way NB		Yes, except buses & taxis
Annie	N of Mission, One-way SB		
New Montgomery	One way SB	Yes Legislated, except taxis	
2nd	Two-way	Yes Legislated, except taxis	Yes, except buses & taxis
Anthony	N of Mission, Two-way		
Ecker	N of Mission, One-way SB		
1st	One-way SB	Yes, except buses & taxis	


*Legislation approval is expected to be received 6/15/2021

Blank = no left turn restriction or no left turn movement due to one-way



NO.	DATE	DESCRIPTION	BY	APP
1	09/27/20	INSTALL COVID TEMP TOL BETWEEN 11TH ST AND 1ST ST	H.YU	M.VELASCO
2	06/18/19	REMOVED MIXING ZONE @ 8th ST; ADDED BIKE GUIDELINES @ 8th ST PER FIELD	A.UY	M.SALLABERRY
3	02/05/18	CONVERTED XWALKS TO CONTI AND ADDED ADVANCE LIMIT LINES AT 10TH ST	A.LEUNG	M.SALLABERRY
4	05/02/17	ADDED PARKING-PROTECTED BIKE LANE @ 8TH ST. UPDATED PER FIELD @ 11TH ST	A.UY	W.TABAJONDA
5	05/17/17	CHANGED BW TO 8'SW ALONG MISSION FROM 10TH TO SVN	J.TOY	C.LIU
6	03/07/17	ADDED BUS ONLY LANE AND RIGHT TURN POCKET AT SVN	J.TOY	C.LIU

TABLE OF REVISIONS
CHECK WITH TRACING TO SEE IF YOU HAVE LATEST REVISION



DRAWN:	E.N.	DATE:	2004
CHECKED:	A.K.WONG	DATE:	2004

APPROVED	SCALE:
DANIEL ARELLANO 05/27/07	1" = 50'
SENIOR ENGINEER	
THOMAS P FOLKS	SHEET/SHEETS:
ACTING FOR JLF 05/29/07	
CITY TRAFFIC ENGINEER	

TRAFFIC STRIPING	
MISSION STREET 11TH STREET TO 7TH STREET	

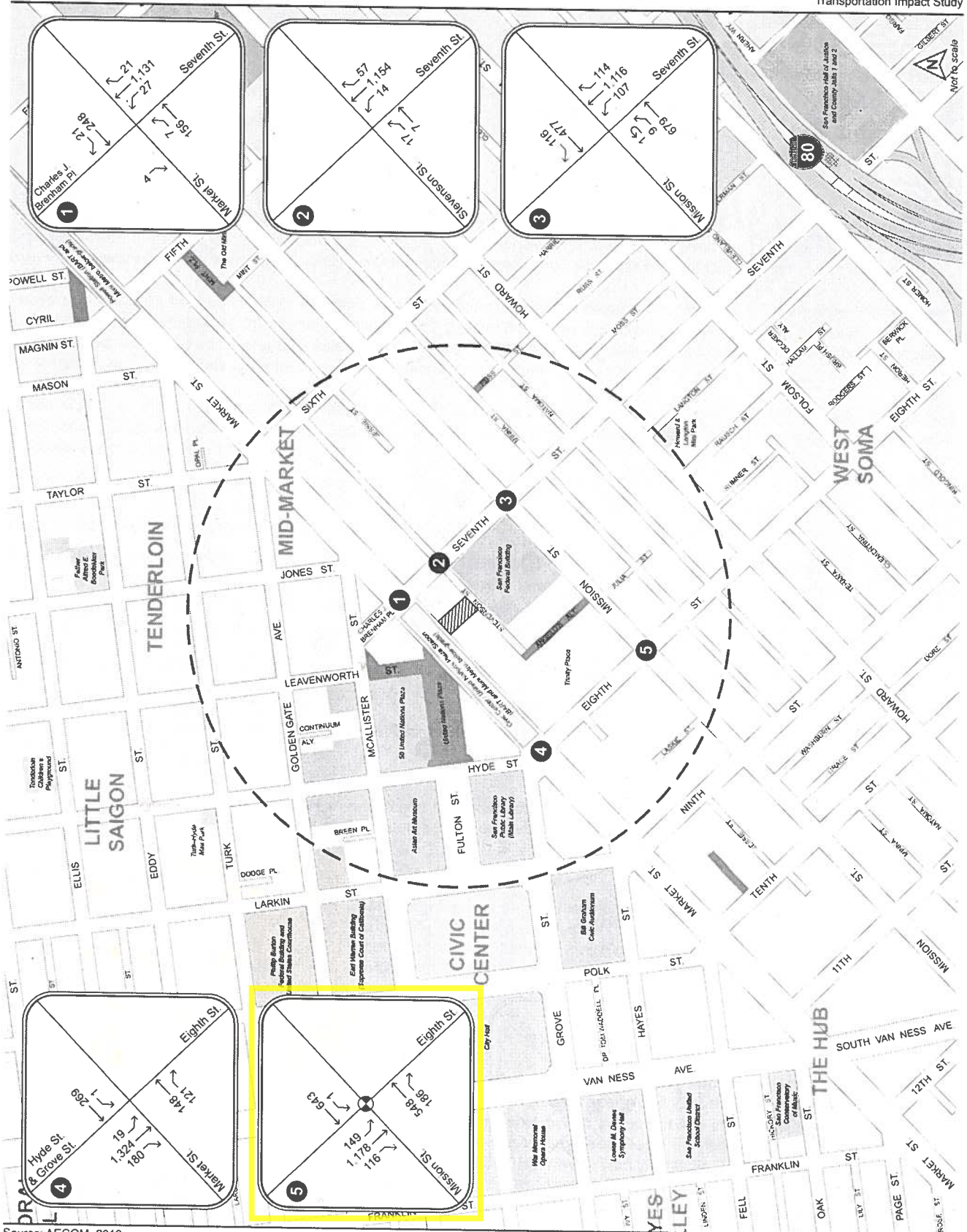
CONTRACT NO.	
DRAWING NO.	STR-7728.1
FILE NO.	
REV. NO.	12

FILE NAME:
DATE: --/--

Intersection counts were taken on Apr. 17, 2018

AECOM

1125 Market Street Transportation Impact Study



Source: AECOM, 2019.

Figure 4
Intersection Vehicular Traffic Volumes
Existing Conditions

TransBASE Internal Dashboard

Geographic Extent: 24311000: 08TH ST at MISSION ST

Spatial Intersect: SFMTA Intersection Related (<=20ft or <=150ft if Rear End)

Data Range: 04/01/2016 to 03/31/2021

Pull Date: 6/9/2021

Geographic Extent



Collision History Summary:

- 30 traffic collisions in the past 5 years
- 2 collisions caused by Mission WBLT at 8th

TransBASE Internal Dashboard

Geographic Extent: 24311000: 08TH ST at MISSION ST
 Spatial Intersect: SFMTA Intersection Related (<=20ft or <=150ft if Rear End)
 Data Range: 04/01/2016 to 03/31/2021
 Pull Date: 6/9/2021

Collision/Party/Victim Table Showing 1 to 31 of 31 entries

Count of Fatal Collisions: 0
 Count of Non-Fatal Injury Collisions: 31
 Total Count of Fatal/Non-Fatal Injury Collisions: 31

Case ID	Collision Date	Collision Time	Day of Week	Primary Road	Secondary Road	Distance	Direction	Party 1 Type	Party 1 Direction of Travel	Party 1 Movement Preceding Crash	Party 2 Type	Party 2 Direction of Travel	Party 2 Movement Preceding Crash	Vehicle Code Violation	Highest Degree of Injury	Type of Collision	Motor Vehicle Involved With	Weather	Lighting
200605406	10/07/2020	20:57	Wednesday	08TH ST	MISSION ST	0	Not Stated	Pedestrian	West	Other	Driver	South	Proceeding Straight	CVC 21955	Injury (Complaint of Pain)	Vehicle/ Pedestrian	Pedestrian	Clear	Dark - Street Lights
200473281	08/07/2020	16:10	Friday	MISSION ST	08TH ST	0	Not Stated	Driver	East	Proceeding Straight	Parked Vehicle	East	Parked	CVC 21658(a)	Injury (Complaint of Pain)	Sideswipe	Parked Motor Vehicle	Clear	Daylight
200361216	06/16/2020	00:52	Tuesday	08TH ST	MISSION ST HOWARD ST	0	Not Stated	Driver	West	Making Left Turn	Driver	South	Proceeding Straight	CVC 21453(a)	Injury (Complaint of Pain)	Broadside	Other Motor Vehicle	Clear	Dark - Street Lights
200220026	04/02/2020	14:20	Thursday	08TH ST	MISSION ST	0	Not Stated	Driver	South	Making Left Turn	Pedestrian	East	Proceeding Straight	CVC 22101(d)	Injury (Complaint of Pain)	Vehicle/ Pedestrian	Pedestrian	Clear	Daylight
190893735	11/26/2019	06:32	Tuesday	08TH ST	MISSION ST	0	Not Stated	Pedestrian	South	Proceeding Straight	Driver	East	Proceeding Straight	CVC 21955	Injury (Complaint of Pain)	Vehicle/ Pedestrian	Pedestrian	Clear	Dusk - Dawn
190857822	11/12/2019	19:46	Tuesday	MISSION ST	08TH ST	36	West	Driver	West	Proceeding Straight	Driver	West	Stopped	CVC 21703	Injury (Complaint of Pain)	Rear End	Other Motor Vehicle	Clear	Dark - Street Lights
190828635	11/02/2019	07:57	Saturday	MISSION ST	08TH ST	0	Not Stated	Driver	West	Making Left Turn	Driver	East	Proceeding Straight	CVC 22101(d)	Injury (Complaint of Pain)	Broadside	Other Motor Vehicle	Clear	Daylight
190515371	07/16/2019	14:19	Tuesday	MISSION ST	08TH ST	85	West	Driver	West	Proceeding Straight	Driver	West	Slowing/ Stopping	CVC 21703	Injury (Other Visible)	Rear End	Other Motor Vehicle	Clear	Daylight
190468849	06/29/2019	01:12	Saturday	08TH ST	MISSION ST	0	Not Stated	Driver	South	Making Right Turn	Bicyclist	East	Proceeding Straight	CVC 21950(a)	Injury (Complaint of Pain)	Vehicle/ Pedestrian	Bicycle	Clear	Dark - Street Lights
190454779	06/23/2019	21:30	Sunday	MISSION ST	08TH ST	0	Not Stated	Driver	East	Making Left Turn	Pedestrian	North	Not Stated	CVC 21950(a)	Injury (Other Visible)	Vehicle/ Pedestrian	Pedestrian	Clear	Dark - Street Lights
190447401	06/20/2019	20:33	Thursday	MISSION ST	08TH ST	0	Not Stated	Driver	West	Proceeding Straight	Driver	West	Proceeding Straight	CVC Unknown	Injury (Complaint of Pain)	Sideswipe	Motor Vehicle on Other Roadway	Clear	Dark - Street Lights
190180861	03/13/2019	07:52	Wednesday	08TH ST	MISSION ST	0	Not Stated	Driver	South	Making Right Turn	Bicyclist	Not Stated	Proceeding Straight	CVC 22107	Injury (Other Visible)	Other	Bicycle	Clear	Daylight

TransBASE Internal Dashboard

Geographic Extent: 24311000: 08TH ST at MISSION ST

Spatial Intersect: SFMTA Intersection Related (<=20ft or <=150ft if Rear End)

Data Range: 04/01/2016 to 03/31/2021

Pull Date: 6/9/2021

Case ID	Collision Date	Collision Time	Day of Week	Primary Road	Secondary Road	Distance	Direction	Party 1 Type	Party 1 Direction of Travel	Party 1 Movement Preceding Crash	Party 2 Type	Party 2 Direction of Travel	Party 2 Movement Preceding Crash	Vehicle Code Violation	Highest Degree of Injury	Type of Collision	Motor Vehicle Involved With	Weather	Lighting
190170953	03/09/2019	09:45	Saturday	08TH ST	MISSION ST	0	Not Stated	Pedestrian	Not Stated	Entering Traffic	Driver	West	Proceeding Straight	CVC 21954(a)	Injury (Other Visible)	Vehicle/ Pedestrian	Pedestrian	Cloudy	Daylight
180824580	10/30/2018	16:36	Tuesday	MISSION ST	08TH ST	0	Not Stated	Bicyclist	West	Other	Driver	West	Proceeding Straight	CVC Unknown	Injury (Complaint of Pain)	Sideswipe	Bicycle	Clear	Daylight
180741401	09/30/2018	18:50	Sunday	MISSION ST	08TH ST	100	West	Driver	East	Proceeding Straight	Driver	East	Proceeding Straight	CVC 23152(a)	Injury (Other Visible)	Rear End	Other Motor Vehicle	Cloudy	Dark - Street Lights
180734161	09/27/2018	18:42	Thursday	08TH ST	MISSION ST	0	Not Stated	Driver	South	Making Right Turn	Bicyclist	South	Proceeding Straight	CVC 22107	Injury (Complaint of Pain)	Broadside	Bicycle	Not Stated	Daylight
180697901	09/14/2018	18:44	Friday	MISSION ST	08TH ST	0	Not Stated	Driver	East	Making Left Turn	Pedestrian	North	Proceeding Straight	CVC 21950(a)	Injury (Other Visible)	Vehicle/ Pedestrian	Pedestrian	Clear	Daylight
180463445	06/22/2018	15:34	Friday	MISSION ST	08TH ST	0	Not Stated	Bicyclist	East	Proceeding Straight	Driver	East	Making Right Turn	CVC Unknown	Injury (Severe)	Sideswipe	Bicycle	Clear	Daylight
180190610	03/13/2018	18:09	Tuesday	MISSION ST	08TH ST	0	Not Stated	Driver	South	Making Left Turn	Pedestrian	North	Proceeding Straight	CVC 21950(a)	Injury (Complaint of Pain)	Vehicle/ Pedestrian	Pedestrian	Cloudy	Daylight
171046735	12/28/2017	11:57	Thursday	MISSION ST	08TH ST	5	West	Driver	West	Slowing/ Stopping	Driver	West	Proceeding Straight	CVC 22350	Injury (Complaint of Pain)	Rear End	Other Motor Vehicle	Clear	Daylight
170944427	11/20/2017	13:25	Monday	08TH ST	MISSION ST	0	Not Stated	Driver	South	Making Left Turn	Driver	South	Proceeding Straight	CVC 22107	Injury (Complaint of Pain)	Broadside	Other Motor Vehicle	Cloudy	Daylight
170929883	11/15/2017	02:48	Wednesday	08TH ST	MISSION ST	0	Not Stated	Driver	South	Proceeding Straight	Driver	West	Proceeding Straight	CVC 21453(a)	Injury (Complaint of Pain)	Broadside	Other Motor Vehicle	Raining	Dark - Street Lights
170639929	08/06/2017	18:38	Sunday	08TH ST	MISSION ST	0	Not Stated	Driver	South	Making Left Turn	Pedestrian	North	Proceeding Straight	CVC 21950(a)	Injury (Other Visible)	Vehicle/ Pedestrian	Pedestrian	Clear	Daylight
160996676	12/08/2016	14:59	Thursday	MISSION ST	08TH ST	0	Not Stated	Driver	West	Proceeding Straight	Parked Vehicle	West	Parked	CVC 23152(a)	Injury (Complaint of Pain)	Sideswipe	Parked Motor Vehicle	Cloudy	Daylight
160990593	12/06/2016	12:18	Tuesday	MISSION ST	08TH ST	0	Not Stated	Pedestrian	South	Proceeding Straight	Driver	West	Proceeding Straight	CVC 21453(d)	Injury (Severe)	Vehicle/ Pedestrian	Other Object	Clear	Daylight
160818951	10/08/2016	09:15	Saturday	MISSION ST	08TH ST	0	Not Stated	Driver	East	Making Left Turn	Pedestrian	North	Proceeding Straight	CVC 21950(a)	Injury (Complaint of Pain)	Broadside	Pedestrian	Clear	Daylight
160802227	10/03/2016	02:07	Monday	MISSION ST	08TH ST	0	Not Stated	Driver	South	Proceeding Straight	Driver	East	Proceeding Straight	CVC 21453(a)	Injury (Complaint of Pain)	Broadside	Other Motor Vehicle	Clear	Dark - Street Lights
160761695	09/19/2016	18:04	Monday	08TH ST	MISSION ST	0	Not Stated	Driver	East	Making Left Turn	Pedestrian	South	Not Stated	CVC Unknown	Injury (Complaint of Pain)	Vehicle/ Pedestrian	Pedestrian	Clear	Daylight

TransBASE Internal Dashboard

Geographic Extent: 24311000: 08TH ST at MISSION ST

Spatial Intersect: SFMTA Intersection Related (<=20ft or <=150ft if Rear End)

Data Range: 04/01/2016 to 03/31/2021

Pull Date: 6/9/2021

Case ID	Collision Date	Collision Time	Day of Week	Primary Road	Secondary Road	Distance	Direction	Party 1 Type	Party 1 Direction of Travel	Party 1 Movement Preceding Crash	Party 2 Type	Party 2 Direction of Travel	Party 2 Movement Preceding Crash	Vehicle Code Violation	Highest Degree of Injury	Type of Collision	Motor Vehicle Involved With	Weather	Lighting
160738967	09/11/2016	19:24	Sunday	08TH ST	MISSION ST	0	Not Stated	Driver	North	Making Right Turn				CVC Unknown	Injury (Other Visible)	Hit Object	Fixed Object	Clear	Dark - Street Lights
160439836	05/29/2016	18:33	Sunday	08TH ST	MISSION ST	0	Not Stated	Driver	South	Proceeding Straight	Driver	West	Proceeding Straight	CVC 21453(a)	Injury (Severe)	Broadside	Other Motor Vehicle	Clear	Daylight
160282378	04/06/2016	06:05	Wednesday	08TH ST	MISSION ST	0	Not Stated	Driver	South	Making Left Turn	Driver	South	Proceeding Straight	CVC 22107	Injury (Other Visible)	Overtaken	Other Motor Vehicle	Clear	Dark - Street Lights

TransBASE Internal Dashboard

Geographic Extent: 24311000: 08TH ST at MISSION ST

Spatial Intersect: SFMTA Intersection Related (<=20ft or <=150ft if Rear End)

Data Range: 04/01/2016 to 03/31/2021

Pull Date: 6/9/2021

Metadata Information

Collision Filters

Database Source: TransBASESF.org
Database Pull Date: 6/9/2021
Collision Level: Injury Collisions
Boundary: 24311000: 08TH ST at MISSION ST
Collision Dates: 04/01/2016 to 03/31/2021
Collision Month Filter(s): No Restrictions
Collision Distance: Any Distance
Collision Severity Filter(s): No Restrictions
Primary Collision Factor Filter(s): No Restrictions
Collision Type Filter(s): No Restrictions
Intersection/ Midblock: SFMTA Intersection Related (<=20ft or <=150ft if Rear End)

Party Filters

Party Involved Type: No Restrictions
Party Involved Gender: No Restrictions
Party Involved at Fault: No Restrictions
Party Involved Age: No Restriction
Party Involved Sobriety: No Restrictions
Party Involved Condition: No Restrictions
Party Involved Direction of Travel: No Restrictions
Party Involved Safety Equipment 1: No Restrictions
Party Involved Safety Equipment 2: No Restrictions
Party Involved Insurance: No Restrictions
Party Involved Other Associated Factors : No Restrictions
Party Involved Movement Preceding Collision: No Restrictions
Party Involved Vehicle Type: No Restrictions
Party Involved Race: No Restrictions
Party Involved Special Info: No Restrictions

Victim Filters

Victim Involved Role: No Restrictions
Victim Involved Degree of Injury: No Restrictions
Victim Involved Age: No Restriction
Victim Involved Seating Position: No Restrictions
Victim Involved Safety Equipment: No Restrictions
Victim Involved Ejected: No Restrictions

Environmental Filters

Nearest Traffic Control: No Restriction
Intersecting Speed Limit: No Restriction
Intersecting Network: No Restriction
Intersecting Street Class: No Restriction
Weather Description: No Restrictions
Lighting Description: No Restrictions