

SFMTA - TASC SUMMARY SHEET

PreStaff_Date: 1/5/2021 Requested_by: SFMTA Handled: Winnie Lee Section Head : MS <i>MS</i>	<input type="checkbox"/> Public Hearing Consent <input checked="" type="checkbox"/> Public Hearing Regular <input type="checkbox"/> Informational / Other <small>PH - Regular</small>	No objections: _____ Item Held: _____ Other: _____
--	---	---

Location: Golden Gate Avenue between Polk Street and Market Street

Subject: Golden Gate Avenue Quick-Build Project

PROPOSAL / REQUEST:

ESTABLISH – CLASS IV BIKEWAY (PROTECTED BIKEWAY)
 Golden Gate Avenue, eastbound, south side, between Polk Street and Taylor/Market Street

ESTABLISH – NO TURN ON RED EXCEPT BICYCLES
 Golden Gate Avenue, eastbound, at Polk Street

ESTABLISH – TOW-AWAY, NO STOPPING ANYTIME
 Golden Gate Avenue, south side, from 103 feet to 165 feet east of Polk Street
 Golden Gate Avenue, south side, from 69 feet to 153 feet west of Larkin Street
 Golden Gate Avenue, south side, from Larkin Street to Hyde Street
 Golden Gate Avenue, south side, from Hyde Street to Dale Place
 Golden Gate Avenue, south side, from Leavenworth Street to 50 feet easterly
 Golden Gate Avenue, south side, from 108 feet to 218 feet west of Jones Street
 Golden Gate Avenue, south side, from Jones Street to 285 feet easterly
 Golden Gate Avenue, south side, from Taylor Street to 85 feet westerly

ESTABLISH – PASSENGER LOADING ZONE, AT ALL TIMES
 Golden Gate Avenue, south side, from 153 feet to 248 feet west of Larkin Street

BACKGROUND INFORMATION / COMMENTS

Golden Gate Avenue is a Vision Zero high injury corridor with some of the highest pedestrian and bicycle collision rates in San Francisco. The Golden Gate Avenue Quick-Build project aims to improve comfort and safety for those walking and biking along Golden Gate Avenue between Polk Street and Market Street. We are proposing quick and reversible traffic safety improvements that prioritize active transportation modes such as safe pedestrian and bicycle facilities, curb management. The final design will be guided by extensive outreach to the Tenderloin community to understand curb usage and context specific traffic safety needs.

This is a 2020 quick-build project but has been delayed due to COVID-19 emergency response on other corridors in the Tenderloin. Construction is anticipated to start in February 2021 on blocks not impacted by development project temporary traffic routing. The Unit block has traffic routing striping for the development project at 1028 Market Street until at least September 2021. Portion of the 200 block has temporary pedestrian routing in the curb lane for the development project at 198 McAllister Street with rough estimate until end of 2021.

Of the 128 collisions reported along this corridor in the last five years, 42% were between vehicle and pedestrian and 15% were between vehicle and bicyclist. There were three pedestrian fatalities.

Transit Routes –Golden Gate Transit (Van Ness to Hyde),Inbound 7X (Franklin to Market, suspended), Inbound 5 Owl (Larkin to Jones, suspended)

HEARING NOTIFICATION AND PROCESSING NOTES:	ENVIRONMENTAL CLEARANCE BY: <input type="checkbox"/> SFMTA <input type="checkbox"/> Attached <input checked="" type="checkbox"/> Pending
---	--

ESTABLISH – CLASS IV BIKEWAY (PROTECTED BIKEWAY)

Golden Gate Avenue, eastbound, south side, between Polk Street and Taylor/Market Street

ESTABLISH – NO TURN ON RED EXCEPT BICYCLES

Golden Gate Avenue, eastbound, at Polk Street

ESTABLISH – TOW-AWAY, NO STOPPING ANYTIME

Golden Gate Avenue, south side, from 103 feet to 165 feet east of Polk Street
Golden Gate Avenue, south side, from 69 feet to 153 feet west of Larkin Street
Golden Gate Avenue, south side, from Larkin Street to Hyde Street
Golden Gate Avenue, south side, from Hyde Street to Dale Place
Golden Gate Avenue, south side, from Leavenworth Street to 50 feet easterly
Golden Gate Avenue, south side, from 108 feet to 218 feet west of Jones Street
Golden Gate Avenue, south side, from Jones Street to 285 feet easterly
Golden Gate Avenue, south side, from Taylor Street to 85 feet westerly

ESTABLISH – PASSENGER LOADING ZONE, AT ALL TIMES

Golden Gate Avenue, south side, from 153 feet to 248 feet west of Larkin Street
Golden Gate Avenue, south side, from 10 feet to 48 feet east of Dale Place
Golden Gate Avenue, south side, from 85 feet to 128 feet west of Taylor Street

ESTABLISH – PASSENGER LOADING ZONE, 7AM-5:30PM MONDAY-FRIDAY, TOW-AWAY NO STOPPING ALL OTHER TIMES

Golden Gate Avenue, south side, from 50 feet to 155 feet east of Leavenworth Street

ESTABLISH – PASSENGER LOADING ZONE, DURING POSTED SERVICES, TOW-AWAY NO STOPPING ALL OTHER TIMES

Golden Gate Avenue, south side, from 155 feet to 195 feet east of Leavenworth Street

ESTABLISH – METERED MOTORCYCLE PARKING, 7 AM TO 6 PM, MONDAY THROUGH SATURDAY

Golden Gate Avenue, south side, from 20 feet to 69 feet west of Larkin Street

RESCIND – TOW-AWAY, NO STOPPING ANYTIME

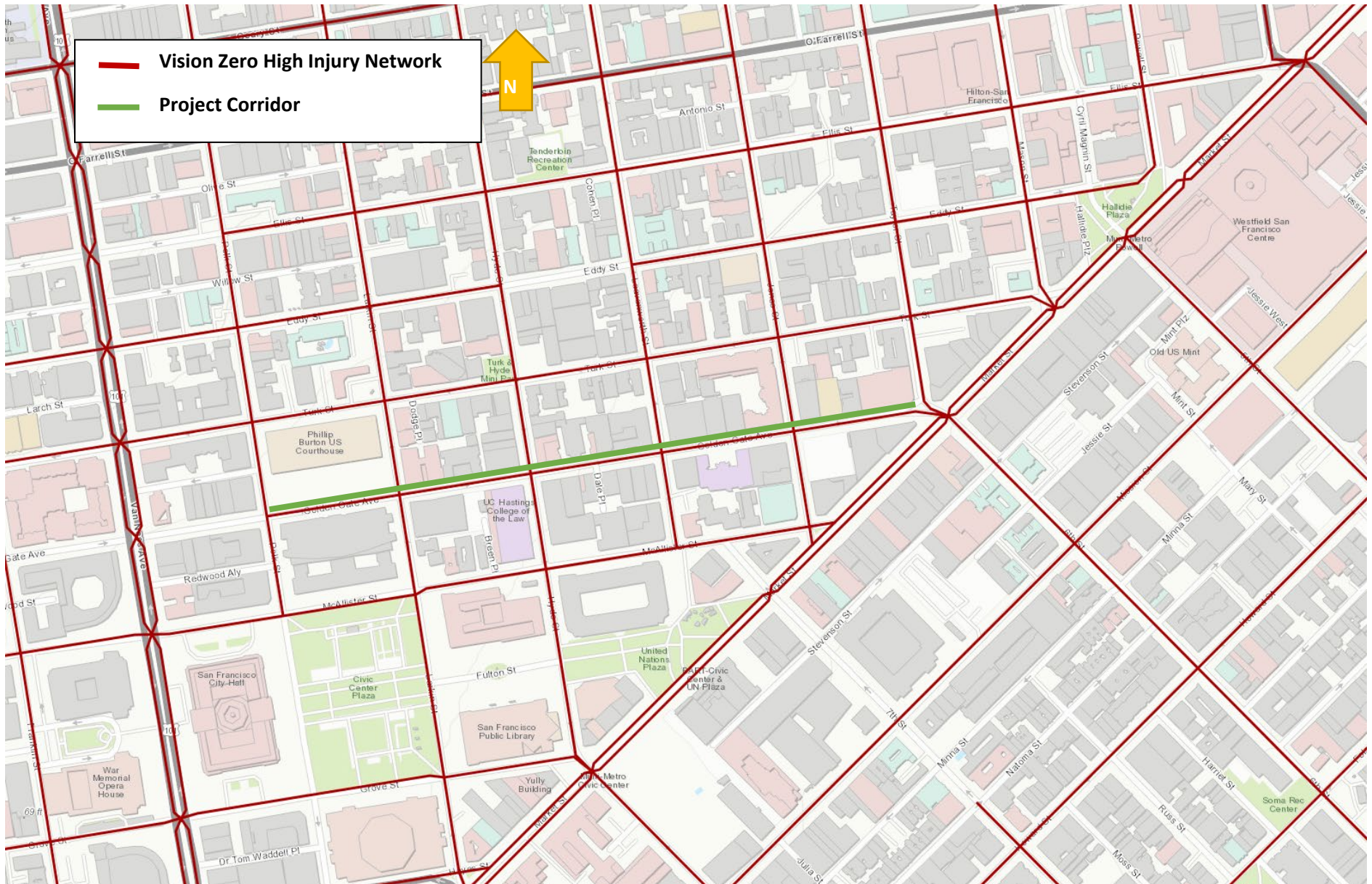
ESTABLISH – GENERAL METERED PARKING, 7 AM TO 6 PM, 2-HOUR LIMIT, MONDAY THROUGH SATURDAY

Golden Gate Avenue, north side, from 10 feet to 90 feet east of Hyde Street
Hyde Street, west side, from 10 feet to 82 feet south of Turk Street
Hyde Street, east side, from 25 feet to 94 feet north of Golden Gate Avenue
Hyde Street, east side, from 108 feet to 193 feet north of Golden Gate Avenue
Jones Street, west side, from 30 feet to 133 feet south of Golden Gate Avenue
Jones Street, east side, from 25 feet to 88 feet north of McAllister Street











(Supervisor District 6)

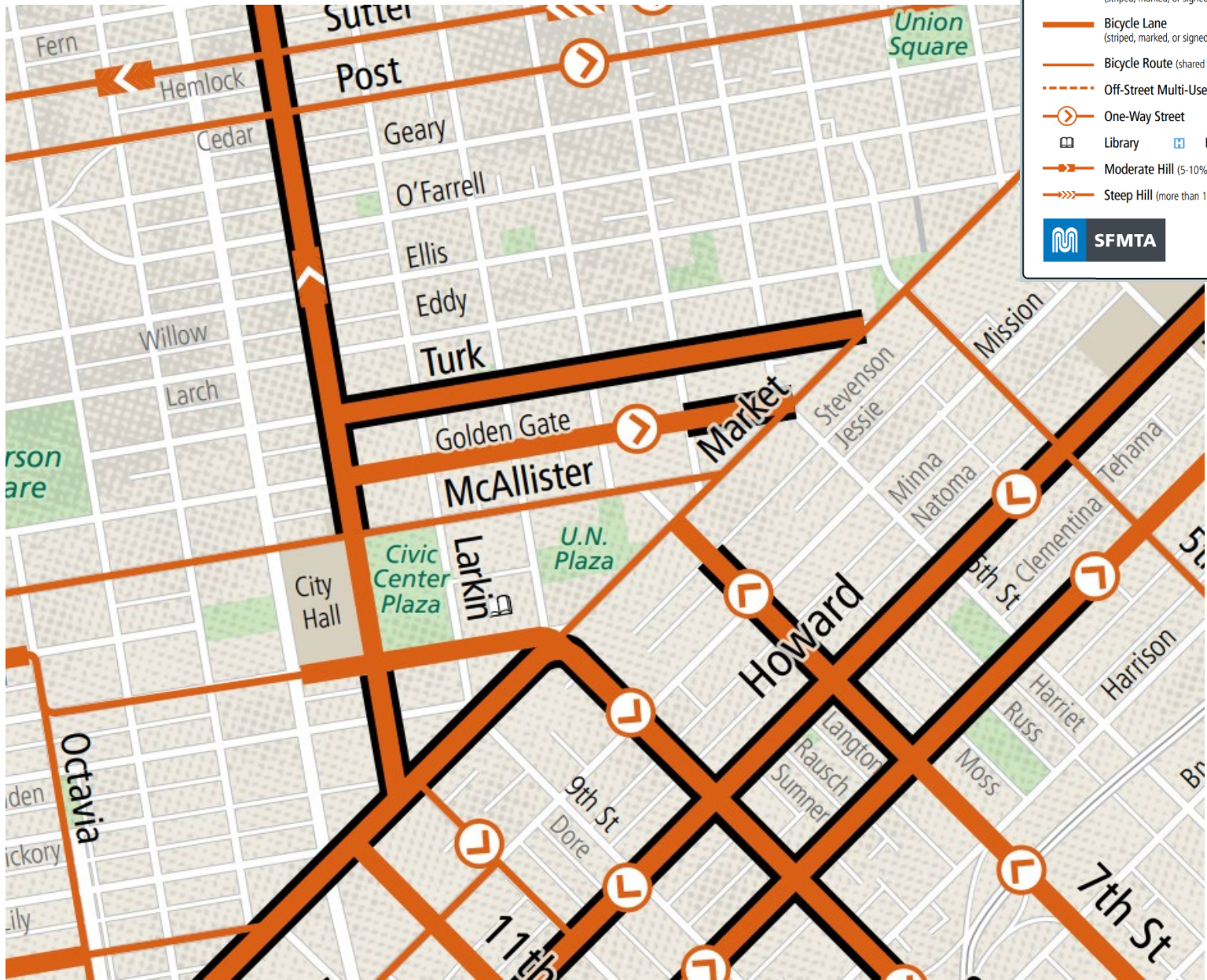
This proposed project converts the existing buffered bike lane into a protected bikeway on Golden Gate Avenue, between Polk Street and Market Street. The project is a quick-build project to improve traffic safety for cyclists and pedestrians along the corridor.

Winnie Lee, winnie.lee@sfmta.com



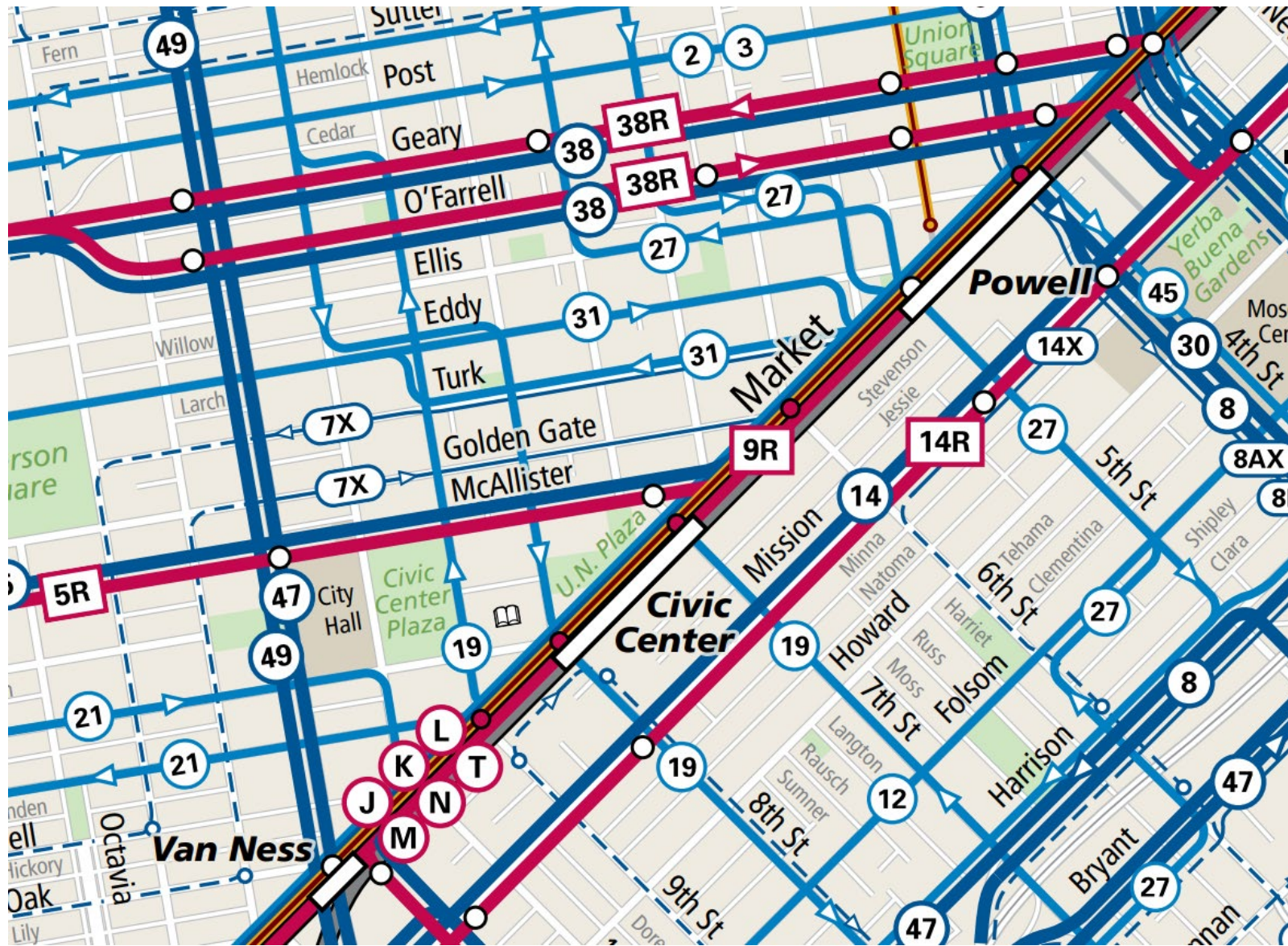
San Francisco Bike Map

-  Protected Bikeway
(striped, marked, or signed bicycle lanes separated from vehicle traffic)
-  Bicycle Lane
(striped, marked, or signed lanes for bicycle travel)
-  Bicycle Route (shared travel lane marked or signed for shared use)
-  Off-Street Multi-Use Path
-  One-Way Street
-  Library
-  Hospital
-  School
-  Moderate Hill (5-10% grade/arrow points uphill)
-  Steep Hill (more than 10% grade/arrow points uphill)





Muni Map Except during COVID-19

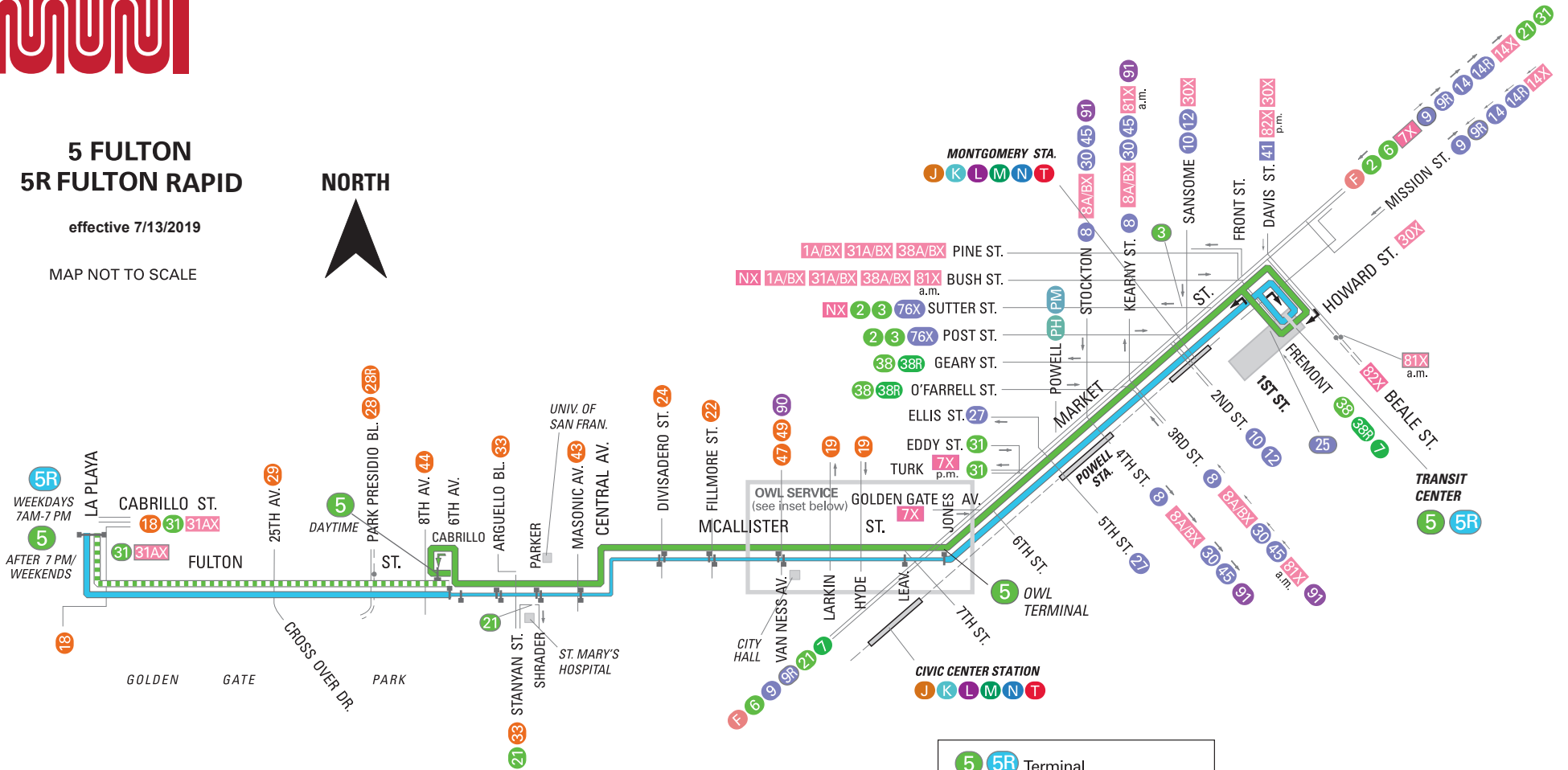




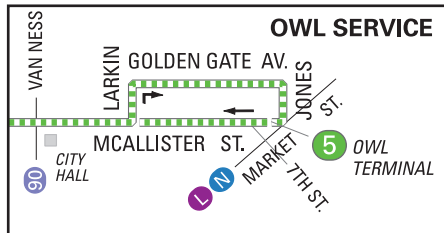
5 FULTON 5R FULTON RAPID

effective 7/13/2019

MAP NOT TO SCALE

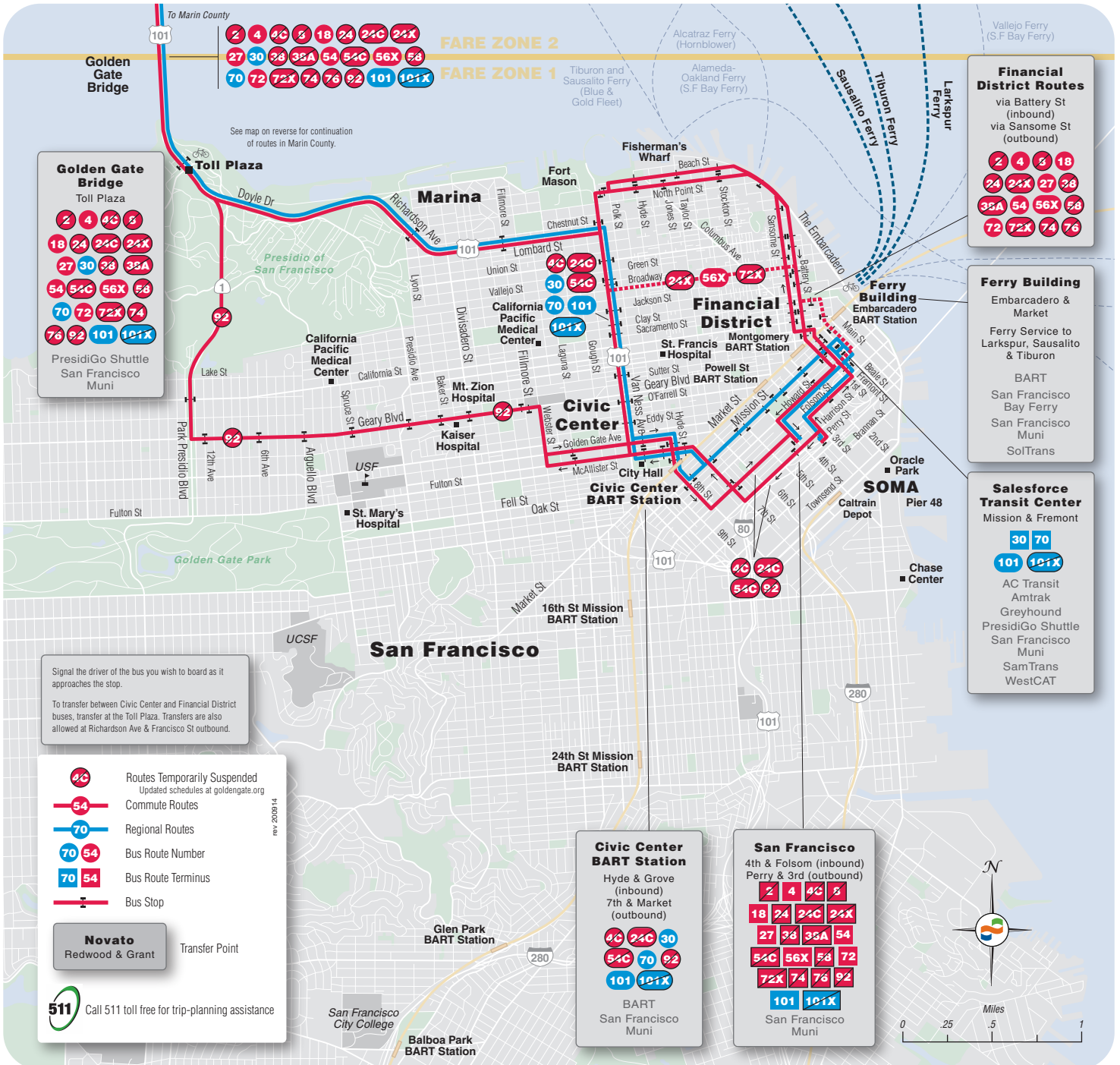


SERVICE AREA



- 5 5R Terminal
- 5 Local service (MC)
- 5R Local service (TC)
- 5R rapid service / stop (weekdays 7am-7pm)
- No customers
- Connecting Muni service
- Express service
- Station
- Weekday approximately 7-9 a.m. and 4-6 p.m.

Golden Gate Transit Map



Existing Street Conditions



Unit Block, looking east.
Temporary Traffic Routing Striping in place.



Golden Gate 100 Block, looking east.
COVID-19 daily street closure in place.

Existing Street Conditions




Golden Gate 200 Block,
looking west.
Temporary pedestrian
routing in place.



Golden Gate 400 Block,
looking east.


400 Block Aerial



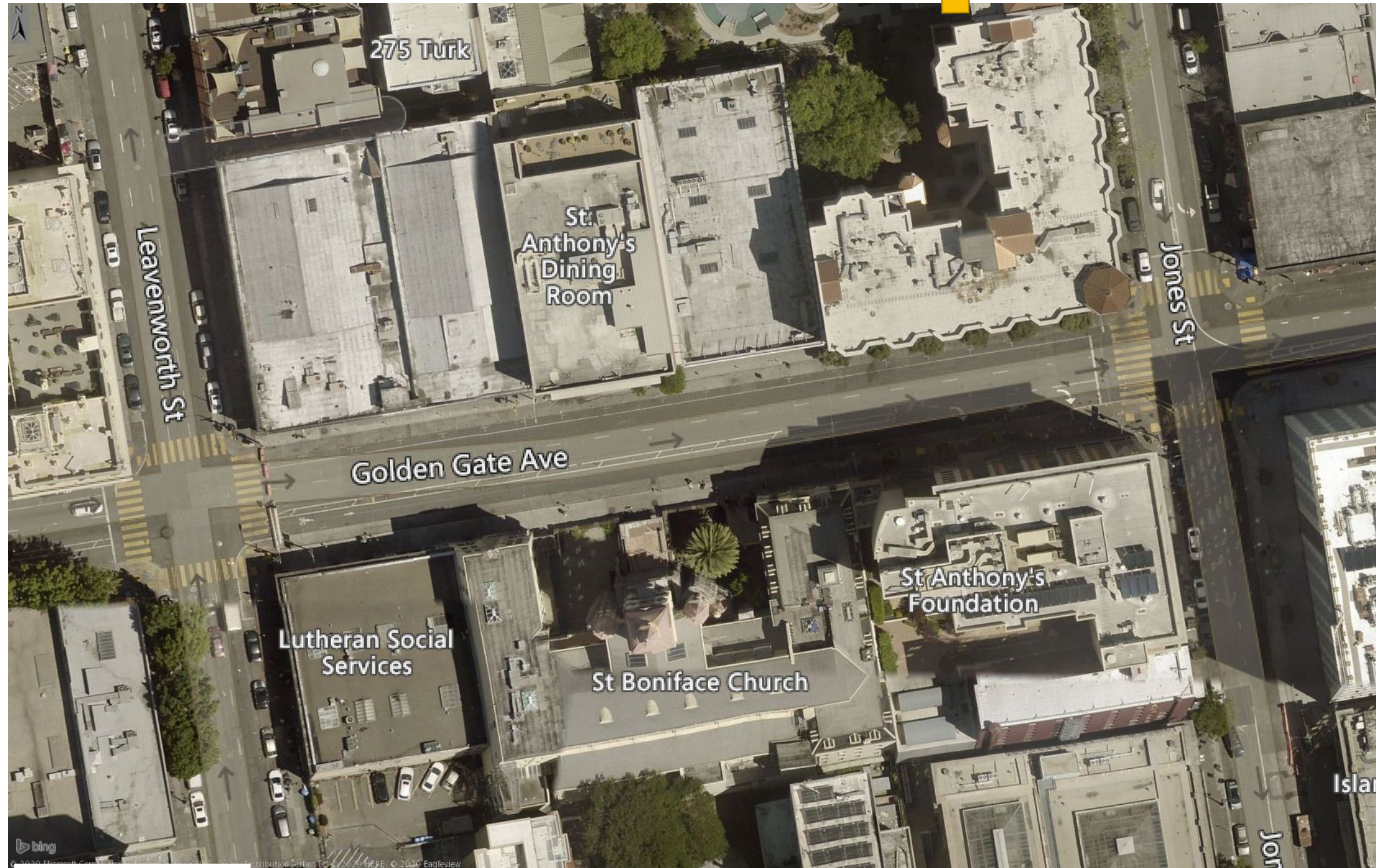
300 Block Aerial




200 Block Aerial



100 Block Aerial



Unit Block Aerial

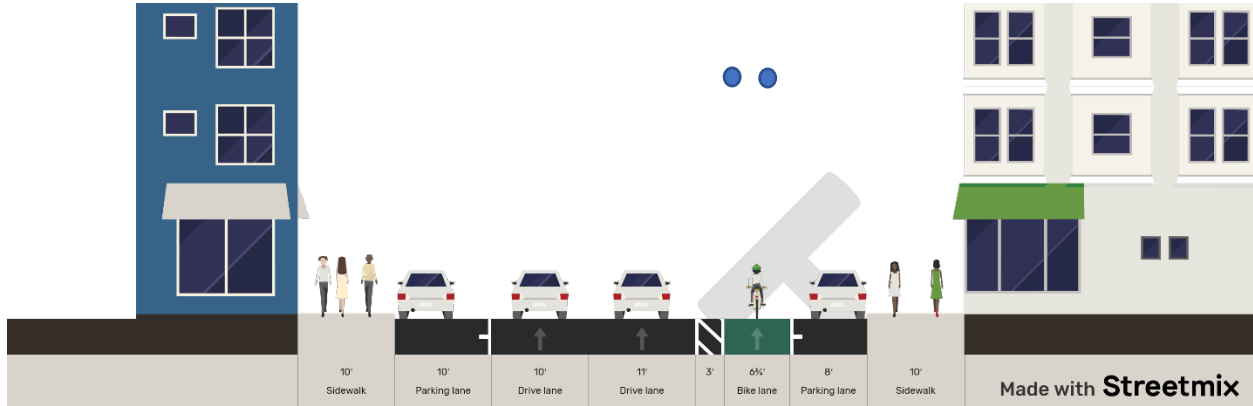


06/02/2020 - 08/07/2020



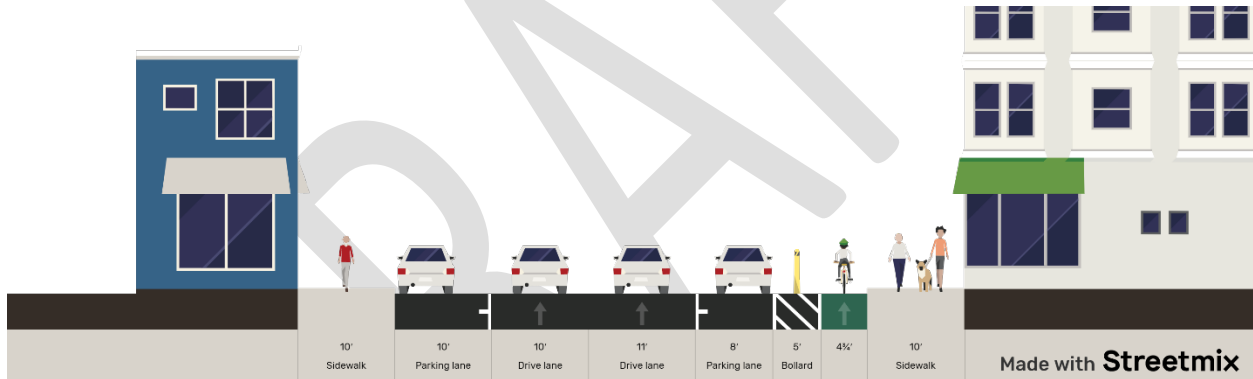
Golden Gate Ave Quick-Build Conceptual Designs (Market-Polk)

Existing Conditions: One-way eastbound traffic, typical 48'9" roadway. Two driving lanes with buffered bike lane. Parking on both sides. OCS wire between Jones and Larkin - see blue dots.

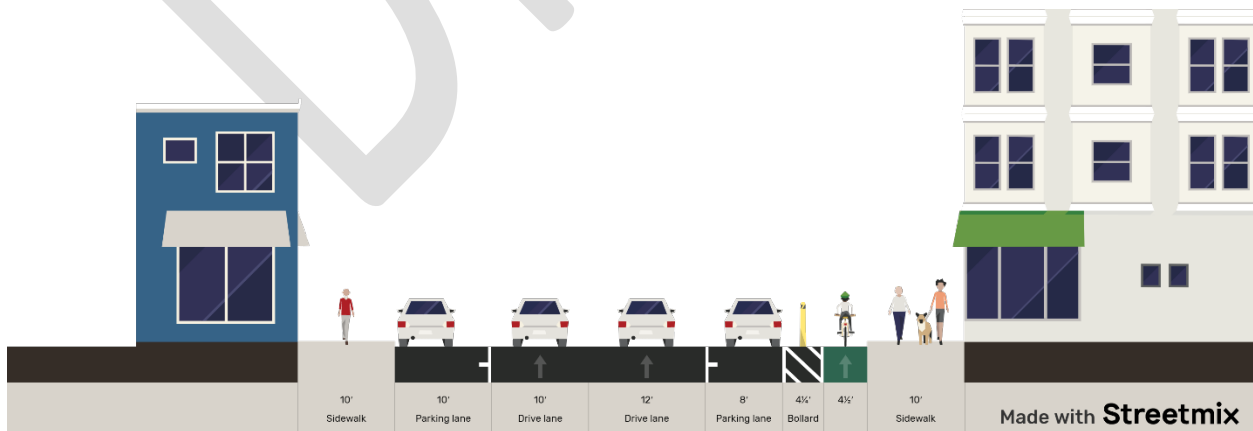


Proposed Conditions: Protected bikeway design with cross-sections shown below

1 - Cross-section with Passenger Loading Zones

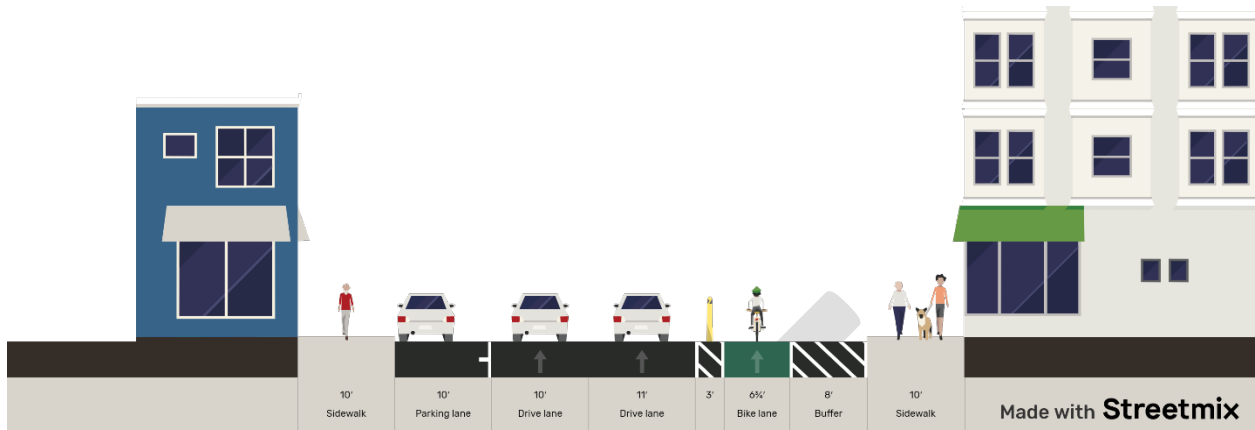


2 - Cross-section with Floating Parking Stalls (200 Block)



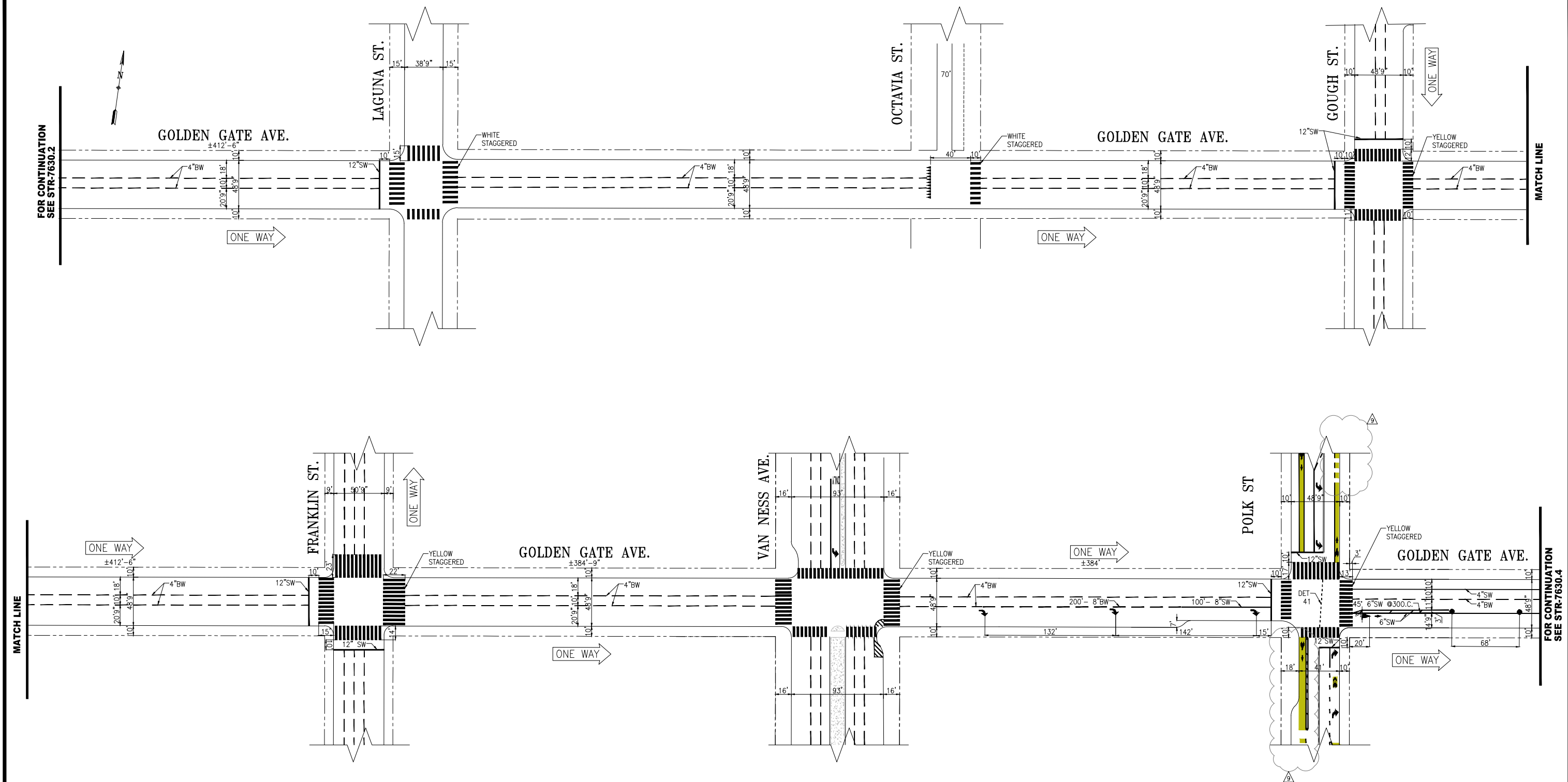


3- Cross-section with on-street flex space



DRAFT

Existing STR



NO.	DATE	DESCRIPTION	BY	APP
TABLE OF REVISIONS CHECK WITH TRACING TO SEE IF YOU HAVE LATEST REVISION				
06/09/18		INSTALL WHITE STAGGERED & 12\"/>	S.SHARIATI	C.BECK
		X-WALK DIMS @ OCTAVIA & GOUGH; 12\"/>	J.CHIMENTO	M.GROWNEY

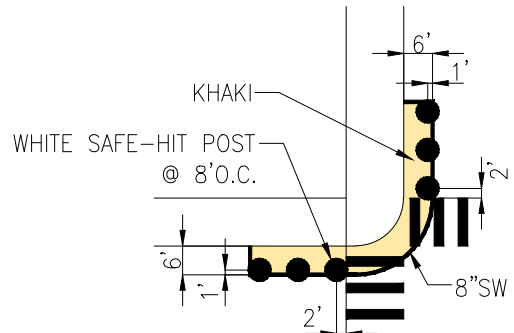
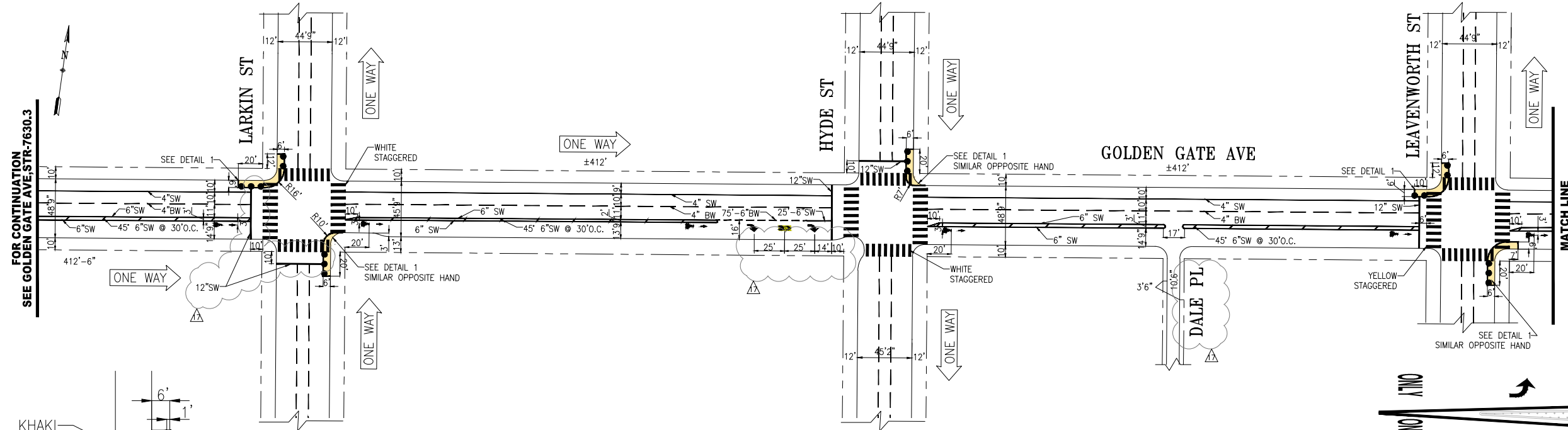


SUPERCEDES STR-1841 REV. "4" & STR-1841.1 REV. "10"	APPROVED KWING LIT WOO 05/08/02 SENIOR ENGINEER	SCALE: 1" = 50'
DRAWN: DY	DATE: 05/2001	SHEET/SHEETS: 4 OF 5
CHECKED: AKW	DATE: 05/2001	APPROVED BOND M. YEE 05/08/02 CITY TRAFFIC ENGINEER

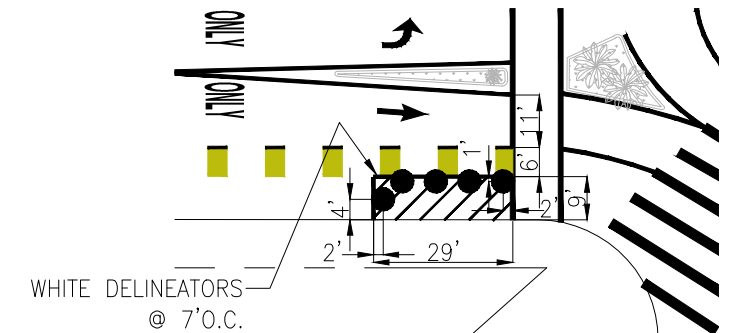
CONTRACT NO. DRAWING NO. STR-7630.3 FILE NO. REV. NO. 9	TRAFFIC STRIPING GOLDEN GATE AVENUE BUCHANAN STREET TO POLK STREET
---	--

FILE NAME:
DATE: ---/---/---

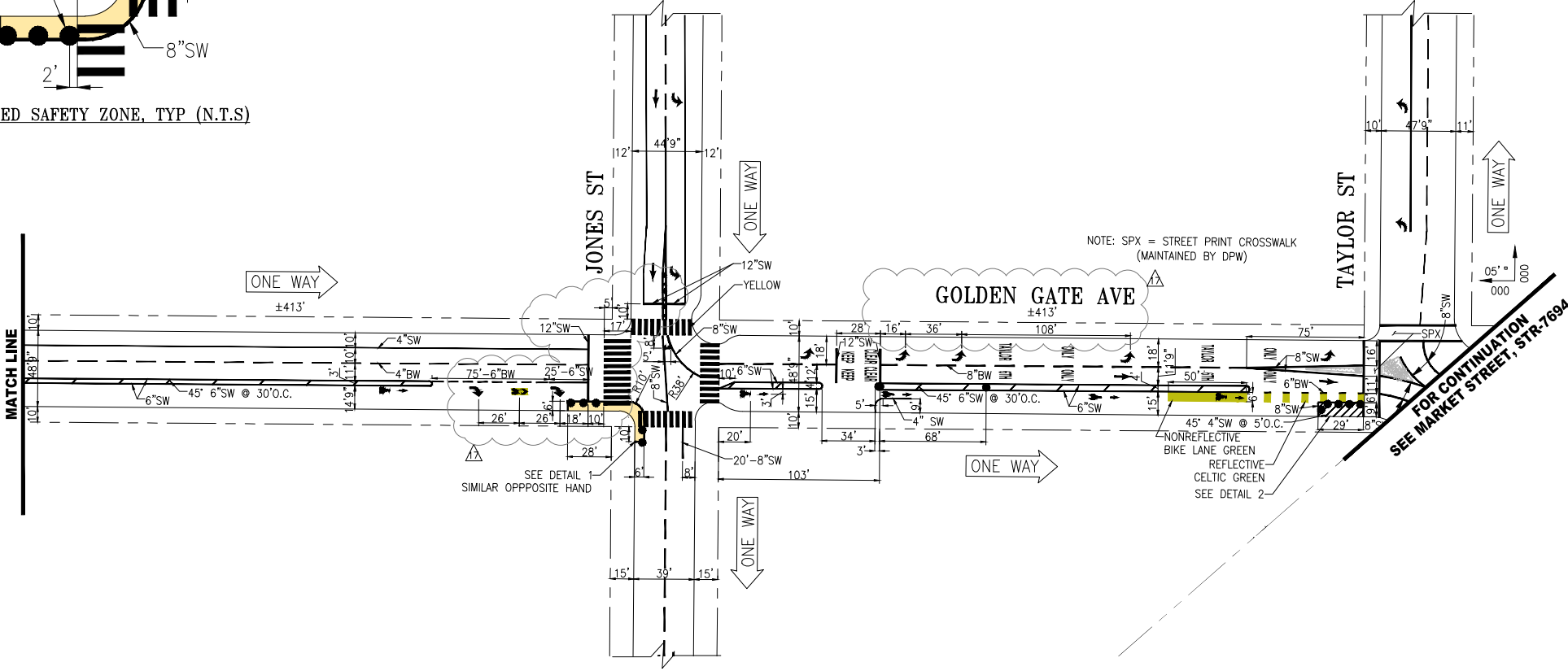
Existing STR



DETAIL 1: PAINTED SAFETY ZONE, TYP (N.T.S)



DETAIL 2: PAINTED RESTRICTED ZONE (N.T.S)



NOTE: SPX = STREET PRINT CROSSWALK (MAINTAINED BY DPW)

FOR CONTINUATION
SEE MARKET STREET, STR-7694

- REVISION 17 NOTES:
- ADDED ADV. LIMIT LINES ON LARKIN
 - PER FIELD UPDATES: DIMS FOR RT ARROWS, GREEN BACK SHARROW & ADV. LIMIT LINE ON HYDE & JONES; STREET NAME CHANGE BETWEEN HYDE & LEAVENWORTH; CONTS DIM & DELINEATORS ON JONES

NO.	DATE	DESCRIPTION	BY	APP
1	06/14/19	SEE REVISION 17 NOTES	A. KIM	A. UY
2	05/17/19	JONES ROAD DIET, ADV. LIMIT LINES @ HYDE PER FIELD UPDATES, ADDED DELINEATORS ON RESTRICTION ZONE AND UPDATED MATCHLINE @ MARKET	E. ROBINSON	M. SALLABERRY
3	12/19/17	UPDATED BIKE LANE APPROACH, ADDED RESTRICTION ZONE AT MARKET, ADDED 'KEEP CLEAR' STENCILS, WALKER STOPPING AND ADDED BIKE STENCILS	S. SHARIATI	M. SALLABERRY
4	12/19/17	ADJUST 8'SW AT TAYLOR FOR NEW LT LANE AT TAYLOR	Dyeung	GDeLeon
5	10/21/16	UPDATE PER FIELD CHECK - ADJUST XWALK STAGGER ANGLE AND 8'SW/SY AT MARKET	Dyeung	GDeLeon
6	07/01/16	ADDED DELINEATOR POSTS & EXISTING STENCIL CONDITIONS BETWEEN JONES AND TAYLOR	W.TABAJONDA	R. OLEA

TABLE OF REVISIONS
CHECK WITH TRACING TO SEE IF YOU HAVE LATEST REVISION



SFMTA



SUPERCEDES STR-1841.1 REV."10"	
DRAWN: D. YEUNG	DATE: 01/05
CHECKED: A. K. WONG	DATE: 01/05

APPROVED	
K. L. WOO 5/8/02	
DATE: 01/05	SENIOR ENGINEER
BOND M. YEE 5/8/02	
DATE: 01/05	CITY TRAFFIC ENGINEER

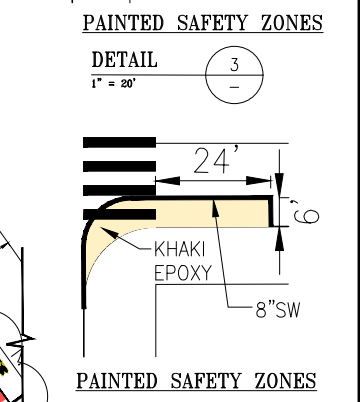
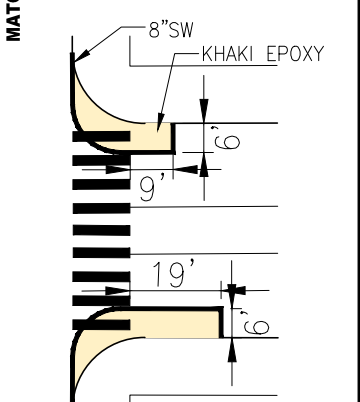
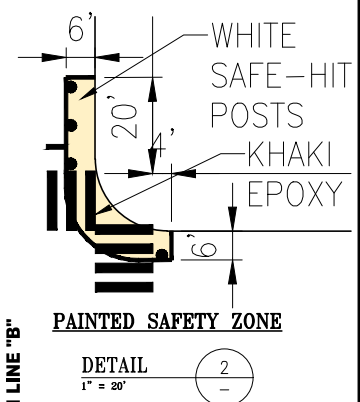
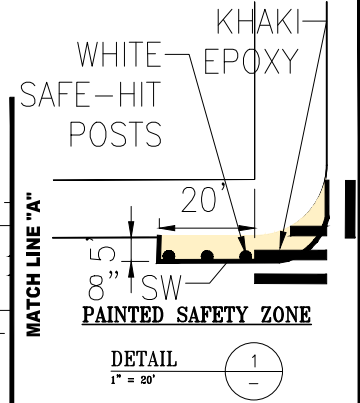
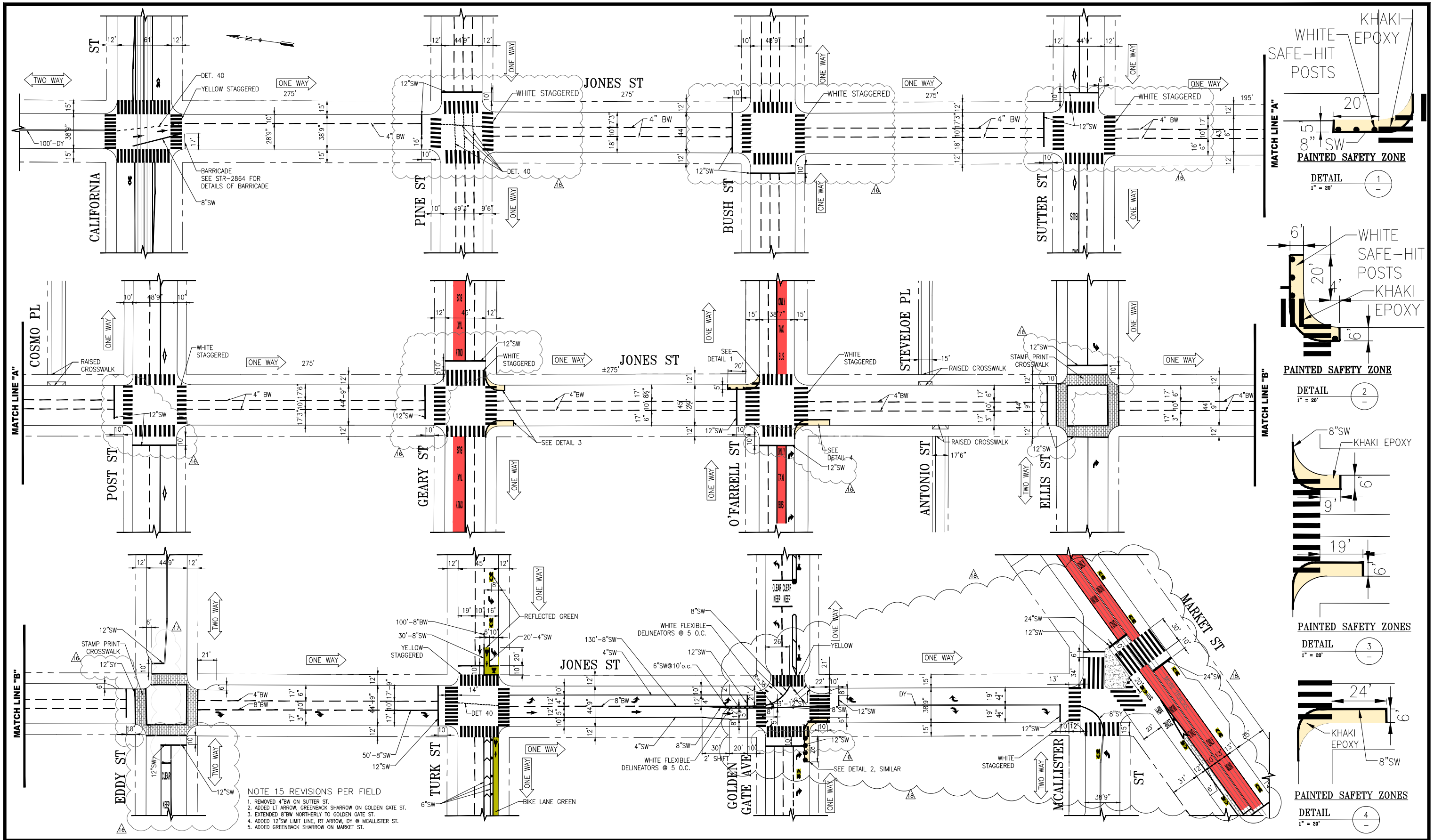
SCALE: 1" = 50'
SHEET/SHEETS: 5 OF 5

CONTRACT NO.	
DRAWING NO. STR-7630.4	
FILE NO.	
REV. NO. 17	

TRAFFIC STRIPING
GOLDEN GATE AVENUE
POLK STREET TO MARKET STREET

FILE NAME:
DATE: --/--

Existing Jones STR (Convert Unit Block to two-way planned)



NOTE 15 REVISIONS PER FIELD
 1. REMOVED 4" BW ON SUTTER ST.
 2. ADDED LT ARROW, GREENBACK SHARROW ON GOLDEN GATE ST.
 3. EXTENDED 8" SW NORTHERLY TO GOLDEN GATE ST.
 4. ADDED 12" SW LIMIT LINE, RT ARROW, DY @ MCALLISTER ST.
 5. ADDED GREENBACK SHARROW ON MARKET ST.

NO.	DATE	DESCRIPTION	BY	APP
3	XX/XX/20	ADDED "KEEP CLEAR" AND REMOVED RT ARROW ON EDDY	T. ABDALLAH	B. WOO
4	XX/XX/19	CONVERT UNIT BLOCK TO TWO-WAY; MCALLISTER TO GOLDEN GATE AVE	I. TROUT	M. VELASCO
5	XX/XX/19	ALONG EDDY; ADJUST DY AND LIMIT LINE. REMOVE DET41 THRU INTERSECTION	D. YEUNG	M. VELASCO
6	XX/XX/19	ADDED 12" SW LIMIT LINES & CONTINENTAL CROSSWALK BTWN MARKET & PINE STS.	A. UY	M. SALLABERRY
7	09/12/18	ADDED CLASS IV BIKEWAY ON TURK ST.; SEE NOTE 15 FOR PER FIELD REVISIONS.	S. VOHRA	M. SALLABERRY
8	XX/XX/XX	ADDED PAINTED SAFETY ZONES @ GEARY ST.	D. MACKOWSKI	M. VELASCO
9	XX/XX/XX	ADDED SW PAINTED SAFETY ZONE AND 12" SW LIMIT LINE @ O'FARRELL ST.	D. MACKOWSKI	M. VELASCO



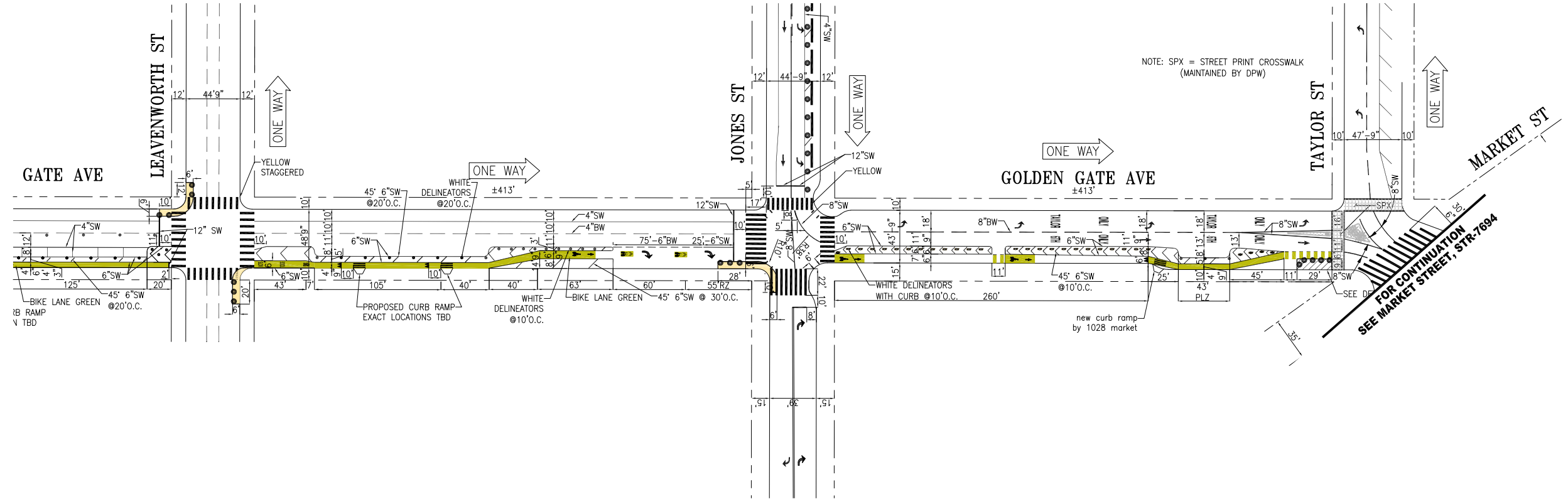
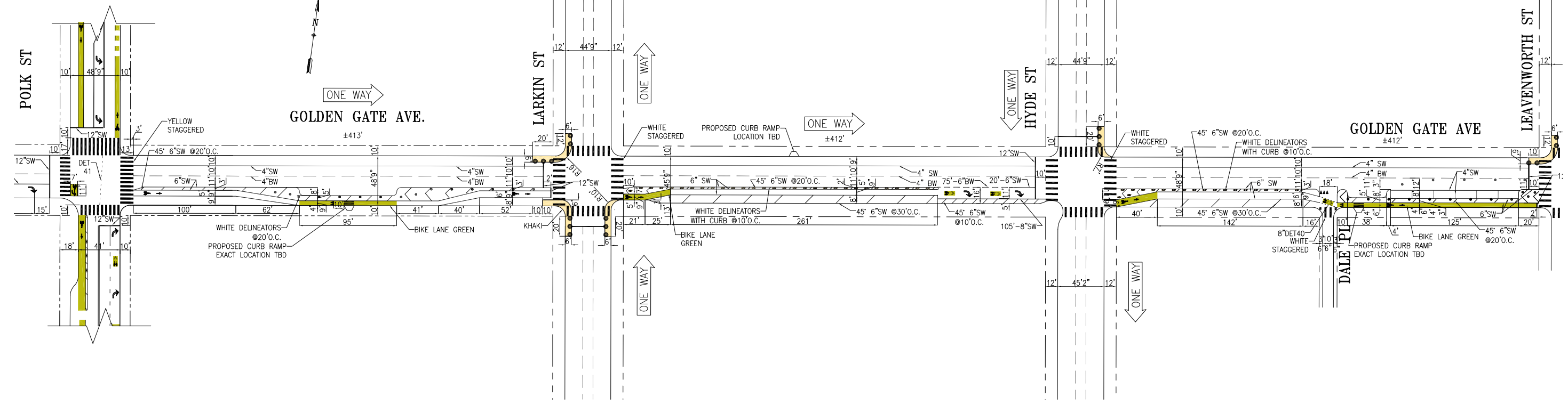
SUPERSEDED STR-2436 R15	APPROVED	SCALE: 1" = 50'
DRAWN: A. WONG	DATE: 02/09	THOMAS P. FOLKS 12/14/11
CHECKED: A. K. WONG	DATE: 07/10	SENIOR ENGINEER
		RICARDO OLEA 12/14/11
		CITY TRAFFIC ENGINEER

CONTRACT NO.	STR-7920
DRAWING NO.	STR-7920
FILE NO.	
REV. NO.	19

**JONES STREET
CALIFORNIA STREET TO MARKET STREET**

FILE NAME: ---
DATE: --/--

Proposed Design STR



NO.	DATE	DESCRIPTION	BY	APP
TABLE OF REVISIONS				
CHECK WITH TRACING TO SEE IF YOU HAVE LATEST REVISION				



APPROVED	SCALE:
SENIOR ENGINEER	1" = 50'
CITY TRAFFIC ENGINEER	SHEET/SHEETS:

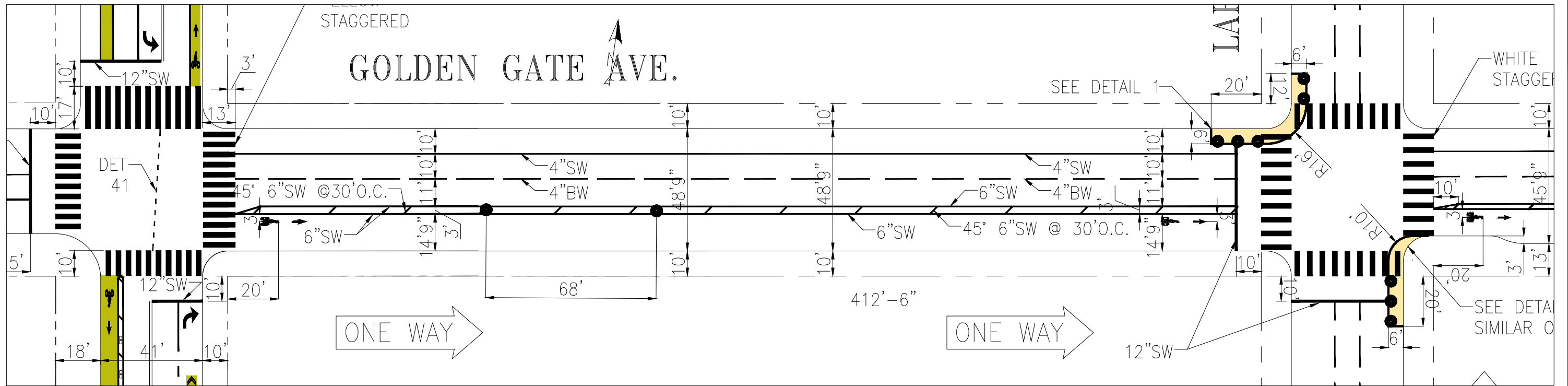
DATE:	DATE:
DATE:	DATE:

TRAFFIC STRIPING
DRAFT 03/15/2021
GOLDEN GATE AVENUE
POLK STREET TO MARKET STREET

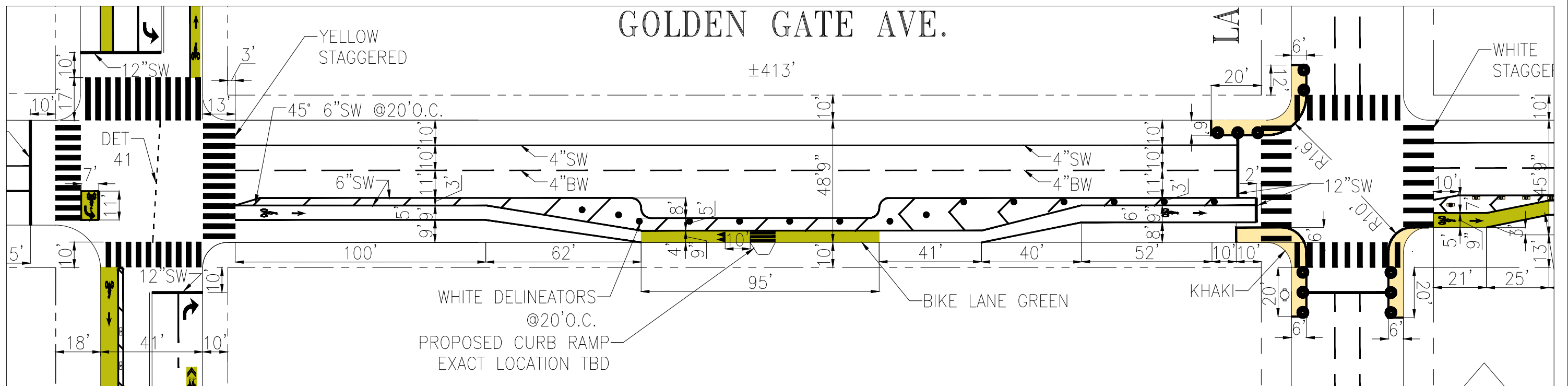
CONTRACT NO.
DRAWING NO.
FILE NO.
REV. NO.

FILE NAME:
DATE: ---/---/---

PLAN -- EXISTING, 400 BLOCK, POLK TO LARKIN



PLAN -- PROPOSED



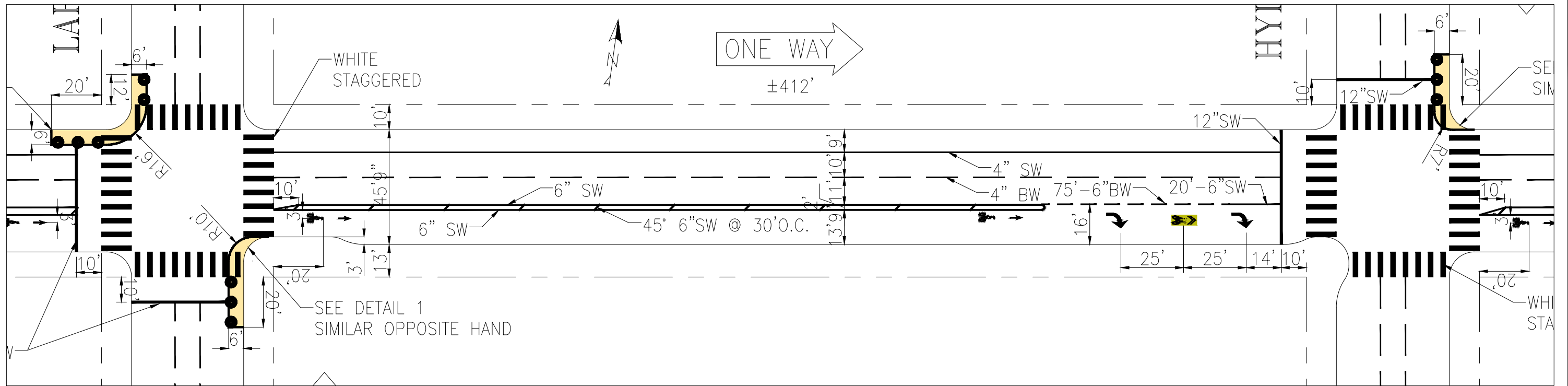
NO.	DATE	DESCRIPTION	BY	APP
TABLE OF REVISIONS				
CHECK WITH TRACING TO SEE IF YOU HAVE LATEST REVISION				



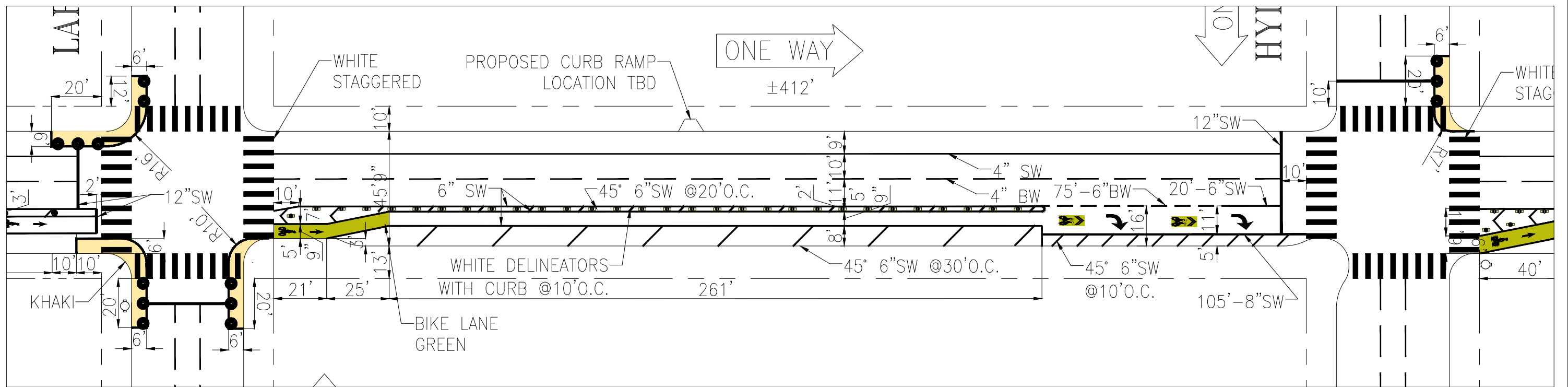
DRAWN:		DATE:		APPROVED		SCALE:	
CHECKED:		DATE:		SENIOR ENGINEER		DATE:	
				CITY TRAFFIC ENGINEER		DATE:	

SHEET/SHEETS:		DRAFT 03/15/2021		CONTRACT NO.	
				DRAWING NO.	
				FILE NO.	
				REV. NO.	

PLAN -- EXISTING, 300 BLOCK, LARKIN TO HYDE, OCS



PLAN -- PROPOSED



NO.	DATE	DESCRIPTION	BY	APP
TABLE OF REVISIONS				
CHECK WITH TRACING TO SEE IF YOU HAVE LATEST REVISION				

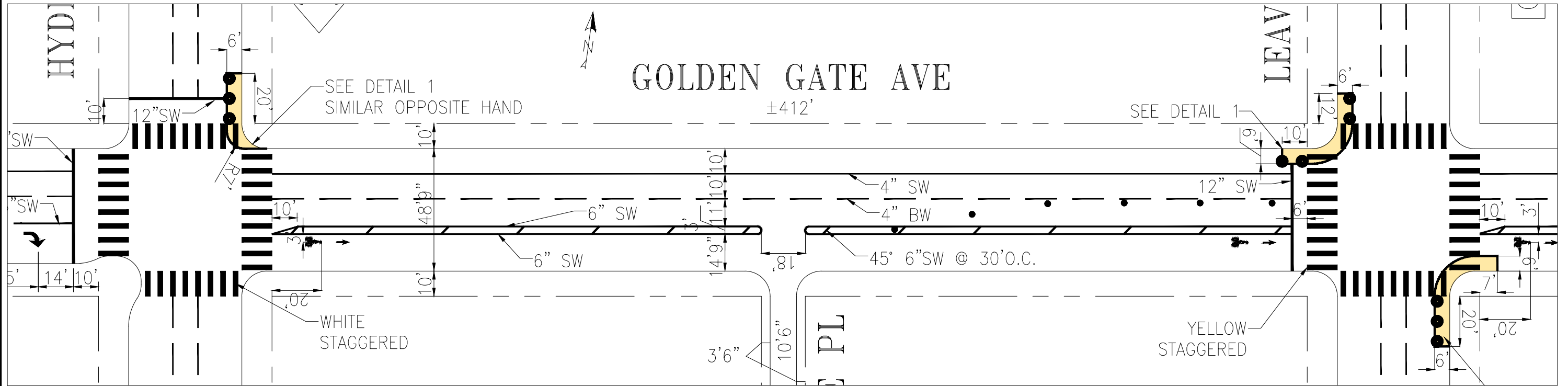


DRAWN:		DATE:		APPROVED		SCALE:	
CHECKED:		DATE:		SENIOR ENGINEER		DATE:	
				CITY TRAFFIC ENGINEER		DATE:	

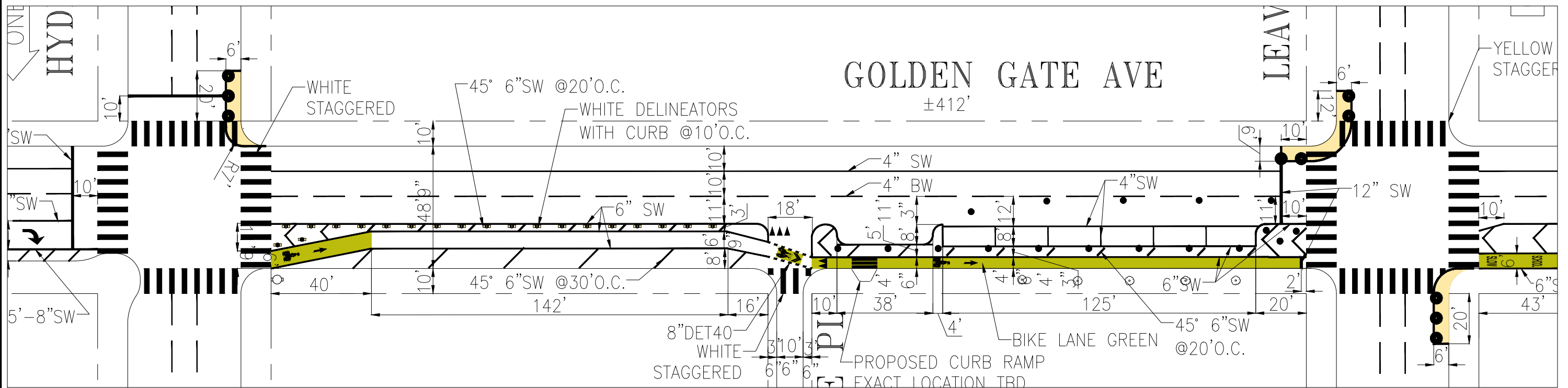
SHEET/SHEETS: DRAFT 03/15/2021

CONTRACT NO.
DRAWING NO.
FILE NO.
REV. NO.

PLAN -- EXISTING, 200 BLOCK, HYDE TO LEAVENWORTH, OCS



PLAN -- PROPOSED



NO.	DATE	DESCRIPTION	BY	APP
TABLE OF REVISIONS				
CHECK WITH TRACING TO SEE IF YOU HAVE LATEST REVISION				

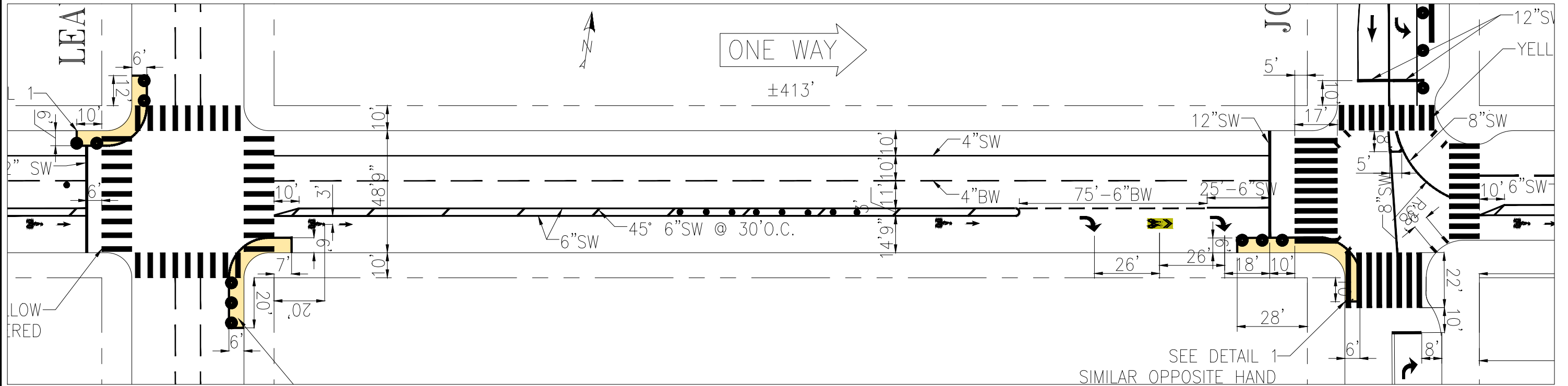


APPROVED	SCALE:
DATE:	DATE:
CHECKED:	DATE:
DATE:	DATE:

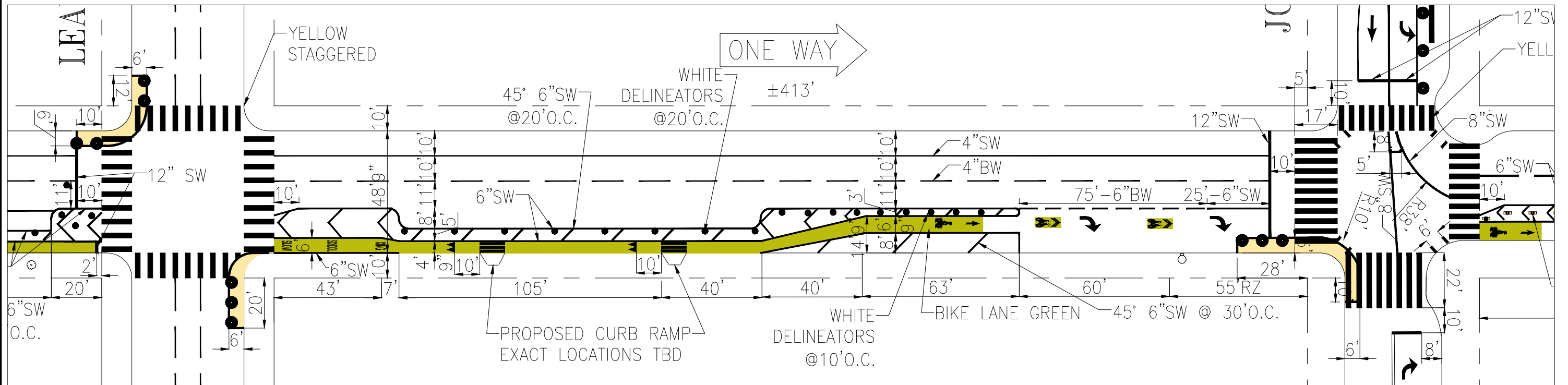
SHEET/SHEETS: DRAFT 03/15/2021

CONTRACT NO.
DRAWING NO.
FILE NO.
REV. NO.

PLAN -- EXISTING, 100 BLOCK, LEAVENWORTH TO JONES, OCS



PLAN -- PROPOSED



NO.	DATE	DESCRIPTION	BY	APP
TABLE OF REVISIONS				
CHECK WITH TRACING TO SEE IF YOU HAVE LATEST REVISION				

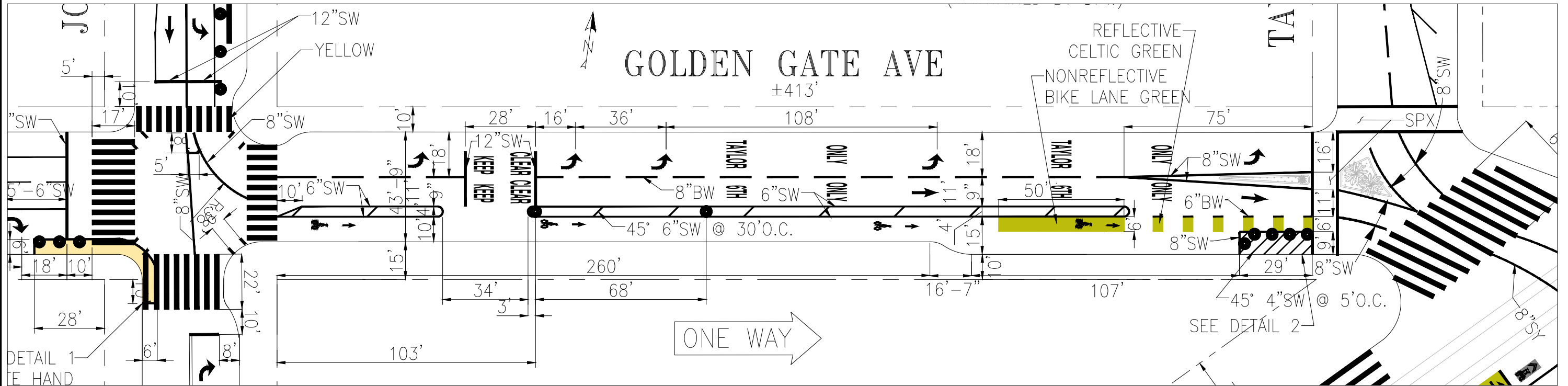


DRAWN:		DATE:		APPROVED		SCALE:	
CHECKED:		DATE:		SENIOR ENGINEER		DATE:	
				CITY TRAFFIC ENGINEER		DATE:	

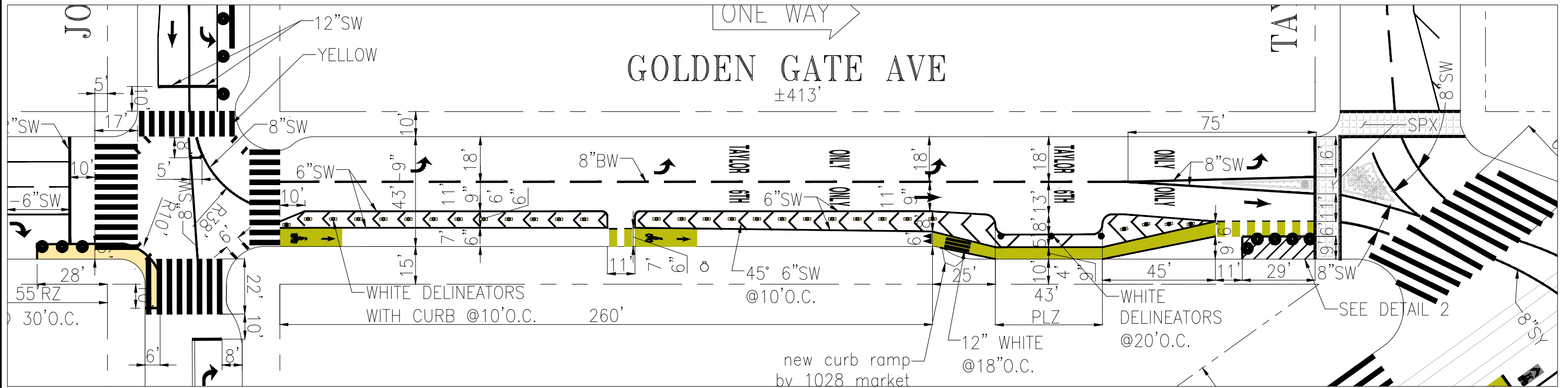
DRAFT 03/15/2021

CONTRACT NO.
DRAWING NO.
FILE NO.
REV. NO.

PLAN -- EXISTING, UNIT BLOCK, JONES TO TAYLOR/MARKET



PLAN -- PROPOSED



NO.	DATE	DESCRIPTION	BY	APP
TABLE OF REVISIONS				
CHECK WITH TRACING TO SEE IF YOU HAVE LATEST REVISION				

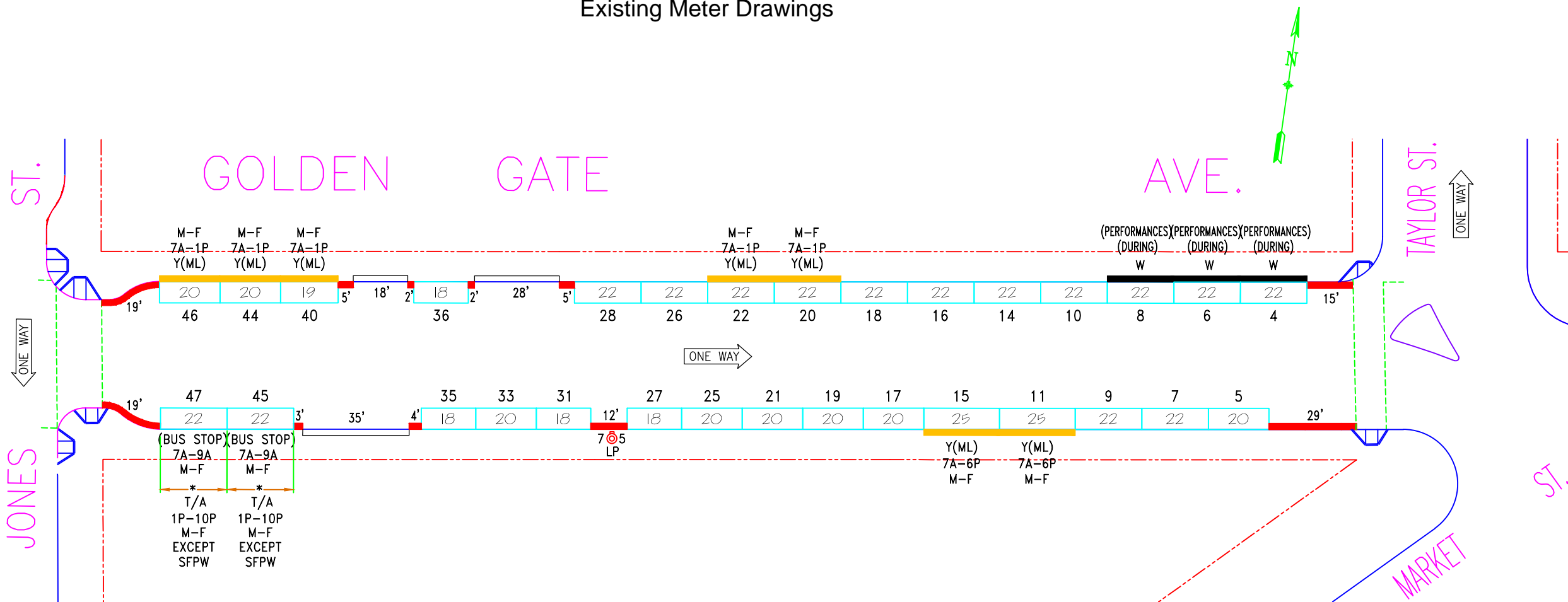


DRAWN:		DATE:		APPROVED		SCALE:	
CHECKED:		DATE:		SENIOR ENGINEER		DATE:	
				CITY TRAFFIC ENGINEER		DATE:	

SHEET/SHEETS: DRAFT 03/15/2021

CONTRACT NO.
DRAWING NO.
FILE NO.
REV. NO.

Existing Meter Drawings



NO.	REVISION DESCRIPTION	BY	DATE	DIR/RES	5	Establish ML on #11,15,40,44 - B/S	JB	12/7/19	191015.131
3	Est. TANP ex. SFPW on #45,47-S/S	JB	9/11/17	170606-68					
4	Install GMP#4, #6 (w/PLZ-DP)-N/S	JB	10/16/17						



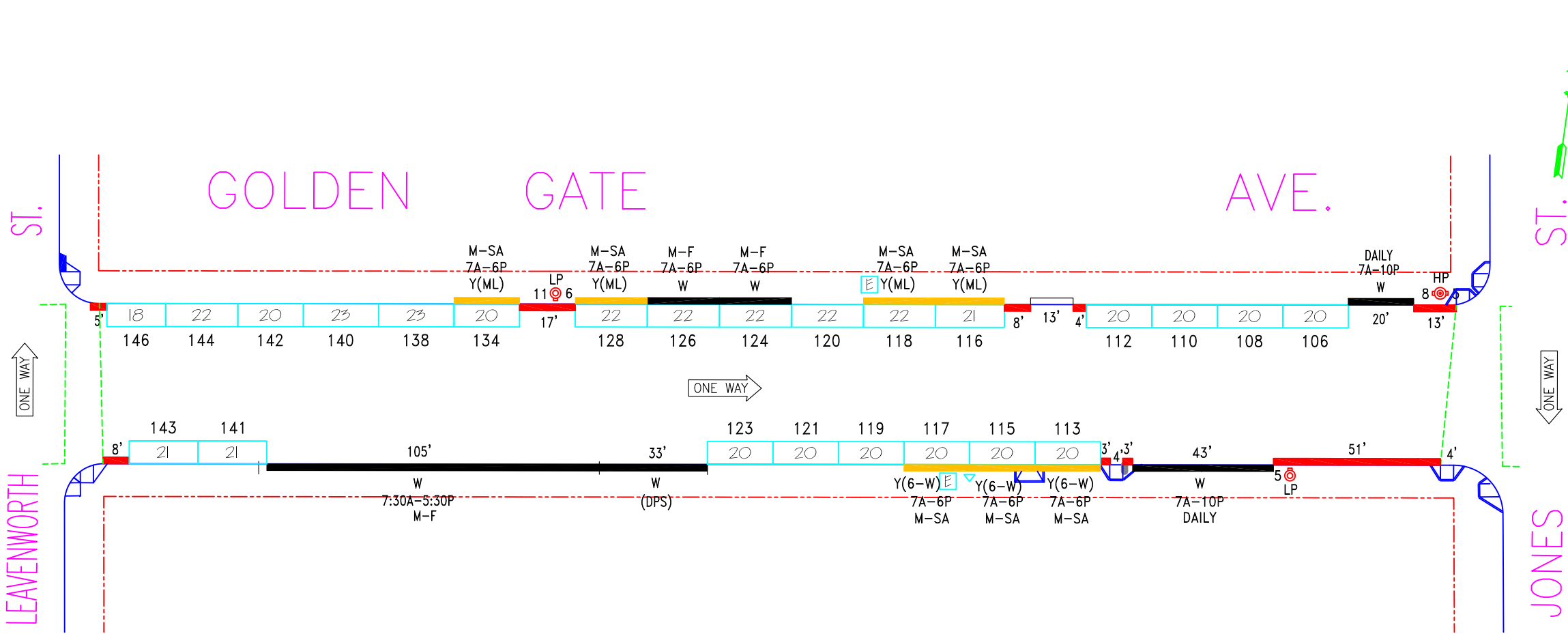
SAN FRANCISCO MUNICIPAL TRANSPORTATION AGENCY
CITY AND COUNTY OF SAN FRANCISCO
 PARKING METER SPACES

SIDE	TOW-AWAY		METER CT.		GENERAL			LOADING		METERED SPACES							TOTAL
	AM	PM	SS	MS	GMP	MC	TIMES	DAYS	ML	MTL	6-W	15 MIN	30 MIN	1 HR	2 HR	10 HR	
ODD			15		13		7A-6P	M-SA	2				2		13		15
EVEN			15		10		7A-6P	M-SA	5				5		10		15

GOLDEN GATE AVE. (GGA - 442)
(UNIT) BLOCK
 Meters 442-00XXy
TAYLOR ST. TO JONES ST.

SCALE: **1" = 40'** DATE: **9/11/17** BY: **JB**

AREA
2



NO.	REVISION DESCRIPTION	BY	DATE	DIR/RES	10	Establish Red zone, MOS#103-S/S	JB	1/20/15	14-150
8	Revoke WZ, install #141 & 143	JB	12/13/13	5189	11	Updated:PLZ,7A-10P,Daily(off JoneSt.)	JB	7/10/15	
9	Est. 6-W#113-17&PLZ. Inst.#103-23	JB	11/3/14	5333					

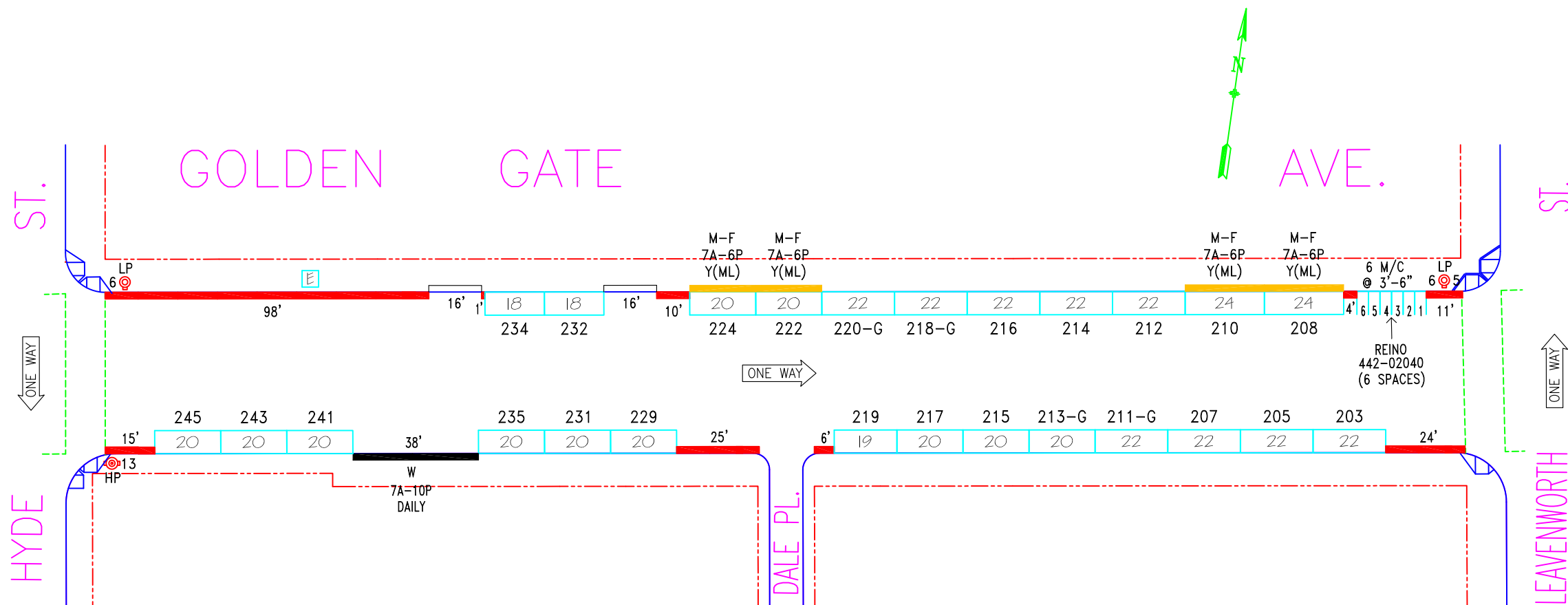

SAN FRANCISCO MUNICIPAL TRANSPORTATION AGENCY
CITY AND COUNTY OF SAN FRANCISCO
 PARKING METER SPACES

SIDE	TOW-AWAY		METER CT.		GENERAL				LOADING		METERED SPACES							TOTAL
	AM	PM	SS	MS	GMP	MC	TIMES	DAYS	ML	MTL	6-W	15 MIN	30 MIN	1 HR	2 HR	10 HR		
ODD			8		5		7A-6P	M-SA			3		3		5		8	
EVEN			16		12		7A-6P	M-SA	4			4		12			16	


GOLDEN GATE AVE. (GGA - 442)
(100) BLOCK
 Meters 442-01XXy
JONES ST. TO LEAVENWORTH ST.

AREA 2

SCALE: **1" = 40'** DATE: **12/1/10** BY: **JB**



NO.	REVISION DESCRIPTION	BY	DATE	DIR/RES	10	11
					10	11
8	Est. Bike station, MOS#241,43,45-S/S	JB	8/4/17	5788	10	11
9	TOS #238,240,242,244 - N/S	JB	3/14/18	5895		

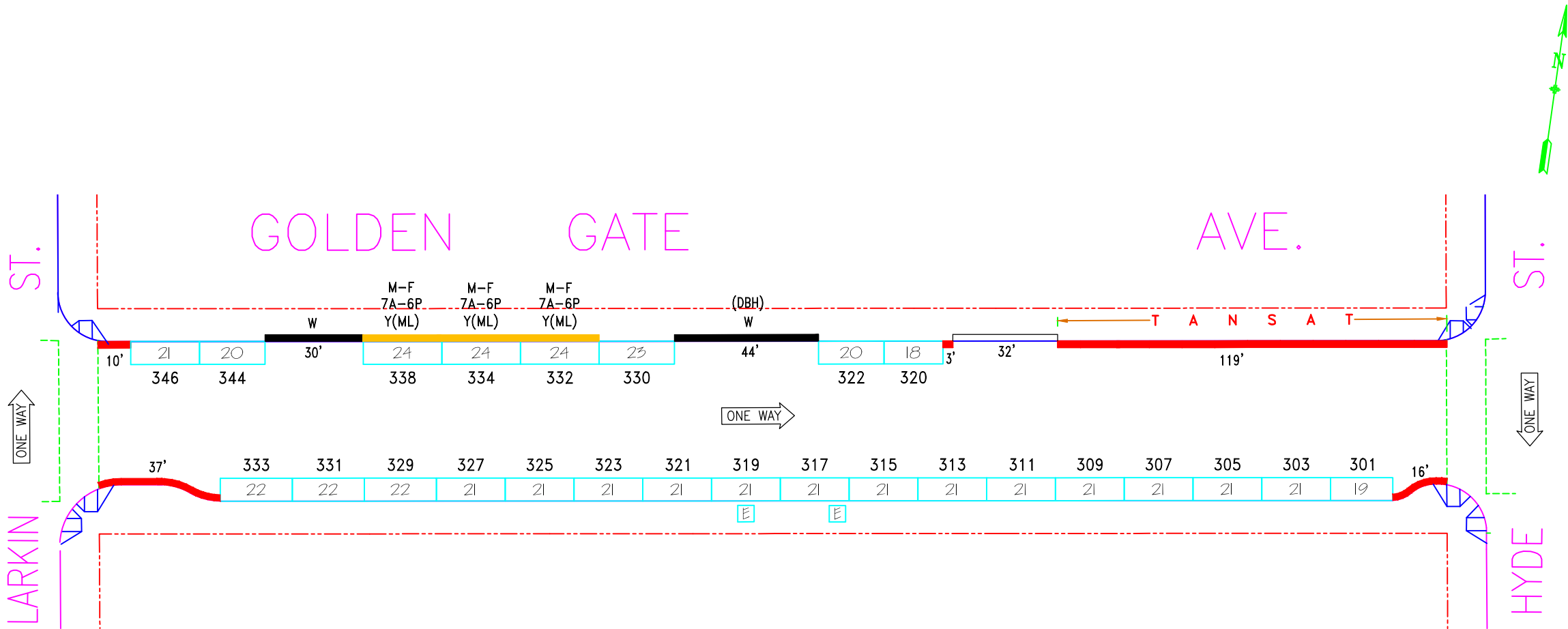

SAN FRANCISCO MUNICIPAL TRANSPORTATION AGENCY
CITY AND COUNTY OF SAN FRANCISCO
 PARKING METER SPACES

SIDE	TOW-AWAY		METER CT.		GENERAL				LOADING			METERED SPACES						TOTAL
	AM	PM	SS	MS	GMP	MC	TIMES	DAYS	ML	MTL	6-W	15 MIN	30 MIN	1 HR	2 HR	10 HR		
ODD			14		14		7A-6P	M-SA					2		12		14	
EVEN			11	1	7	6	7A-6P	M-SA	4			6		5	6		17	


GOLDEN GATE AVE. (GGA - 442)
(200) BLOCK
 Meters 442-02XXy
LEAVENWORTH ST. TO HYDE ST.

SCALE: **1" = 40'** DATE: **12/14/12** BY: **JB**

AREA 2



NO.	REVISION DESCRIPTION				BY	DATE	DIR/RES	3	4	5	METERED SPACES								TOTAL
	TOW-AWAY		METER CT.								GENERAL		LOADING		METERED SPACES				
SIDE	AM	PM	SS	MS	GMP	MC	TIMES	DAYS	ML	MTL	6-W	15 MIN	30 MIN	1 HR	2 HR	10 HR			
ODD			17		17		7A-6P	M-SA							17			17	
EVEN			8		5		7A-6P	M-SA	3				3		5			8	



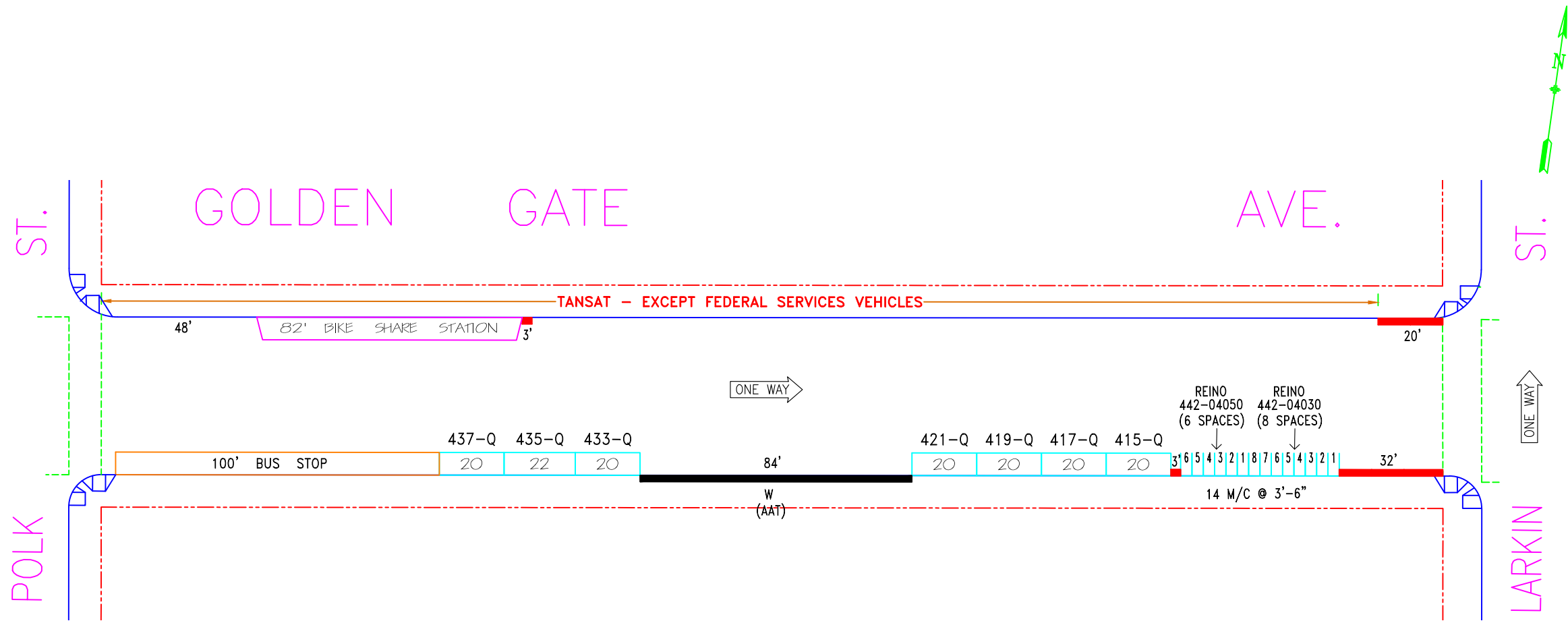
SAN FRANCISCO MUNICIPAL TRANSPORTATION AGENCY
CITY AND COUNTY OF SAN FRANCISCO
 PARKING METER SPACES

GOLDEN GATE AVE. (GGA - 442)
(300) BLOCK
 Meters 442-03XXy


HYDE ST. TO LARKIN ST.

SCALE: **1" = 40'** DATE: **12/21/10** BY: **JB**

AREA
2



NO.	REVISION DESCRIPTION								BY	DATE	DIR/RES	2.b	Establish #405 (6)M/C Spaces-S/S	JB	1/16/15	14-150	
	1 Updated per Field																3
2.a		Establish redzone, MOS M/C#401, #413								JB	1/16/15	14-150					
TOW-AWAY		METER CT.		GENERAL				LOADING		METERED SPACES							
SIDE	AM	PM	SS	MS	GMP	MC	TIMES	DAYS	ML	MTL	6-W	15 MIN	30 MIN	1 HR	2 HR	10 HR	TOTAL
ODD			7	2	8	14	7A-6P	M-SA				7				14	21
EVEN																	



SAN FRANCISCO MUNICIPAL TRANSPORTATION AGENCY
CITY AND COUNTY OF SAN FRANCISCO
PARKING METER SPACES

GOLDEN GATE AVE. (GGA - 442)
(400) BLOCK
 Meters 442-04XXy

LARKIN ST. TO POLK ST.

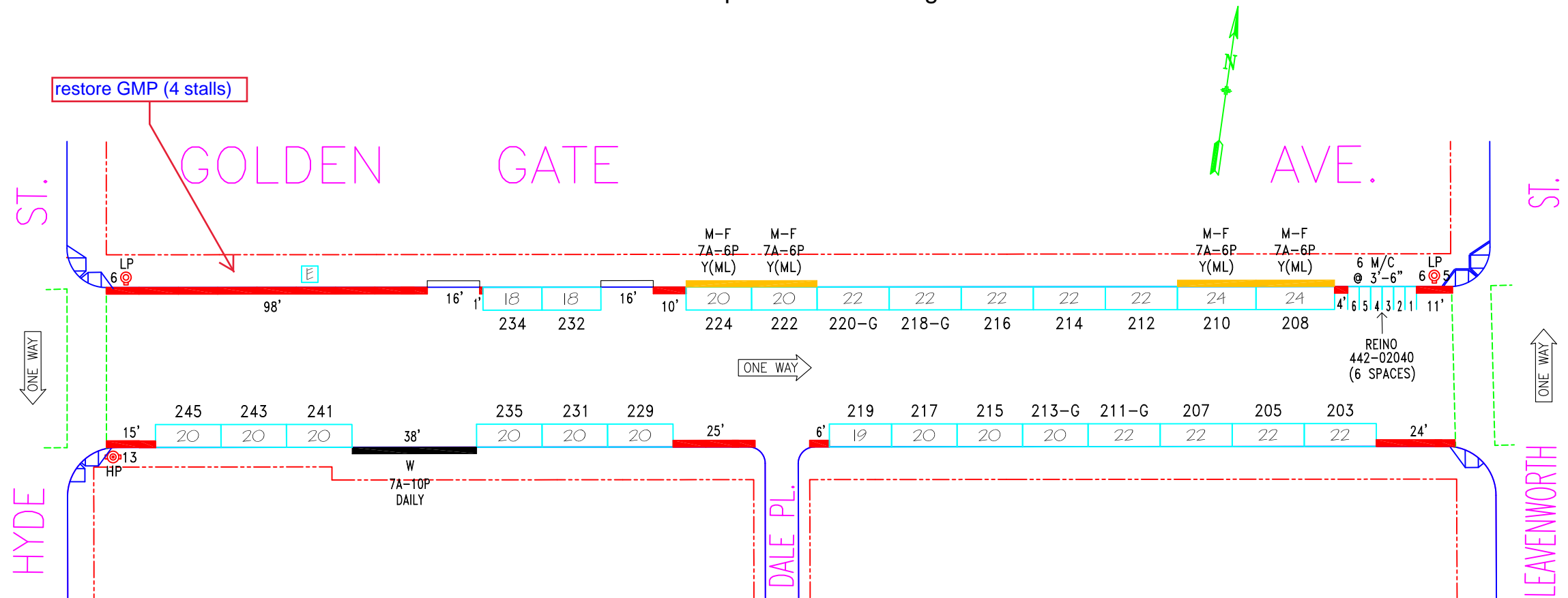
AREA 2

SCALE: 1" = 40'


DATE: 3/23/11

BY: JB

Other Proposed Curb Changes



NO.	REVISION DESCRIPTION				BY	DATE	DIR/RES	10	11	10	11	12	13	14	15	16	17	TOTAL	
8	Est. Bike station, MOS#241,43,45-S/S				JB	8/4/17	5788												
9	TOS #238,240,242,244 - N/S				JB	3/14/18	5895												
TOW-AWAY		METER CT.		GENERAL				LOADING			METERED SPACES								
SIDE	AM	PM	SS	MS	GMP	MC	TIMES	DAYS	ML	MTL	6-W	15 MIN	30 MIN	1 HR	2 HR	10 HR		TOTAL	
ODD			14		14		7A-6P	M-SA					2		12			14	
EVEN			11	1	7	6	7A-6P	M-SA	4			6		5	6			17	



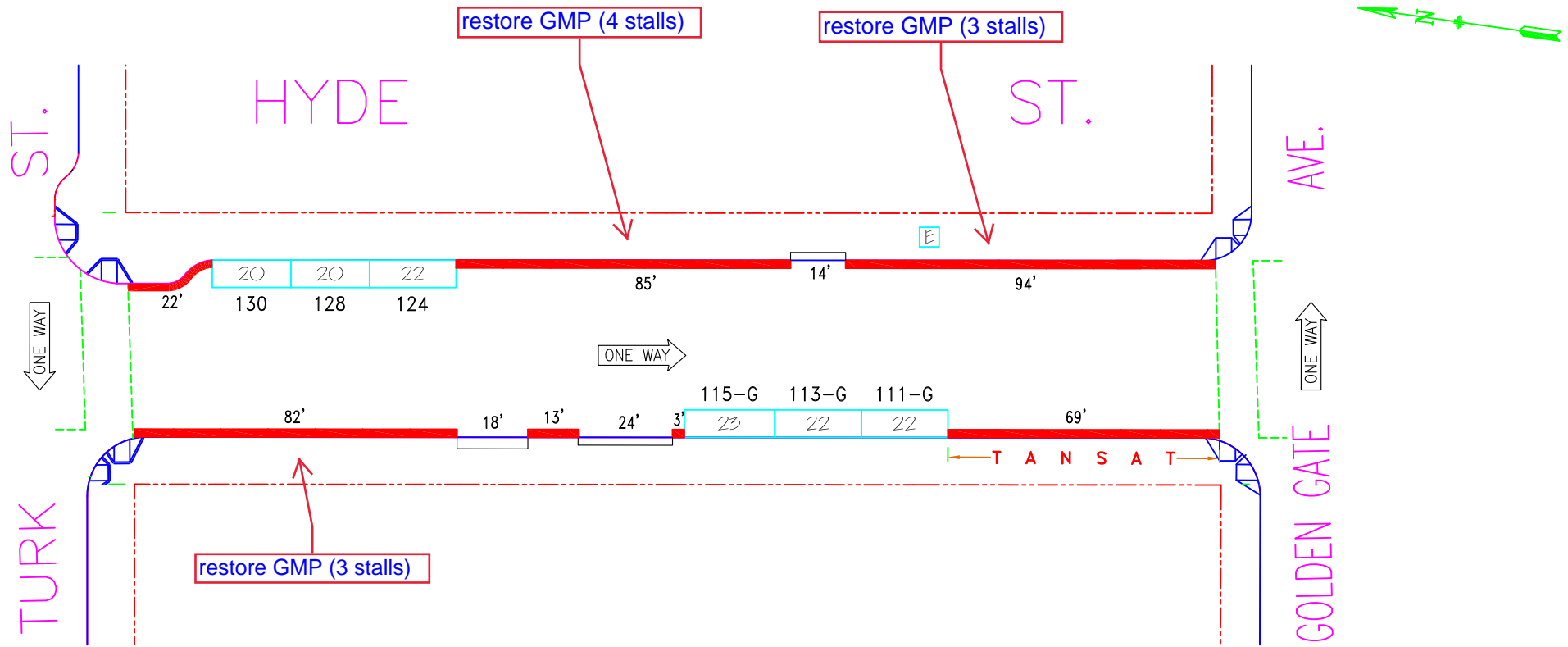
SAN FRANCISCO MUNICIPAL TRANSPORTATION AGENCY
CITY AND COUNTY OF SAN FRANCISCO
 PARKING METER SPACES

GOLDEN GATE AVE. (GGA - 442)
(200) BLOCK
 Meters 442-02XXy

LEAVENWORTH ST. TO HYDE ST.

AREA
2

SCALE: 1" = 40'
DATE: 12/14/12
BY: JB



NO.	REVISION DESCRIPTION	BY	DATE	DIR/RES													
8.a	PaintRedZ,MOS#106,8,10,16,18,20,22	JB	6/7/19														
8.b	Paint Redzone,MOS#127,129,130-W/S	JB	6/7/19														


SAN FRANCISCO MUNICIPAL TRANSPORTATION AGENCY
 CITY AND COUNTY OF SAN FRANCISCO
 PARKING METER SPACES

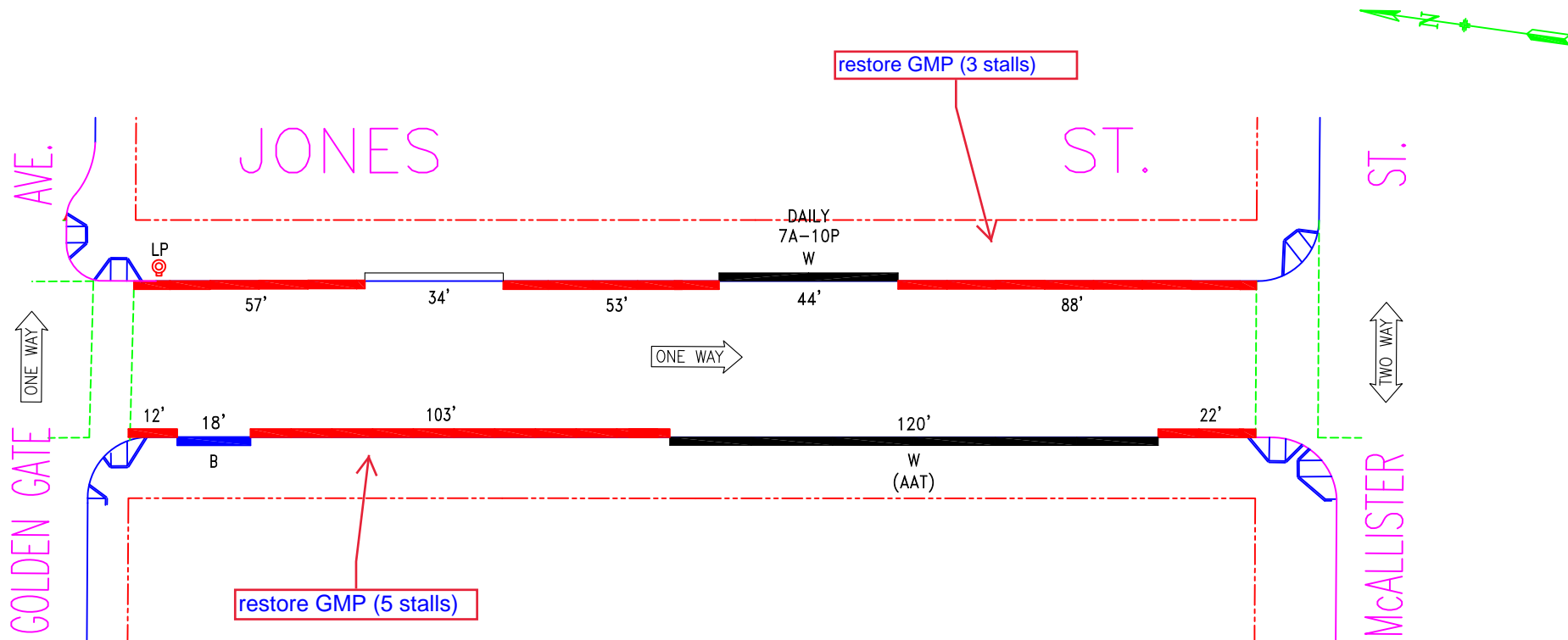
SIDE	TOW-AWAY		METER CT.		GENERAL				LOADING		METERED SPACES							TOTAL
	AM	PM	SS	MS	GMP	MC	TIMES	DAYS	ML	MTL	6-W	15 MIN	30 MIN	1 HR	2 HR	10 HR		
ODD			3		3		7A-6P	M-SA					3					3
EVEN			3		3		7A-6P	M-SA							3			3

HYDE ST. (HYD - 472)
(100) BLOCK
 Meters 472-01XXy
GOLDEN GATE AVE. TO TURK ST.


SCALE: 1" = 40' DATE: 12/29/14 BY: JB

AREA 2

Revised: 06/07/19 15:00:00
 Filename: S:_P_25\Operations\Map Drawing\Hyde St. (000)\Map-0106-100 Parking



NO.	REVISION DESCRIPTION	BY	DATE	DIR/RES	7	Est. PLZ-AAT, MOS#3,5,7,9,11,15-W/S	JB	1/4/19	5992
6.a	PerField:TOS #4,6,8,16,18,28,30-E/S	JB	3/14/18	5895	8	PaintRZ, MOS#4,6,8,16,18,23,25,28,30	JB	6/7/19	
6.b	TOS #23 & 25 -W/S	JB	3/14/18	5895	8.a	Paint RZ, MOS GMP#17,19,21-W/S	JB	9/24/19	


SAN FRANCISCO MUNICIPAL TRANSPORTATION AGENCY
CITY AND COUNTY OF SAN FRANCISCO
 PARKING METER SPACES

SIDE	TOW-AWAY		METER CT.		GENERAL				LOADING		METERED SPACES							TOTAL
	AM	PM	SS	MS	GMP	MC	TIMES	DAYS	ML	MTL	6-W	15 MIN	30 MIN	1 HR	2 HR	10 HR		
ODD			.		.		7A-6P	M-SA									.	
EVEN							7A-6P	M-SA										


JONES ST. (JON - 502)
(UNIT) BLOCK
 Meters 502-00XXy

MCALLISTER ST. TO GOLDEN GATE AVE.

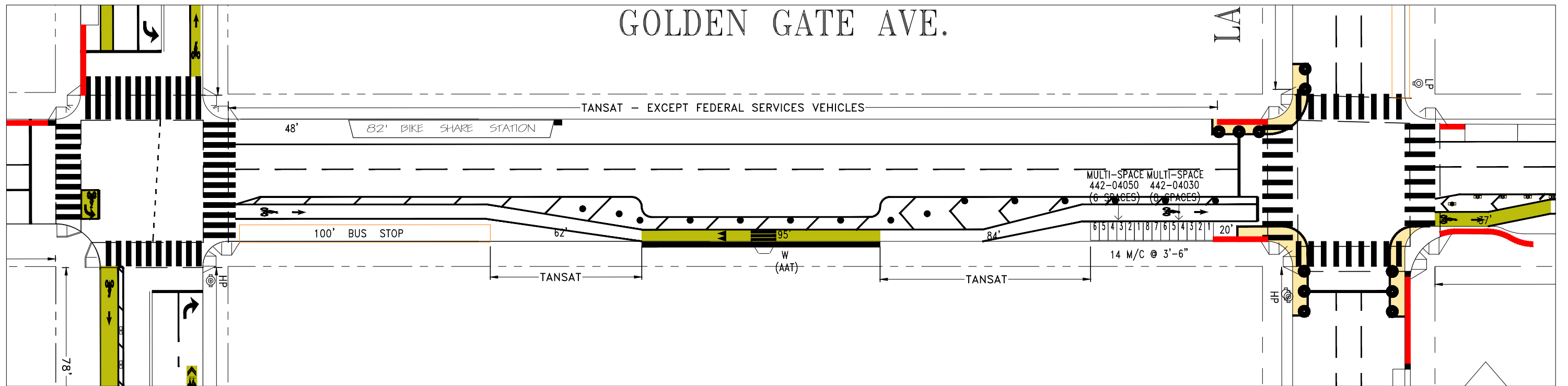
AREA
2

SCALE: **1" = 40'** DATE: **2/14/14** BY: **JB**

PLAN -- EXISTING, 400 BLOCK, POLK TO LARKIN



PLAN -- PROPOSED



NO.	DATE	DESCRIPTION	BY	APP
TABLE OF REVISIONS				
CHECK WITH TRACING TO SEE IF YOU HAVE LATEST REVISION				

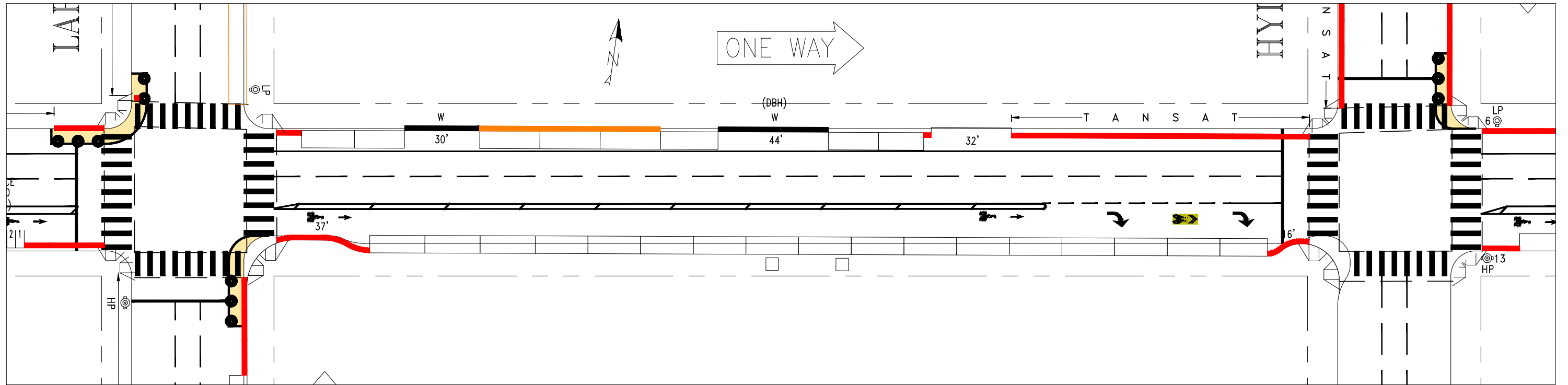


DRAWN:		DATE:		APPROVED		SCALE:	
CHECKED:		DATE:		SENIOR ENGINEER		DATE:	
				CITY TRAFFIC ENGINEER		DATE:	

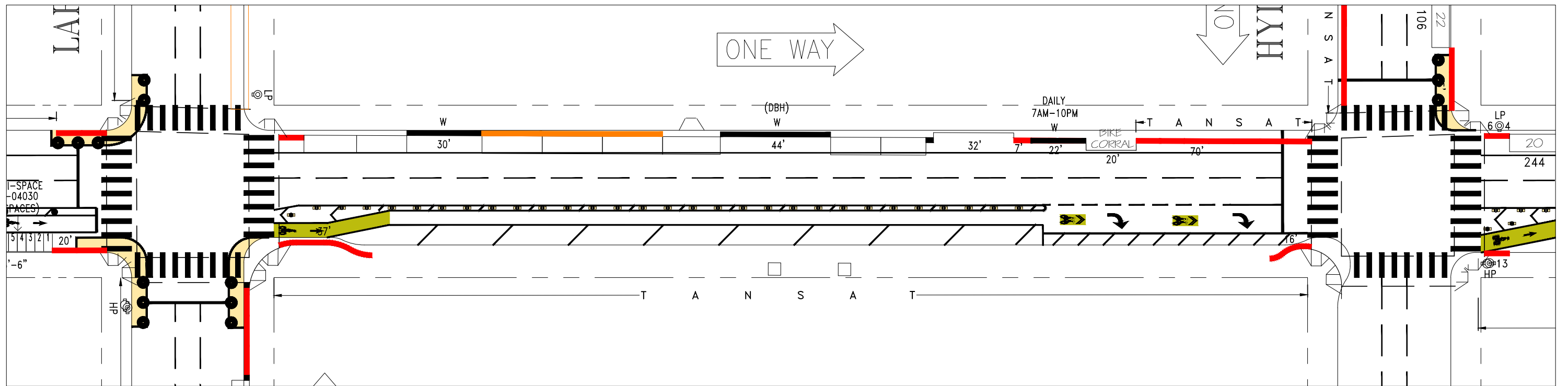
SHEET/SHEETS: DRAFT 03/15/2021

CONTRACT NO.
DRAWING NO.
FILE NO.
REV. NO.

PLAN -- EXISTING, 300 BLOCK, LARKIN TO HYDE, OCS



PLAN -- PROPOSED



NO.	DATE	DESCRIPTION	BY	APP
TABLE OF REVISIONS				
CHECK WITH TRACING TO SEE IF YOU HAVE LATEST REVISION				

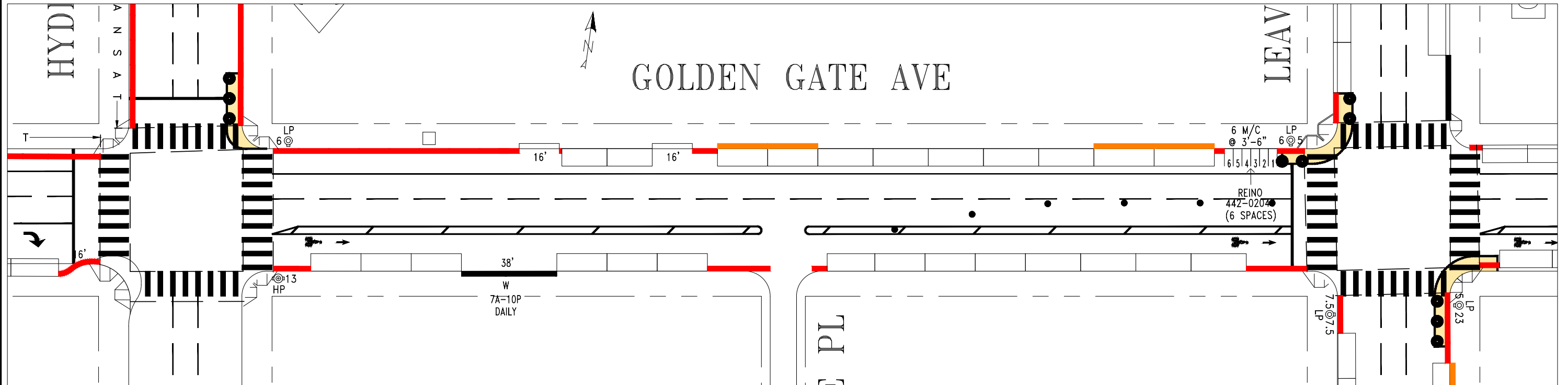


DRAWN:		DATE:		APPROVED		SCALE:	
CHECKED:		DATE:		SENIOR ENGINEER		DATE:	
				CITY TRAFFIC ENGINEER		DATE:	

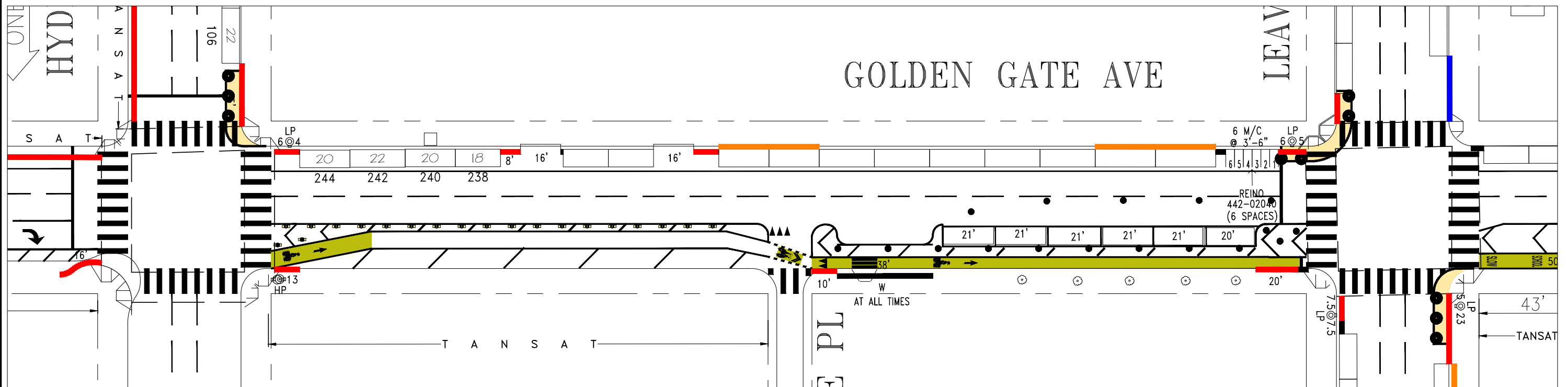
SHEET/SHEETS: DRAFT 03/15/2021

CONTRACT NO.
DRAWING NO.
FILE NO.
REV. NO.

PLAN -- EXISTING, 200 BLOCK, HYDE TO LEAVENWORTH, OCS



PLAN -- PROPOSED



NO.	DATE	DESCRIPTION	BY	APP
TABLE OF REVISIONS				
CHECK WITH TRACING TO SEE IF YOU HAVE LATEST REVISION				

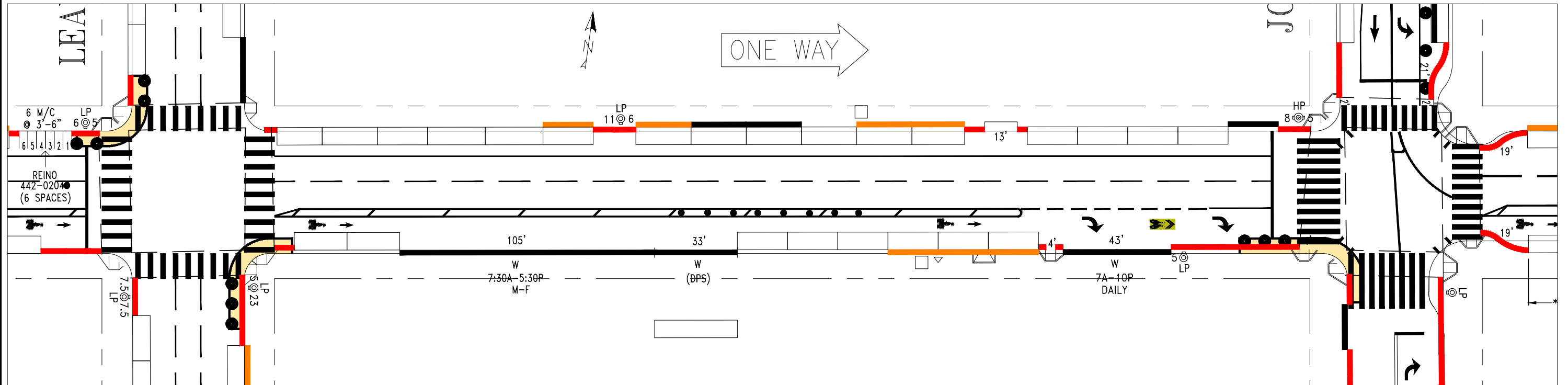


DRAWN:		DATE:		APPROVED		SCALE:	
CHECKED:		DATE:		SENIOR ENGINEER		DATE:	
				CITY TRAFFIC ENGINEER		DATE:	
				SHEET/SHEETS:			

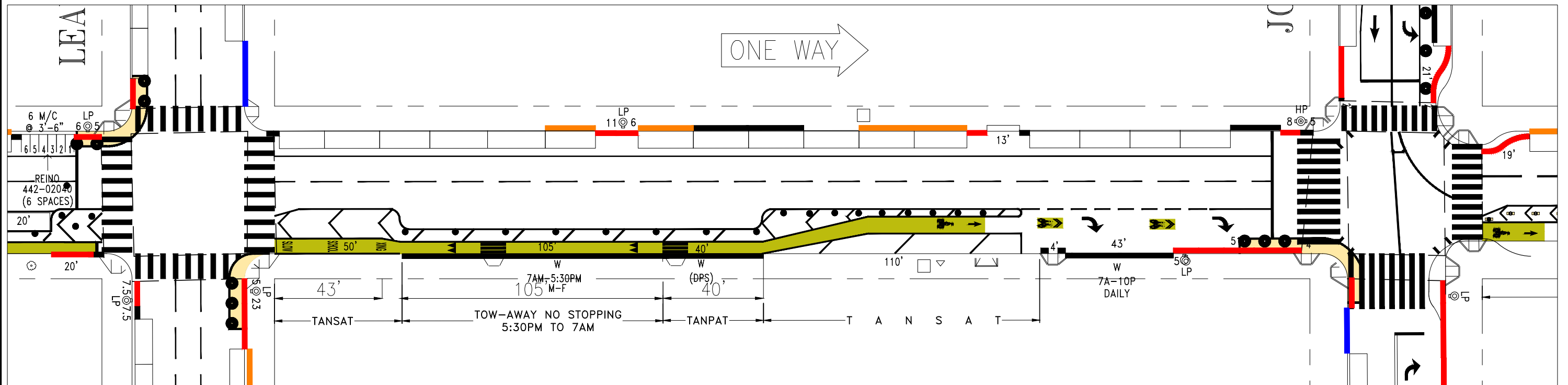
DRAFT 03/15/2021

CONTRACT NO.
DRAWING NO.
FILE NO.
REV. NO.

PLAN -- EXISTING, 100 BLOCK, LEAVENWORTH TO JONES, OCS



PLAN -- PROPOSED



NO.	DATE	DESCRIPTION	BY	APP
TABLE OF REVISIONS				
CHECK WITH TRACING TO SEE IF YOU HAVE LATEST REVISION				

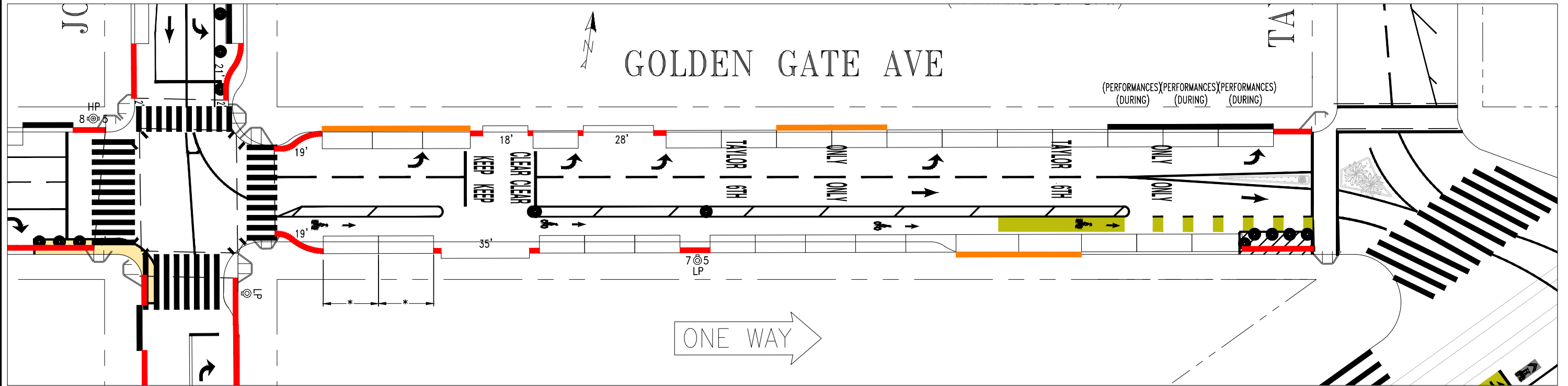


DRAWN:		DATE:		APPROVED		SCALE:	
CHECKED:		DATE:		SENIOR ENGINEER		DATE:	
				CITY TRAFFIC ENGINEER		DATE:	

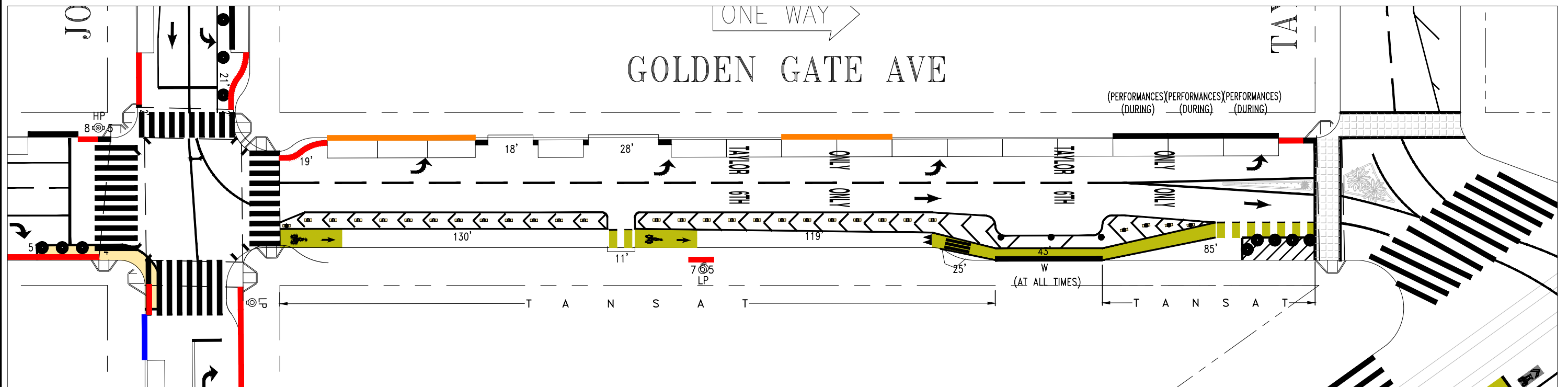
SHEET/SHEETS: DRAFT 03/15/2021

CONTRACT NO.
DRAWING NO.
FILE NO.
REV. NO.

PLAN -- EXISTING, UNIT BLOCK, JONES TO TAYLOR/MARKET



PLAN -- PROPOSED



NO.	DATE	DESCRIPTION	BY	APP
TABLE OF REVISIONS				
CHECK WITH TRACING TO SEE IF YOU HAVE LATEST REVISION				



DRAWN:		DATE:		APPROVED		SCALE:	
CHECKED:		DATE:		SENIOR ENGINEER		DATE:	
				CITY TRAFFIC ENGINEER		DATE:	
				SHEET/SHEETS:			

DRAFT 03/15/2021

CONTRACT NO.
DRAWING NO.
FILE NO.
REV. NO.

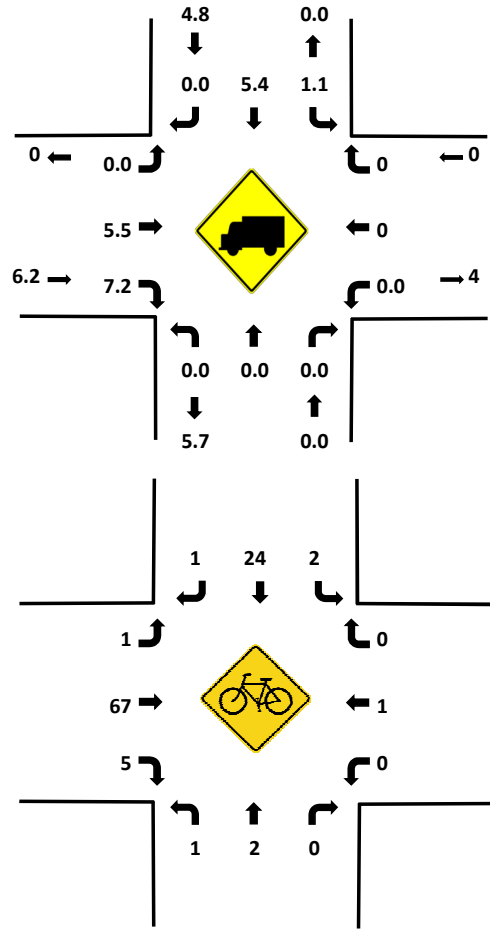
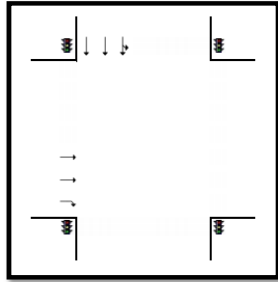
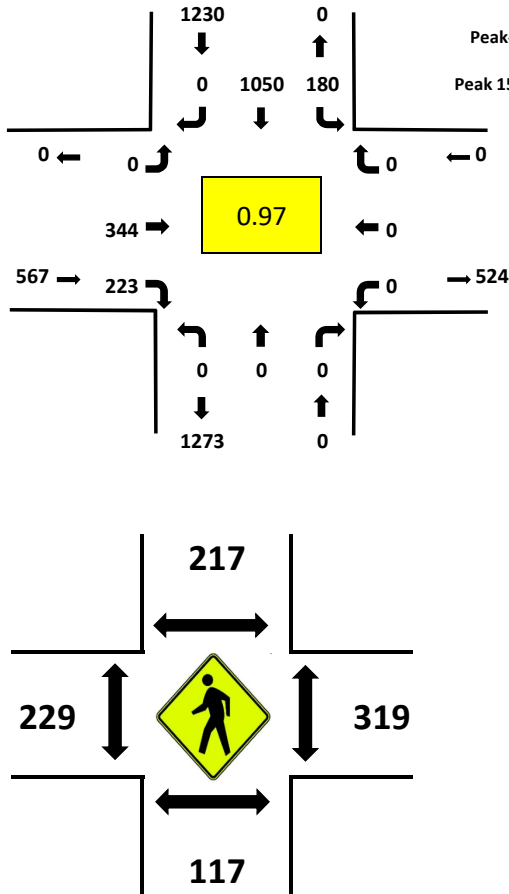
LOCATION: Hyde St & Golden Gate Ave

CITY/STATE: San Francisco, CA



QC JOB #: 14955785

DATE: 8/22/2019



Count Period	Hyde St Northbound				Hyde St Southbound				Golden Gate Ave Eastbound				Golden Gate Ave Westbound				Total	Hourly Totals
	L	T	R	U	L	T	R	U	L	T	R	U	L	T	R	U		
7:00 AM	0	0	0	0	5	41	0	0	0	18	11	0	0	0	0	0	75	
7:05 AM	0	0	0	0	5	50	0	0	0	11	13	0	0	0	0	0	79	
7:10 AM	0	0	0	0	5	43	0	0	0	8	12	0	0	0	0	0	68	
7:15 AM	0	0	0	0	7	49	0	0	0	13	17	0	0	0	0	0	86	
7:20 AM	0	0	0	0	6	58	0	0	0	17	11	0	0	0	0	0	92	
7:25 AM	0	0	0	0	7	53	0	0	0	25	16	0	0	0	0	0	101	
7:30 AM	0	0	0	0	16	60	0	0	0	25	20	0	0	0	0	0	121	
7:35 AM	0	0	0	0	11	67	0	0	0	27	17	0	0	0	0	0	122	
7:40 AM	0	0	0	0	11	74	0	0	0	28	12	0	0	0	0	0	125	
7:45 AM	0	0	0	0	19	66	0	0	0	23	17	0	0	0	0	0	125	
7:50 AM	0	0	0	0	13	78	0	0	0	20	18	0	0	0	0	0	129	
7:55 AM	0	0	0	0	8	76	0	0	0	26	12	0	0	0	0	0	122	1245
8:00 AM	0	0	0	0	13	79	0	0	0	34	14	0	0	0	0	0	140	1310
8:05 AM	0	0	0	0	15	86	0	0	0	37	14	0	0	0	0	0	152	1383
8:10 AM	0	0	0	0	17	83	0	0	0	32	19	0	0	0	0	0	151	1466
8:15 AM	0	0	0	0	23	84	0	0	0	31	18	0	0	0	0	0	156	1536
8:20 AM	0	0	0	0	12	86	0	0	0	34	19	0	0	0	0	0	151	1595
8:25 AM	0	0	0	0	26	84	0	0	0	25	23	0	0	0	0	0	158	1652
8:30 AM	0	0	0	0	13	100	0	0	0	26	17	0	0	0	0	0	156	1687
8:35 AM	0	0	0	0	13	90	0	0	0	19	21	0	0	0	0	0	143	1708
8:40 AM	0	0	0	0	13	91	0	0	0	26	23	0	0	0	0	0	153	1736
8:45 AM	0	0	0	0	14	94	0	0	0	28	27	0	0	0	0	0	163	1774
8:50 AM	0	0	0	0	11	95	0	0	0	23	15	0	0	0	0	0	144	1789
8:55 AM	0	0	0	0	10	78	0	0	0	29	13	0	0	0	0	0	130	1797
Peak 15-Min Flowrates	NB				SB				EB				WB				Total	
All Vehicles	0	0	0	0	244	1016	0	0	0	360	240	0	0	0	0	0		1860
Heavies	0	0	0	0	0	60	0	0	0	8	16	0	0	0	0	0	84	
Peds		124				204				208				328			864	
2HR Bikes	1	6	0		4	44	1		2	105	16		1	1	181		362	

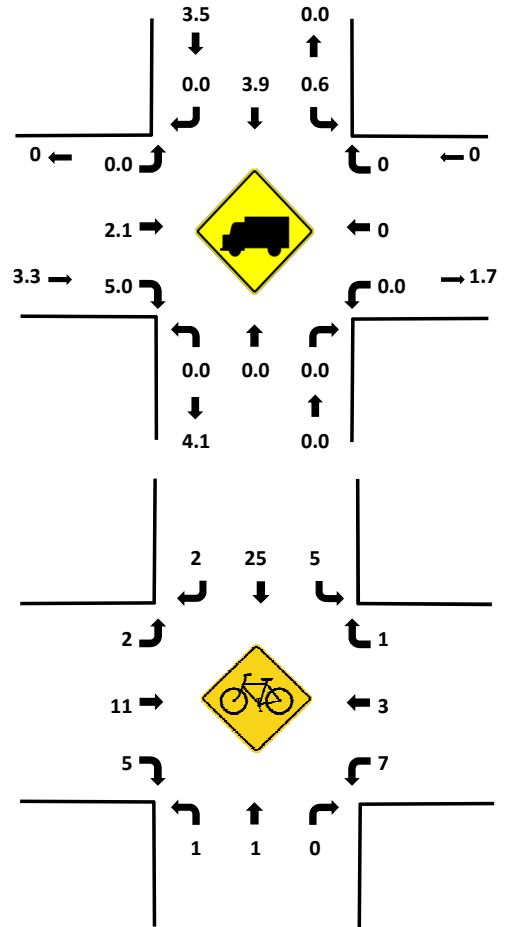
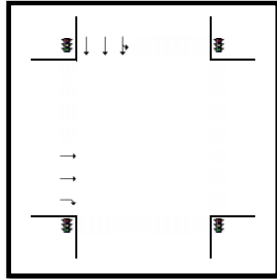
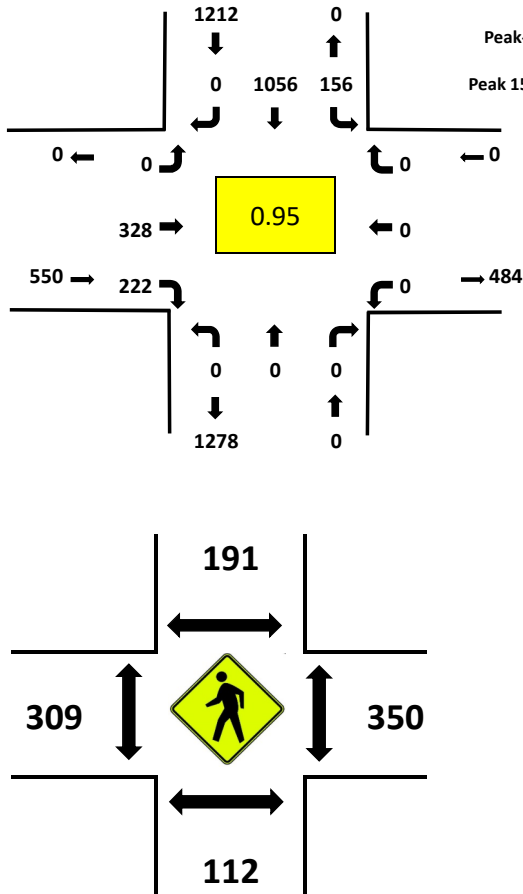
LOCATION: Hyde St & Golden Gate Ave

QC JOB #: 14955786

CITY/STATE: San Francisco, CA



DATE: 8/22/2019



Count Period	Hyde St Northbound				Hyde St Southbound				Golden Gate Ave Eastbound				Golden Gate Ave Westbound				Total	Hourly Totals	
	L	T	R	U	L	T	R	U	L	T	R	U	L	T	R	U			
4:00 PM	0	0	0	0	15	65	0	0	0	32	12	0	0	0	0	0	0	124	
4:05 PM	0	0	0	0	12	85	0	0	0	27	13	0	0	0	0	0	0	137	
4:10 PM	0	0	0	0	5	88	0	0	0	24	15	0	0	0	0	0	0	132	
4:15 PM	0	0	0	0	14	82	0	0	0	28	21	0	0	0	0	0	0	145	
4:20 PM	0	0	0	0	9	82	0	0	0	25	18	0	0	0	0	0	0	134	
4:25 PM	0	0	0	0	7	93	0	0	0	24	18	0	0	0	0	0	0	142	
4:30 PM	0	0	0	0	7	96	0	0	0	14	22	0	0	0	0	0	0	139	
4:35 PM	0	0	0	0	8	93	0	0	0	24	21	0	0	0	0	0	0	146	
4:40 PM	0	0	0	0	12	99	0	0	0	34	19	0	0	0	0	0	0	164	
4:45 PM	0	0	0	0	13	93	0	0	0	31	10	0	0	0	0	0	0	147	
4:50 PM	0	0	0	0	15	91	0	0	0	27	19	0	0	0	0	0	0	152	
4:55 PM	0	0	0	0	19	86	0	0	0	22	16	0	0	0	0	0	0	143	1705
5:00 PM	0	0	0	0	19	78	0	0	0	33	15	0	0	0	0	0	0	145	1726
5:05 PM	0	0	0	0	12	77	0	0	0	32	22	0	0	0	0	0	0	143	1732
5:10 PM	0	0	0	0	19	85	0	0	0	31	21	0	0	0	0	0	0	156	1756
5:15 PM	0	0	0	0	16	83	0	0	0	31	21	0	0	0	0	0	0	151	1762
5:20 PM	0	0	0	0	7	85	0	0	0	20	16	0	0	0	0	0	0	128	1756
5:25 PM	0	0	0	0	9	83	0	0	0	20	15	0	0	0	0	0	0	127	1741
5:30 PM	0	0	0	0	9	95	0	0	0	23	9	0	0	0	0	0	0	136	1738
5:35 PM	0	0	0	0	10	93	0	0	0	24	17	0	0	0	0	0	0	144	1736
5:40 PM	0	0	0	0	18	86	0	0	0	25	19	0	0	0	0	0	0	148	1720
5:45 PM	0	0	0	0	13	91	0	0	0	25	17	0	0	0	0	0	0	146	1719
5:50 PM	0	0	0	0	20	84	0	0	0	33	23	0	0	0	0	0	0	160	1727
5:55 PM	0	0	0	0	12	100	0	0	0	31	23	0	0	0	0	0	0	166	1750
Peak 15-Min Flowrates	NB				SB				EB				WB				Total		
	L	T	R	U	L	T	R	U	L	T	R	U	L	T	R	U			
All Vehicles	0	0	0	0	160	1132	0	0	0	368	192	0	0	0	0	0	1852		
Heavies	0	0	0	0	0	40	0	0	0	8	12	0	0	0	0	0	60		
Peds		136				164				348				304			952		
2HR Bikes	6	7	1		6	48	3		4	22	16		10	3	128		254		

LOCATION: Leavenworth St & Golden Gate Ave

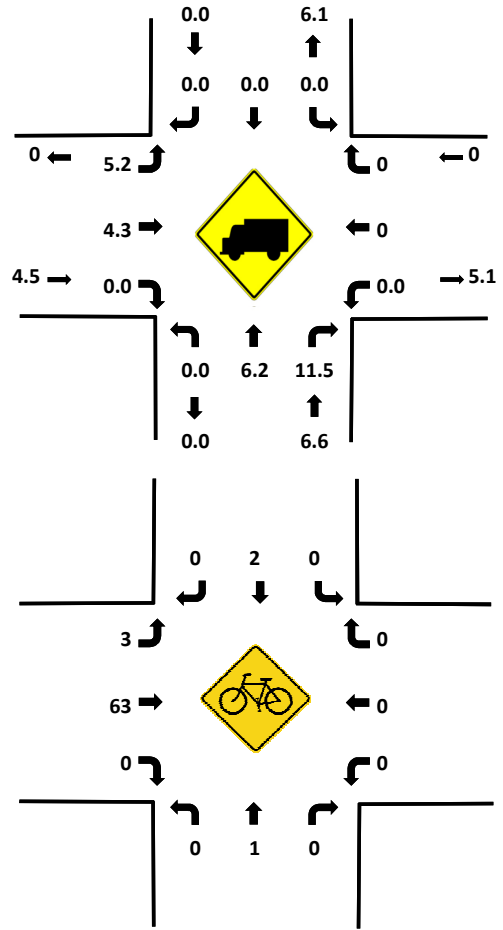
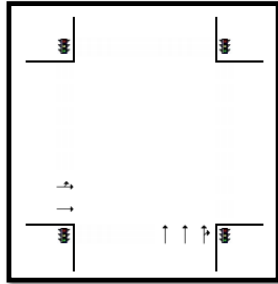
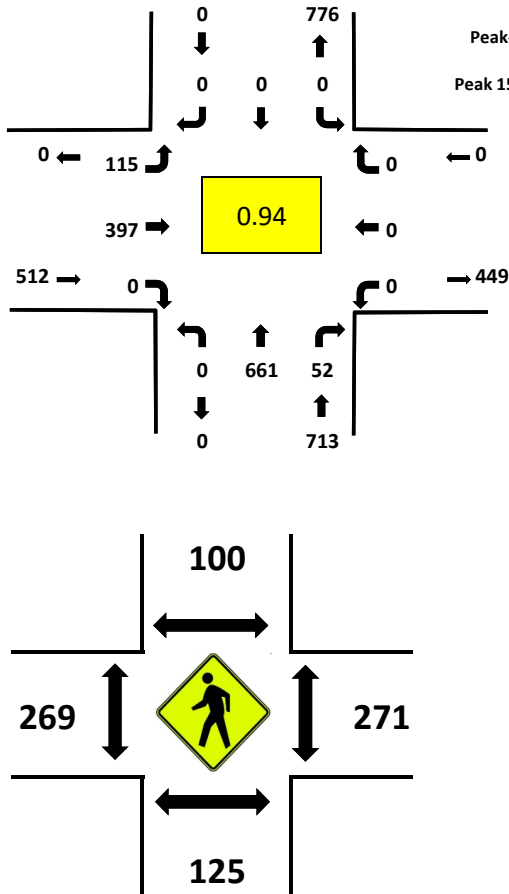
CITY/STATE: San Francisco, CA



QC JOB #: 14955793

DATE: 8/22/2019

Peak-Hour: 8:00 AM - 9:00 AM
 Peak 15-Min: 8:05 AM - 8:20 AM



Count Period	Leavenworth St Northbound				Leavenworth St Southbound				Golden Gate Ave Eastbound				Golden Gate Ave Westbound				Total	Hourly Totals
	L	T	R	U	L	T	R	U	L	T	R	U	L	T	R	U		
7:00 AM	0	36	5	0	0	0	0	0	5	20	0	0	0	0	0	0	66	
7:05 AM	0	26	2	0	0	0	0	0	4	10	0	0	0	0	0	0	42	
7:10 AM	0	40	3	0	0	0	0	0	2	13	0	0	0	0	0	0	58	
7:15 AM	0	43	8	0	0	0	0	0	4	14	0	0	0	0	0	0	69	
7:20 AM	0	32	7	0	0	0	0	0	6	12	0	0	0	0	0	0	57	
7:25 AM	0	40	5	0	0	0	0	0	12	24	0	0	0	0	0	0	81	
7:30 AM	0	56	2	0	0	0	0	0	8	31	0	0	0	0	0	0	97	
7:35 AM	0	50	5	0	0	0	0	0	6	29	0	0	0	0	0	0	90	
7:40 AM	0	58	8	0	0	0	0	0	4	32	0	0	0	0	0	0	102	
7:45 AM	0	55	7	0	0	0	0	0	13	34	0	0	0	0	0	0	109	
7:50 AM	0	45	5	0	0	0	0	0	8	23	0	0	0	0	0	0	81	
7:55 AM	0	52	4	0	0	0	0	0	11	25	0	0	0	0	0	0	92	944
8:00 AM	0	58	2	0	0	0	0	0	10	35	0	0	0	0	0	0	105	983
8:05 AM	0	50	7	0	0	0	0	0	9	34	0	0	0	0	0	0	100	1041
8:10 AM	0	60	5	0	0	0	0	0	12	41	0	0	0	0	0	0	118	1101
8:15 AM	0	44	4	0	0	0	0	0	11	50	0	0	0	0	0	0	109	1141
8:20 AM	0	33	5	0	0	0	0	0	7	36	0	0	0	0	0	0	81	1165
8:25 AM	0	52	2	0	0	0	0	0	9	40	0	0	0	0	0	0	103	1187
8:30 AM	0	66	3	0	0	0	0	0	9	30	0	0	0	0	0	0	108	1198
8:35 AM	0	68	6	0	0	0	0	0	6	23	0	0	0	0	0	0	103	1211
8:40 AM	0	59	1	0	0	0	0	0	16	24	0	0	0	0	0	0	100	1209
8:45 AM	0	56	7	0	0	0	0	0	11	31	0	0	0	0	0	0	105	1205
8:50 AM	0	56	2	0	0	0	0	0	5	28	0	0	0	0	0	0	91	1215
8:55 AM	0	59	8	0	0	0	0	0	10	25	0	0	0	0	0	0	102	1225
Peak 15-Min Flowrates	NB				SB				EB				WB				Total	
All Vehicles	0	616	64	0	0	0	0	0	128	500	0	0	0	0	0	0		1308
Heavies	0	44	0		0	0	0		8	12	0		0	0	0		64	
Peds		104				120				268				244			736	
2HR Bikes	0	7	1		2	4	0		5	98	0		1	0	122		240	

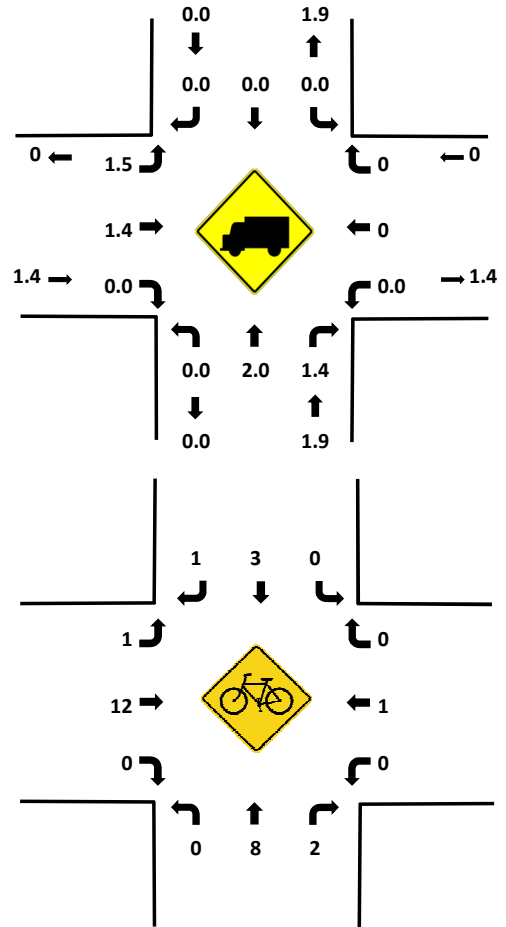
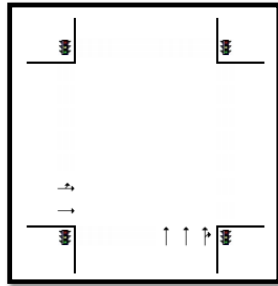
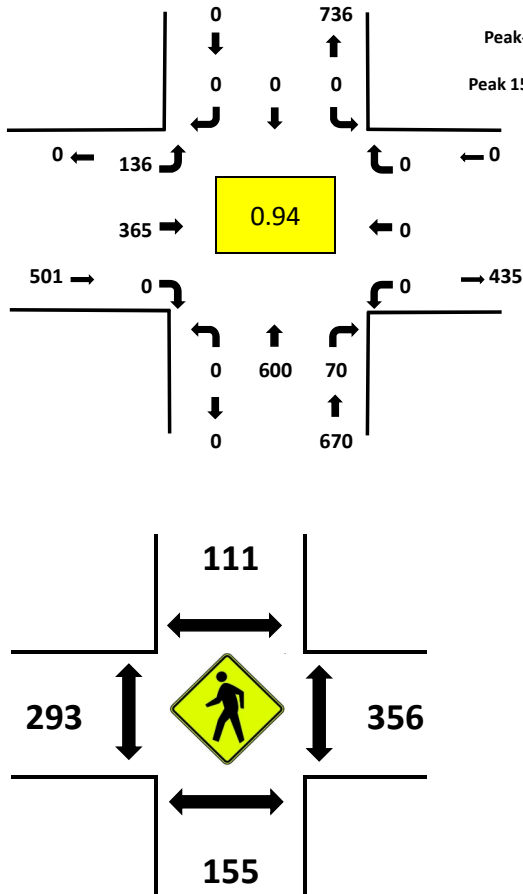
LOCATION: Leavenworth St & Golden Gate Ave

QC JOB #: 14955794

CITY/STATE: San Francisco, CA



DATE: 8/22/2019



Count Period	Leavenworth St Northbound				Leavenworth St Southbound				Golden Gate Ave Eastbound				Golden Gate Ave Westbound				Total	Hourly Totals
	L	T	R	U	L	T	R	U	L	T	R	U	L	T	R	U		
4:00 PM	0	61	2	0	0	0	0	0	11	21	0	0	0	0	0	0	95	
4:05 PM	0	47	2	0	0	0	0	0	18	35	0	0	0	0	0	0	102	
4:10 PM	0	31	4	0	0	0	0	0	13	23	0	0	0	0	0	0	71	
4:15 PM	0	51	4	0	0	0	0	0	16	24	0	0	0	0	0	0	95	
4:20 PM	0	48	9	0	0	0	0	0	19	13	0	0	0	0	0	0	89	
4:25 PM	0	37	12	0	0	0	0	0	13	17	0	0	0	0	0	0	79	
4:30 PM	0	36	5	0	0	0	0	0	15	11	0	0	0	0	0	0	67	
4:35 PM	0	44	3	0	0	0	0	0	10	20	0	0	0	0	0	0	77	
4:40 PM	0	54	5	0	0	0	0	0	15	29	0	0	0	0	0	0	103	
4:45 PM	0	37	4	0	0	0	0	0	21	28	0	0	0	0	0	0	90	
4:50 PM	0	65	9	0	0	0	0	0	9	35	0	0	0	0	0	0	118	
4:55 PM	0	43	5	0	0	0	0	0	7	29	0	0	0	0	0	0	84	1070
5:00 PM	0	37	6	0	0	0	0	0	21	33	0	0	0	0	0	0	97	1072
5:05 PM	0	48	5	0	0	0	0	0	17	29	0	0	0	0	0	0	99	1069
5:10 PM	0	41	7	0	0	0	0	0	9	44	0	0	0	0	0	0	101	1099
5:15 PM	0	53	7	0	0	0	0	0	12	30	0	0	0	0	0	0	102	1106
5:20 PM	0	62	9	0	0	0	0	0	7	32	0	0	0	0	0	0	110	1127
5:25 PM	0	51	3	0	0	0	0	0	5	20	0	0	0	0	0	0	79	1127
5:30 PM	0	55	4	0	0	0	0	0	7	28	0	0	0	0	0	0	94	1154
5:35 PM	0	54	6	0	0	0	0	0	6	28	0	0	0	0	0	0	94	1171
5:40 PM	0	35	7	0	0	0	0	0	11	34	0	0	0	0	0	0	87	1155
5:45 PM	0	53	5	0	0	0	0	0	6	28	0	0	0	0	0	0	92	1157
5:50 PM	0	54	8	0	0	0	0	0	11	38	0	0	0	0	0	0	111	1150
5:55 PM	0	46	10	0	0	0	0	0	10	30	0	0	0	0	0	0	96	1162
Peak 15-Min Flowrates	NB				SB				EB				WB				Total	
	L	T	R	U	L	T	R	U	L	T	R	U	L	T	R	U		
All Vehicles	0	624	92	0	0	0	0	0	112	424	0	0	0	0	0	0	1252	
Heavies	0	8	4		0	0	0		0	12	0		0	0	0		24	
Peds		96				128				260				252			736	
2HR Bikes	1	16	3		0	9	1		4	28	0		0	1	65		128	

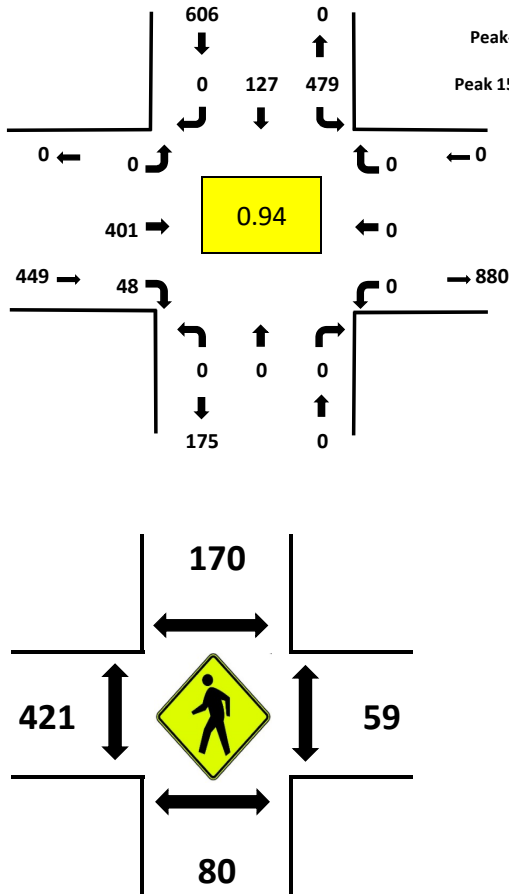
LOCATION: Jones St & Golden Gate Ave

QC JOB #: 14955795

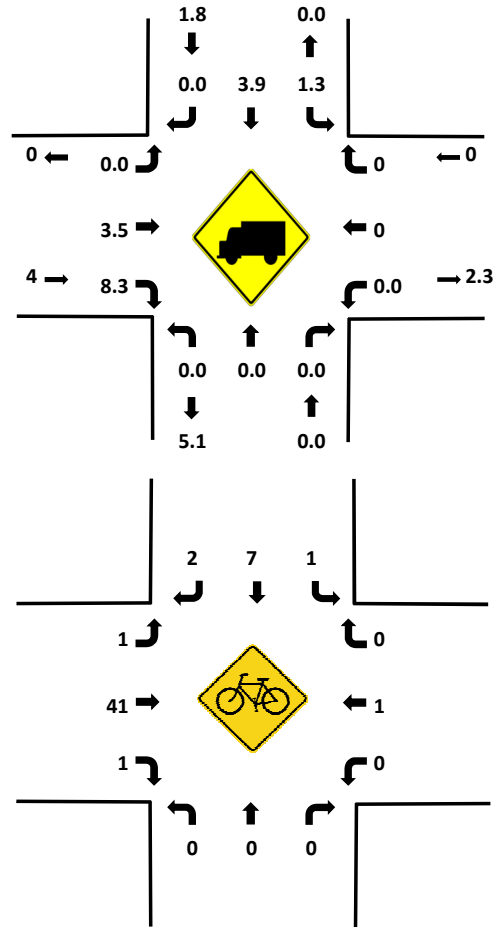
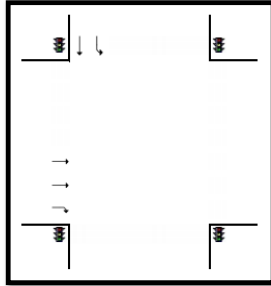
CITY/STATE: San Francisco, CA



DATE: 8/22/2019



Peak-Hour: 7:35 AM - 8:35 AM
 Peak 15-Min: 8:05 AM - 8:20 AM



Count Period	Jones St Northbound				Jones St Southbound				Golden Gate Ave Eastbound				Golden Gate Ave Westbound				Total	Hourly Totals	
	L	T	R	U	L	T	R	U	L	T	R	U	L	T	R	U			
7:00 AM	0	0	0	0	41	1	0	0	0	22	4	0	0	0	0	0	0	68	
7:05 AM	0	0	0	0	50	10	0	0	0	13	3	0	0	0	0	0	0	76	
7:10 AM	0	0	0	0	41	9	0	0	0	16	0	0	0	0	0	0	0	66	
7:15 AM	0	0	0	0	36	10	0	0	0	13	2	0	0	0	0	0	0	61	
7:20 AM	0	0	0	0	36	8	0	0	0	20	7	0	0	0	0	0	0	71	
7:25 AM	0	0	0	0	38	3	0	0	0	21	1	0	0	0	0	0	0	63	
7:30 AM	0	0	0	0	26	2	0	0	0	28	3	0	0	0	0	0	0	59	
7:35 AM	0	0	0	0	44	12	0	0	0	25	5	0	0	0	0	0	0	86	
7:40 AM	0	0	0	0	37	10	0	0	0	33	8	0	0	0	0	0	0	88	
7:45 AM	0	0	0	0	43	4	0	0	0	37	7	0	0	0	0	0	0	91	
7:50 AM	0	0	0	0	41	9	0	0	0	23	4	0	0	0	0	0	0	77	
7:55 AM	0	0	0	0	38	6	0	0	0	30	1	0	0	0	0	0	0	75	881
8:00 AM	0	0	0	0	48	13	0	0	0	27	2	0	0	0	0	0	0	90	903
8:05 AM	0	0	0	0	49	12	0	0	0	25	3	0	0	0	0	0	0	89	916
8:10 AM	0	0	0	0	35	13	0	0	0	49	3	0	0	0	0	0	0	100	950
8:15 AM	0	0	0	0	38	11	0	0	0	38	4	0	0	0	0	0	0	91	980
8:20 AM	0	0	0	0	32	12	0	0	0	36	5	0	0	0	0	0	0	85	994
8:25 AM	0	0	0	0	40	12	0	0	0	45	4	0	0	0	0	0	0	101	1032
8:30 AM	0	0	0	0	34	13	0	0	0	33	2	0	0	0	0	0	0	82	1055
8:35 AM	0	0	0	0	28	7	0	0	0	35	3	0	0	0	0	0	0	73	1042
8:40 AM	0	0	0	0	39	16	0	0	0	29	4	0	0	0	0	0	0	88	1042
8:45 AM	0	0	0	0	33	10	0	0	0	25	4	0	0	0	0	0	0	72	1023
8:50 AM	0	0	0	0	31	11	0	0	0	27	7	0	0	0	0	0	0	76	1022
8:55 AM	0	0	0	0	34	10	0	0	0	24	6	0	0	0	0	0	0	74	1021
Peak 15-Min Flowrates	NB				SB				EB				WB				Total		
All Vehicles	0	0	0	0	488	144	0	0	0	448	40	0	0	0	0	0		0	0
Heavies	0	0	0	0	4	8	0	0	0	12	4	0	0	0	0	0	0	0	28
Peds		80				168				360				36					644
2HR Bikes	0	0	0	0	2	12	4	0	2	80	3	0	0	2	105	0			210

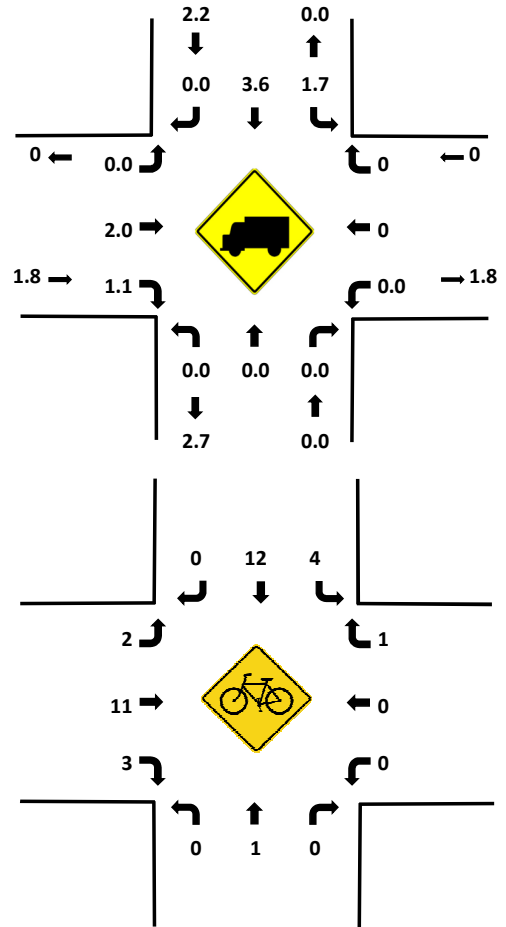
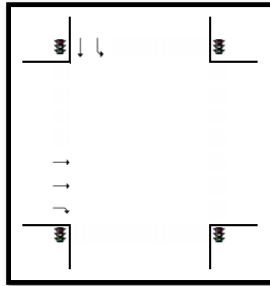
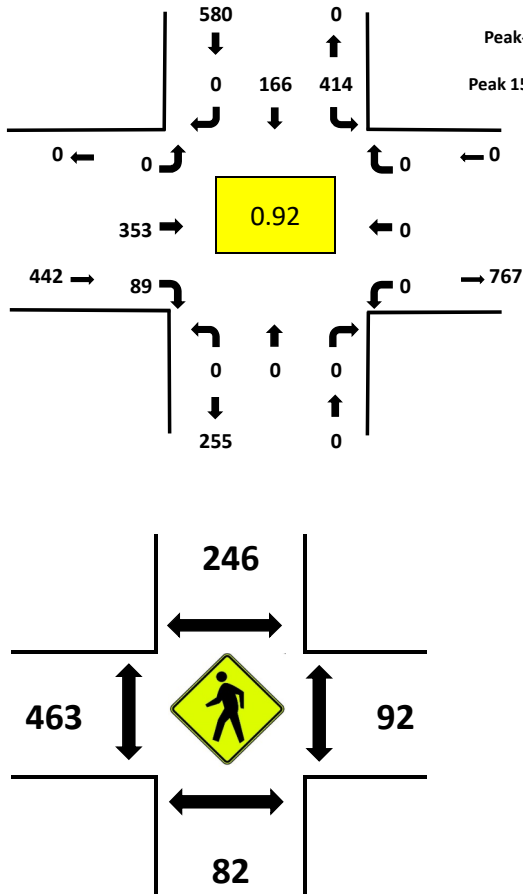
LOCATION: Jones St & Golden Gate Ave

QC JOB #: 14955796

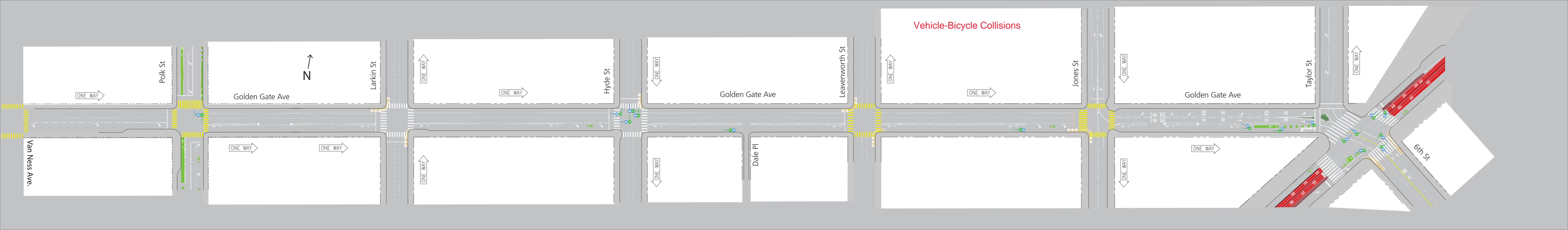
CITY/STATE: San Francisco, CA



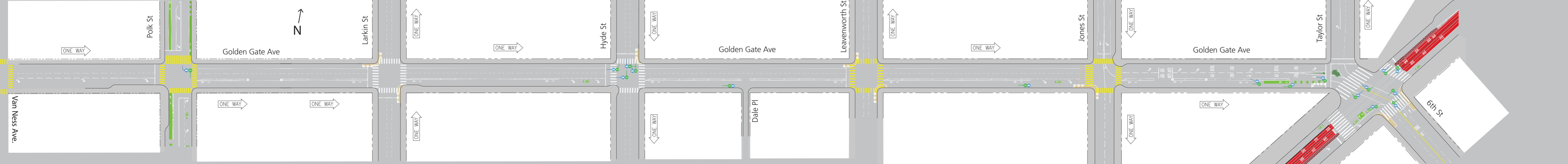
DATE: 8/22/2019

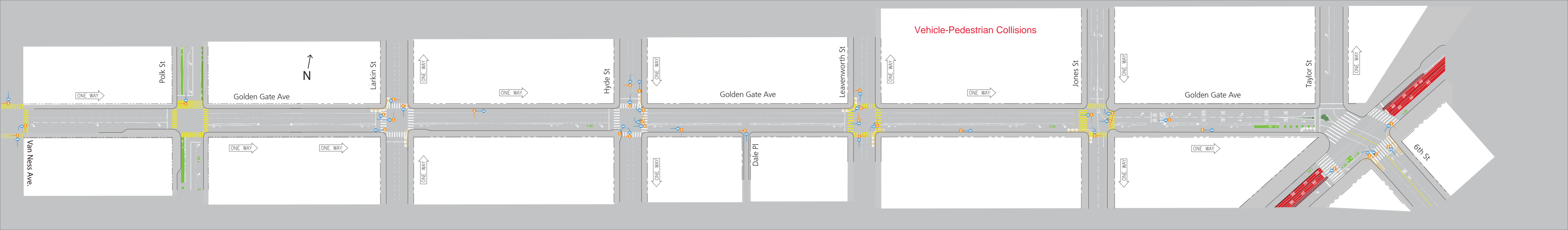


Count Period	Jones St Northbound				Jones St Southbound				Golden Gate Ave Eastbound				Golden Gate Ave Westbound				Total	Hourly Totals
	L	T	R	U	L	T	R	U	L	T	R	U	L	T	R	U		
4:00 PM	0	0	0	0	32	10	0	0	0	31	3	0	0	0	0	0	76	
4:05 PM	0	0	0	0	45	12	0	0	0	23	6	0	0	0	0	0	86	
4:10 PM	0	0	0	0	8	8	0	0	0	24	2	0	0	0	0	0	42	
4:15 PM	0	0	0	0	6	30	0	0	0	5	13	0	0	0	0	0	54	
4:20 PM	0	0	0	0	10	21	0	0	0	5	7	0	0	0	0	0	43	
4:25 PM	0	0	0	0	13	12	0	0	0	19	11	0	0	0	0	0	55	
4:30 PM	0	0	0	0	14	11	0	0	0	22	8	0	0	0	0	0	55	
4:35 PM	0	0	0	0	40	13	0	0	0	21	2	0	0	0	0	0	76	
4:40 PM	0	0	0	0	39	12	0	0	0	25	14	0	0	0	0	0	90	
4:45 PM	0	0	0	0	33	12	0	0	0	24	3	0	0	0	0	0	72	
4:50 PM	0	0	0	0	43	9	0	0	0	28	8	0	0	0	0	0	88	
4:55 PM	0	0	0	0	36	14	0	0	0	39	4	0	0	0	0	0	93	830
5:00 PM	0	0	0	0	22	15	0	0	0	26	6	0	0	0	0	0	69	823
5:05 PM	0	0	0	0	45	17	0	0	0	27	8	0	0	0	0	0	97	834
5:10 PM	0	0	0	0	33	16	0	0	0	41	17	0	0	0	0	0	107	899
5:15 PM	0	0	0	0	25	13	0	0	0	28	8	0	0	0	0	0	74	919
5:20 PM	0	0	0	0	31	12	0	0	0	22	5	0	0	0	0	0	70	946
5:25 PM	0	0	0	0	34	16	0	0	0	47	4	0	0	0	0	0	101	992
5:30 PM	0	0	0	0	29	13	0	0	0	19	5	0	0	0	0	0	66	1003
5:35 PM	0	0	0	0	44	17	0	0	0	27	7	0	0	0	0	0	95	1022
5:40 PM	0	0	0	0	38	11	0	0	0	37	4	0	0	0	0	0	90	1022
5:45 PM	0	0	0	0	24	12	0	0	0	26	5	0	0	0	0	0	67	1017
5:50 PM	0	0	0	0	40	16	0	0	0	28	4	0	0	0	0	0	88	1017
5:55 PM	0	0	0	0	34	17	0	0	0	36	4	0	0	0	0	0	91	1015
Peak 15-Min Flowrates	NB				SB				EB				WB				Total	
	L	T	R	U	L	T	R	U	L	T	R	U	L	T	R	U		
All Vehicles	0	0	0	0	412	184	0	0	0	384	132	0	0	0	0	0	1112	
Heavies	0	0	0	0	8	0	0	0	0	16	0	0	0	0	0	0	24	
Peds		104				248				588				100			1040	
2HR Bikes	0	2	0		6	23	0		3	22	5		0	0	63		124	



Vehicle-Bicycle Collisions





Vehicle-Pedestrian Collisions



Polk St

Golden Gate Ave

Larkin St

ONE WAY

ONE WAY

Hyde St

ONE WAY

Golden Gate Ave

Leavenworth St

ONE WAY

ONE WAY

Jones St

ONE WAY

Golden Gate Ave

Taylor St

ONE WAY

Van Ness Ave.

ONE WAY

ONE WAY

ONE WAY

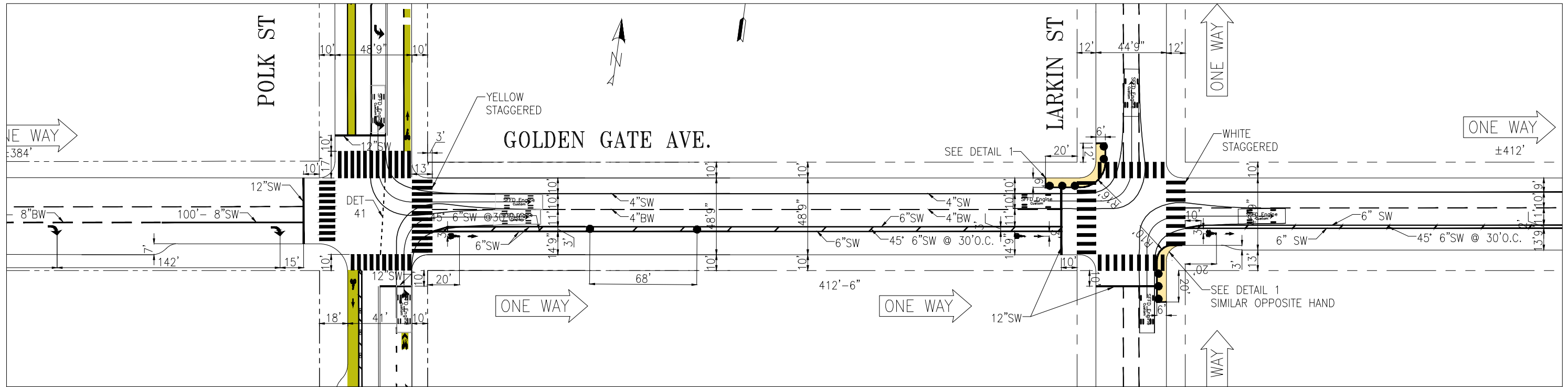
ONE WAY

Dale Pl

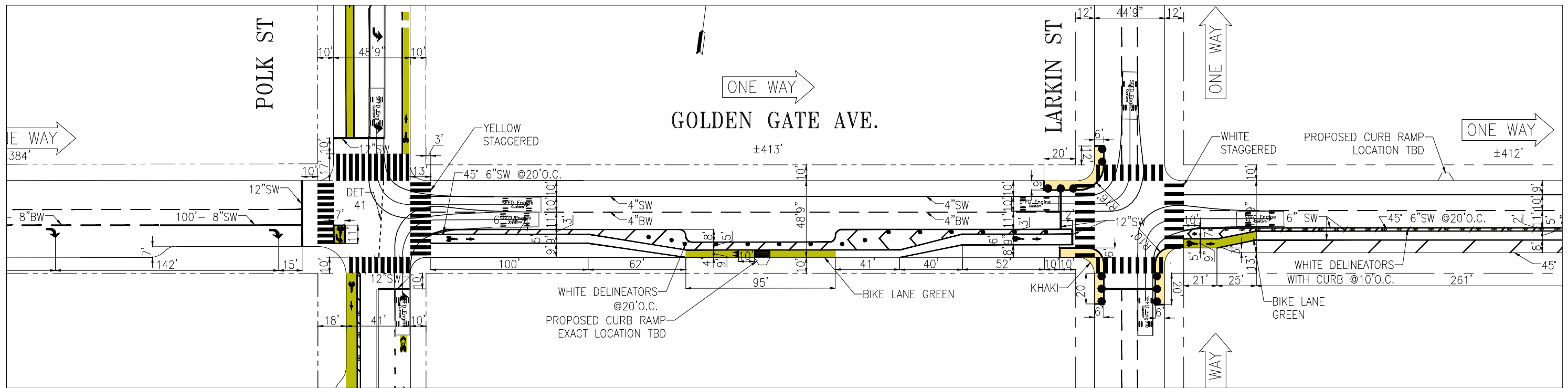
ONE WAY

6th St

PLAN -- EXISTING



PLAN -- PROPOSED



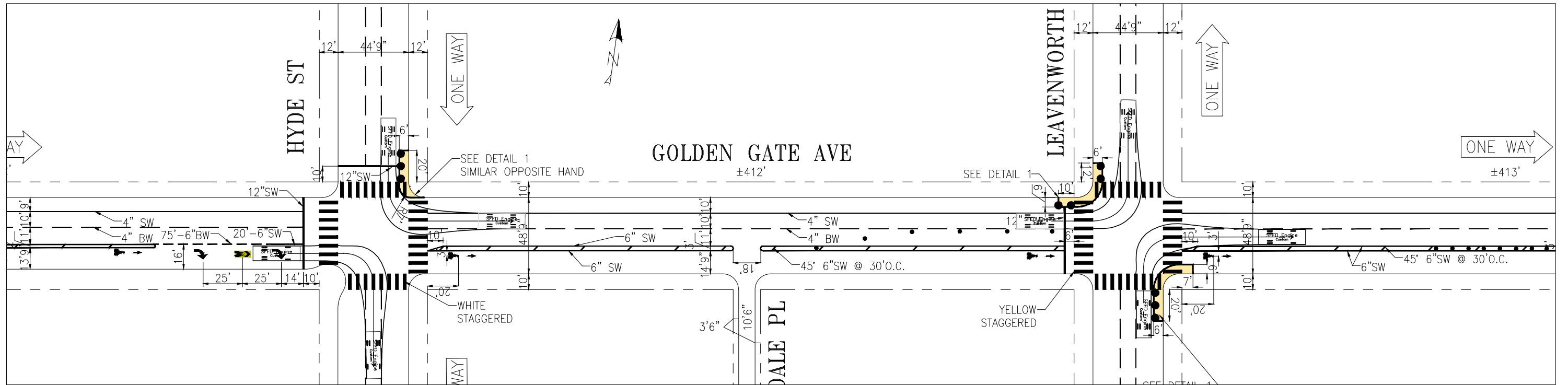
NO.	DATE	DESCRIPTION	BY	APP
TABLE OF REVISIONS				
CHECK WITH TRACING TO SEE IF YOU HAVE LATEST REVISION				



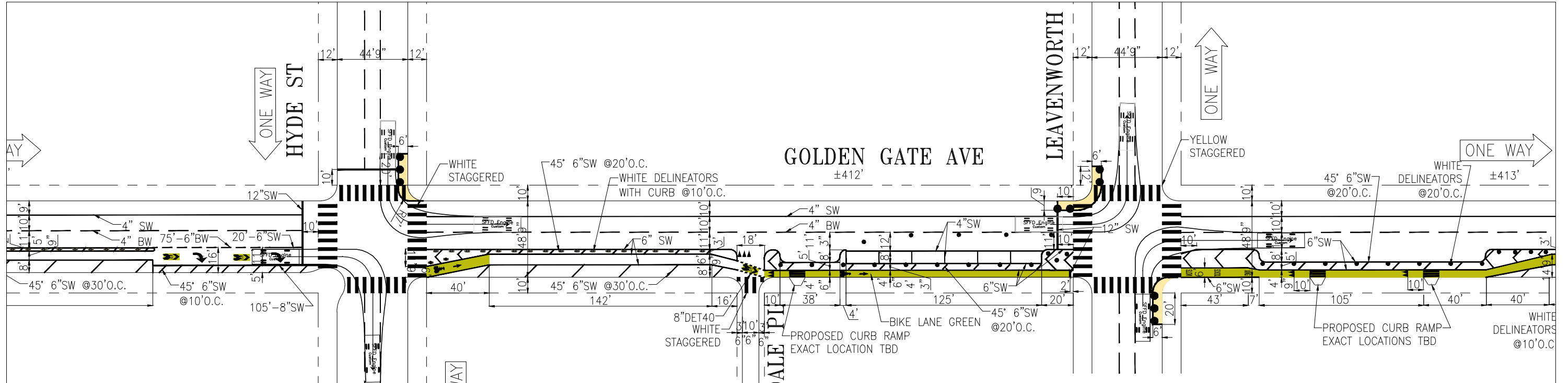
APPROVED		SCALE:
DRAWN:	DATE:	SENIOR ENGINEER
CHECKED:	DATE:	CITY TRAFFIC ENGINEER

SHEET/SHEETS:		DRAFT
CONTRACT NO.		
DRAWING NO.		
FILE NO.		
REV. NO.		

PLAN -- EXISTING



PLAN -- PROPOSED



NO.	DATE	DESCRIPTION	BY	APP
TABLE OF REVISIONS				
CHECK WITH TRACING TO SEE IF YOU HAVE LATEST REVISION				

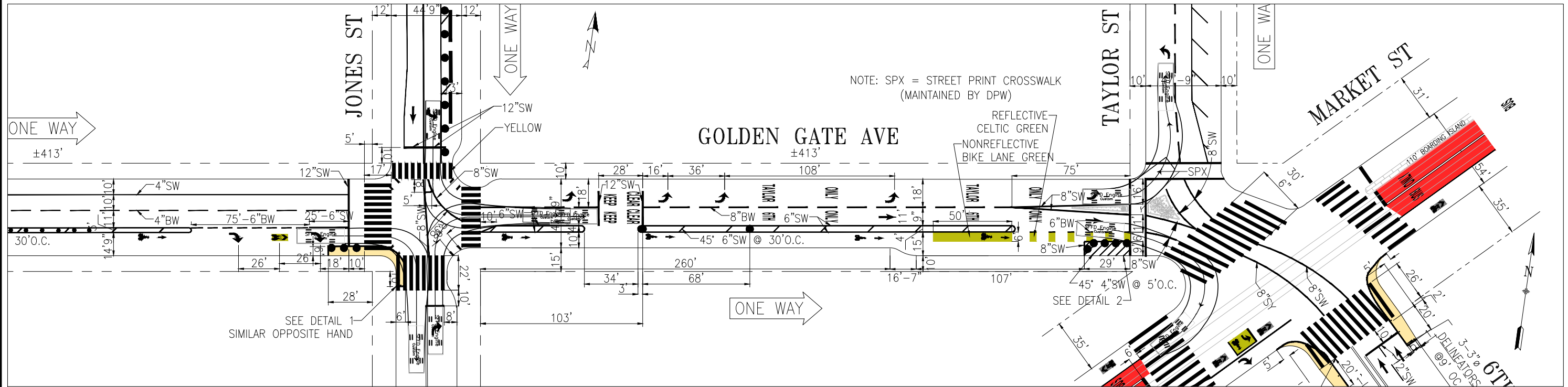


APPROVED	SCALE:
DRAWN:	DATE:
CHECKED:	DATE:
SENIOR ENGINEER	DATE:
CITY TRAFFIC ENGINEER	DATE:

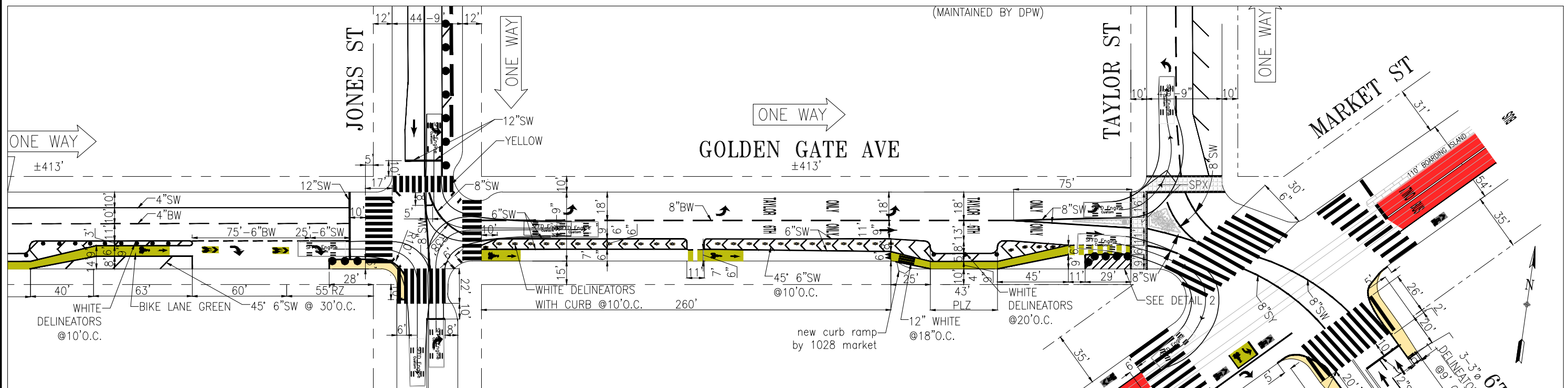
SHEET/SHEETS: DRAFT

CONTRACT NO.
DRAWING NO.
FILE NO.
REV. NO.

PLAN -- EXISTING



PLAN -- PROPOSED



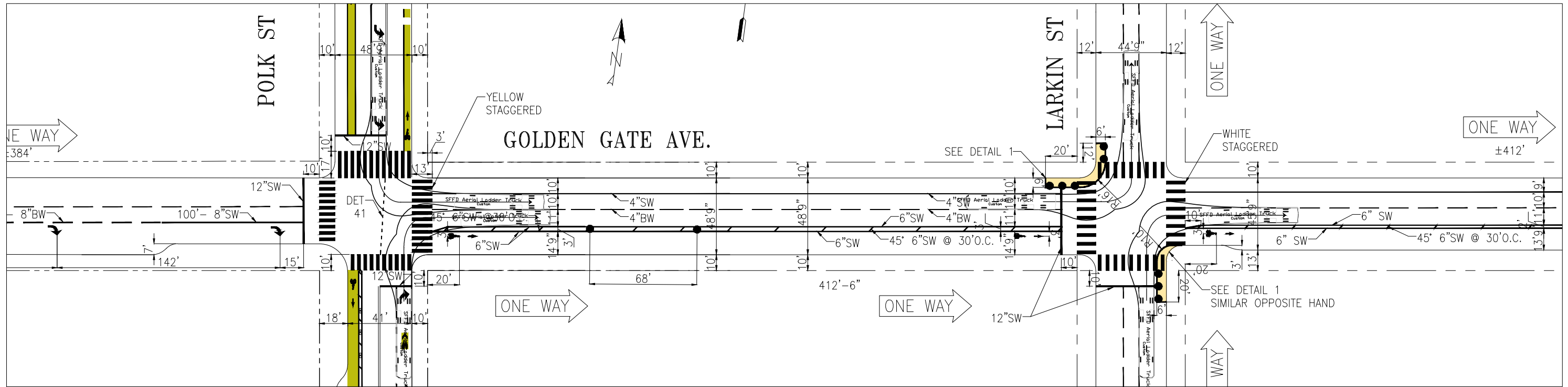
NO.	DATE	DESCRIPTION	BY	APP
TABLE OF REVISIONS				
CHECK WITH TRACING TO SEE IF YOU HAVE LATEST REVISION				



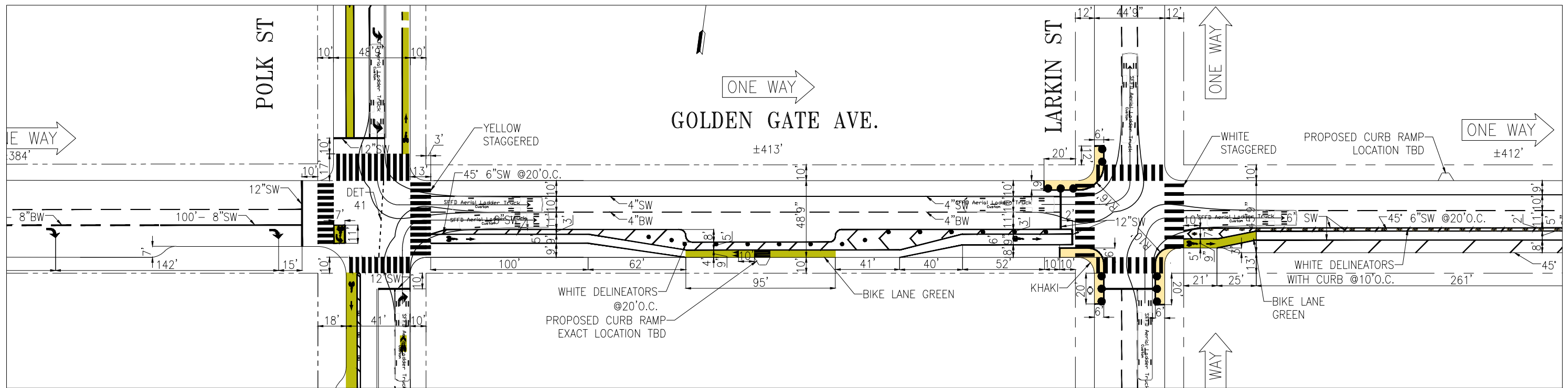
APPROVED	SCALE:	CONTRACT NO.
DATE:	DATE:	DRAWING NO.
CHECKED:	DATE:	FILE NO.
CITY TRAFFIC ENGINEER	DATE:	REV. NO.

DRAFT

PLAN -- EXISTING



PLAN -- PROPOSED



NO.	DATE	DESCRIPTION	BY	APP
TABLE OF REVISIONS				
CHECK WITH TRACING TO SEE IF YOU HAVE LATEST REVISION				

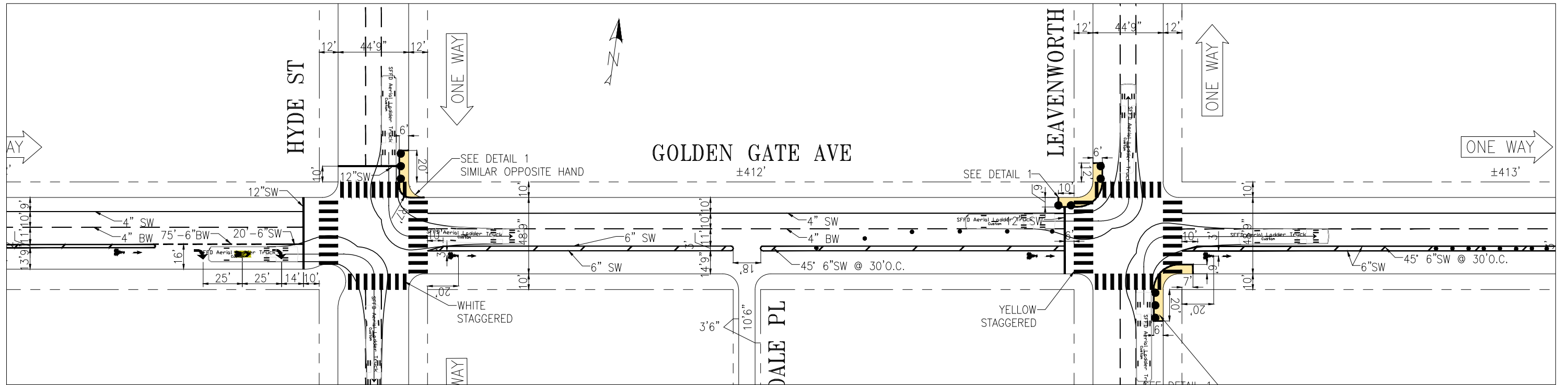


APPROVED	SCALE:
SENIOR ENGINEER	
CITY TRAFFIC ENGINEER	
DRAWN:	DATE:
CHECKED:	DATE:

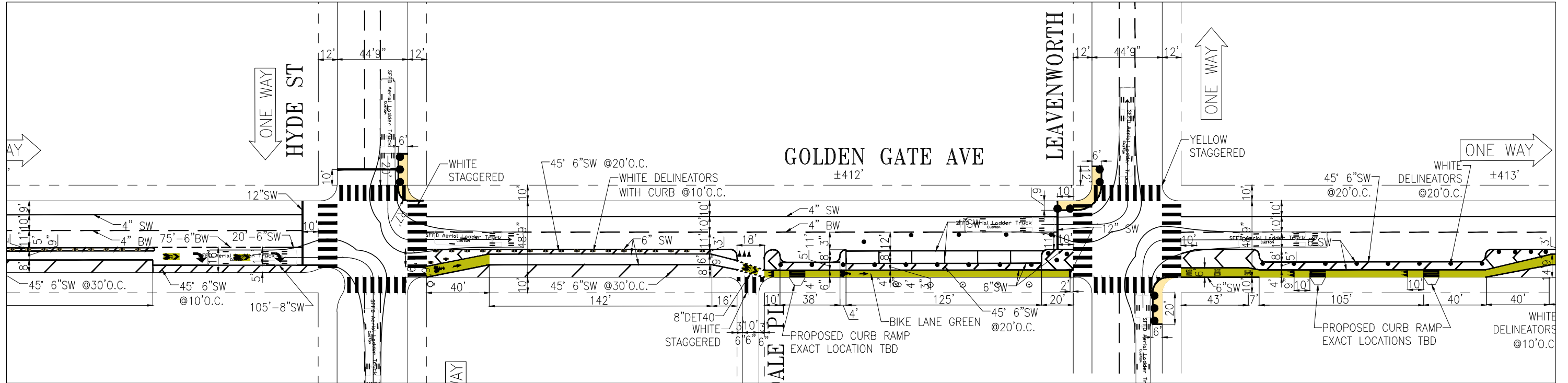
SHEET/SHEETS:	DRAFT
---------------	-------

CONTRACT NO.
DRAWING NO.
FILE NO.
REV. NO.

PLAN -- EXISTING



PLAN -- PROPOSED



NO.	DATE	DESCRIPTION	BY	APP
TABLE OF REVISIONS				
CHECK WITH TRACING TO SEE IF YOU HAVE LATEST REVISION				

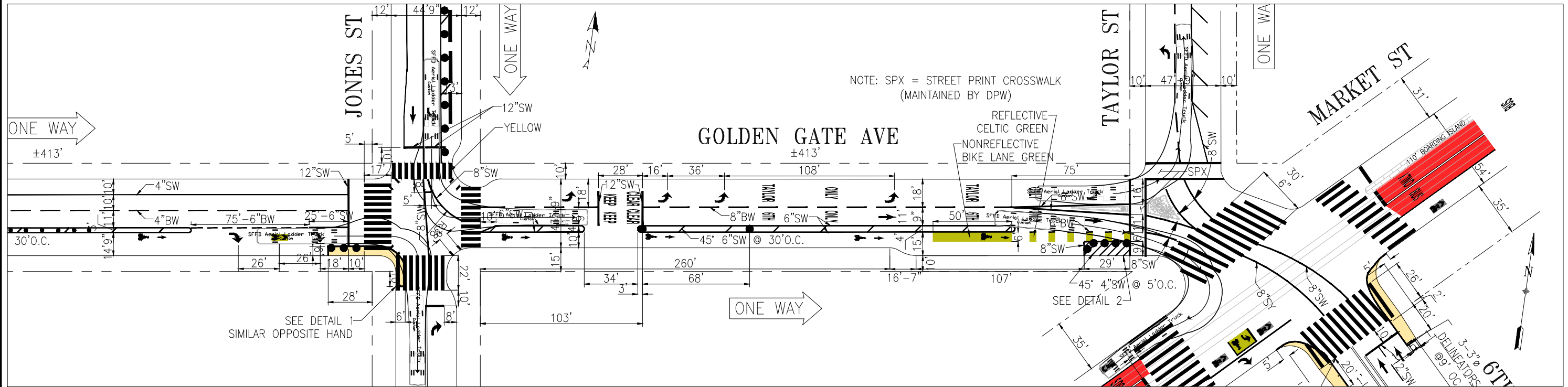


APPROVED	SCALE:
DRAWN:	DATE:
CHECKED:	DATE:
SENIOR ENGINEER	DATE:
CITY TRAFFIC ENGINEER	DATE:

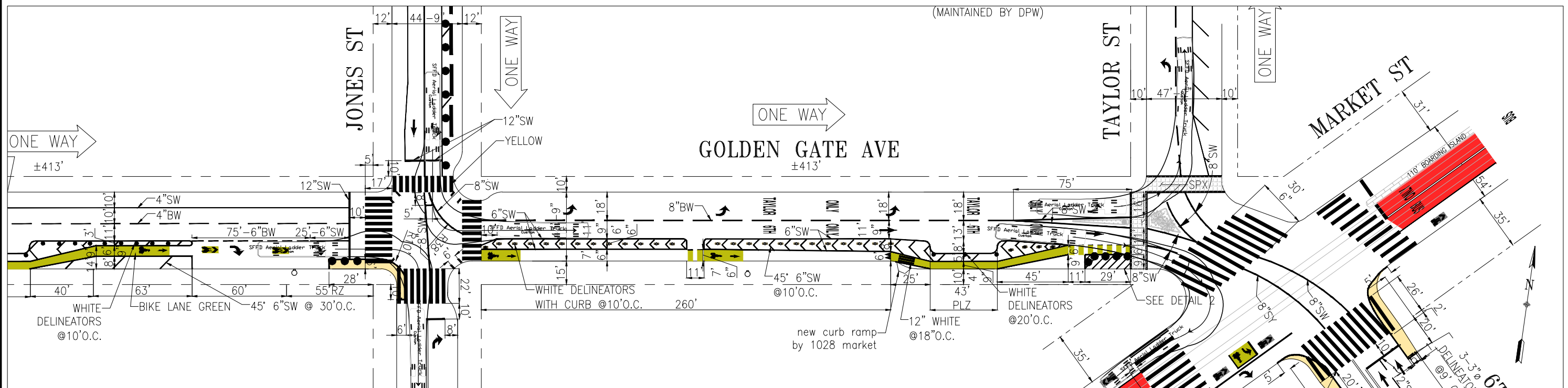
SHEET/SHEETS: DRAFT

CONTRACT NO.
DRAWING NO.
FILE NO.
REV. NO.

PLAN -- EXISTING



PLAN -- PROPOSED



NO.	DATE	DESCRIPTION	BY	APP
TABLE OF REVISIONS				
CHECK WITH TRACING TO SEE IF YOU HAVE LATEST REVISION				

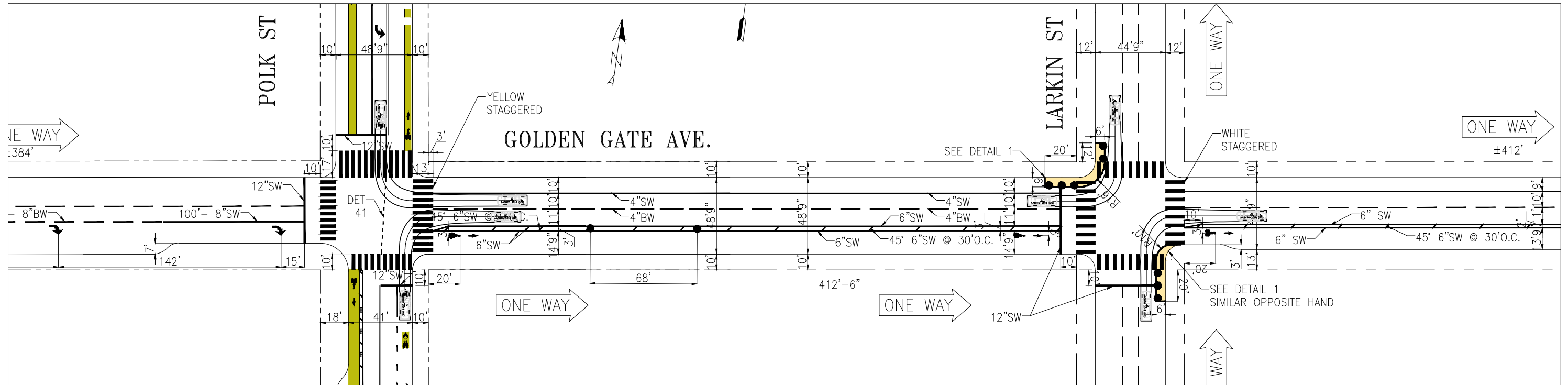


APPROVED	SCALE:
SENIOR ENGINEER	
CITY TRAFFIC ENGINEER	

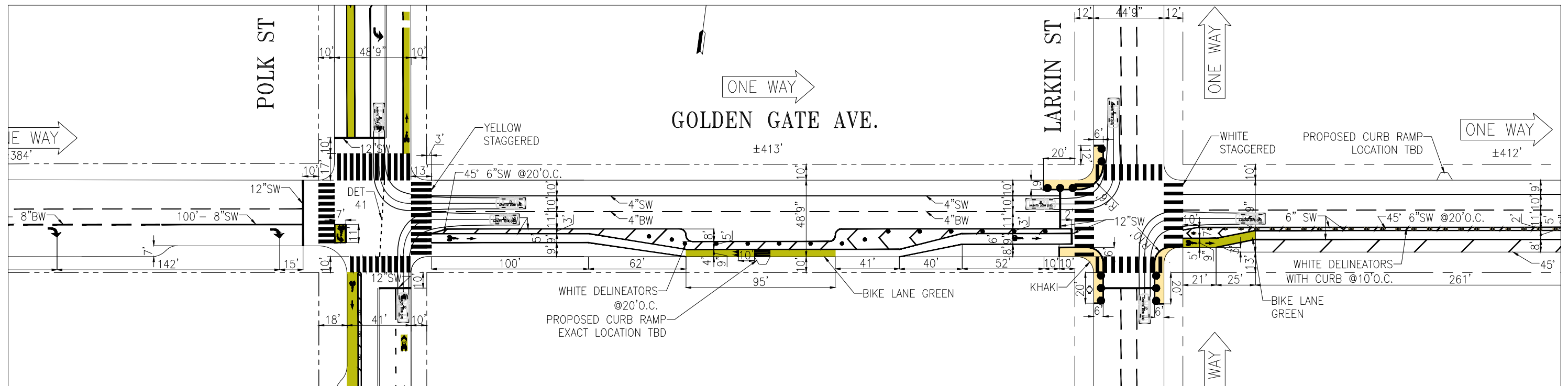
CONTRACT NO.
DRAWING NO.
FILE NO.
REV. NO.

DRAFT

PLAN -- EXISTING



PLAN -- PROPOSED



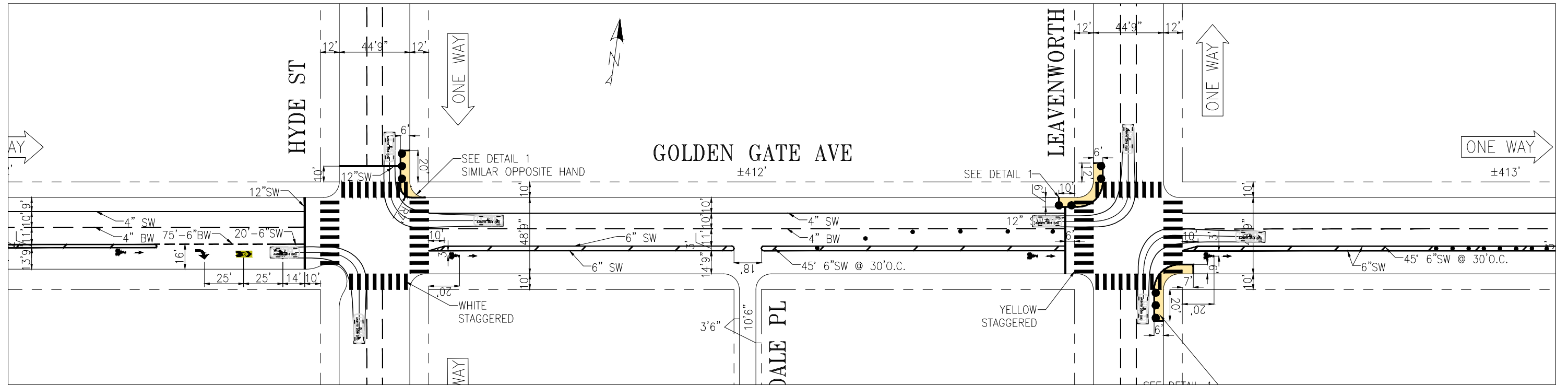
NO.	DATE	DESCRIPTION	BY	APP
TABLE OF REVISIONS				
CHECK WITH TRACING TO SEE IF YOU HAVE LATEST REVISION				



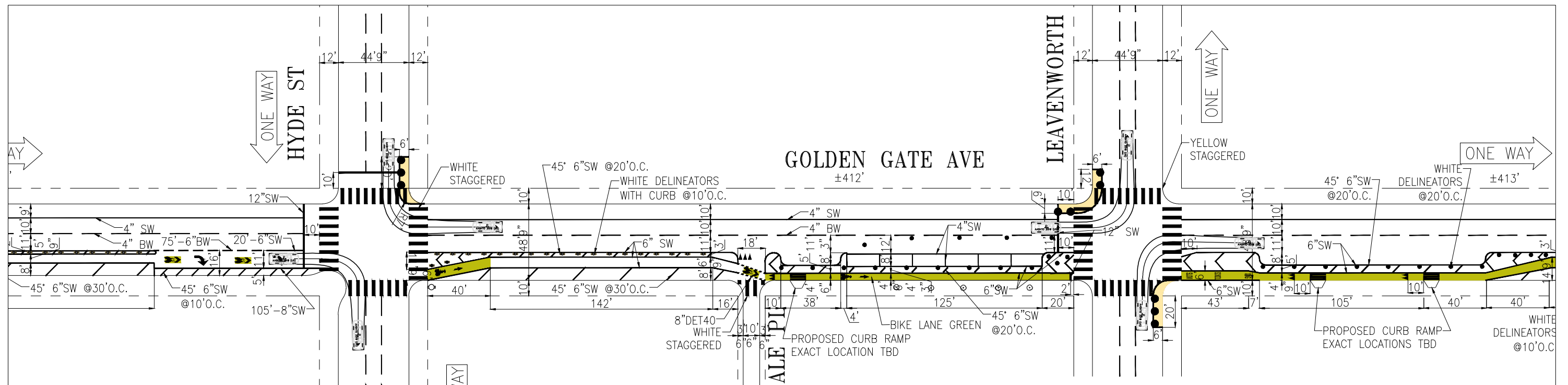
APPROVED		SCALE:	
DRAWN:	DATE:	SENIOR ENGINEER	DATE:
CHECKED:	DATE:	CITY TRAFFIC ENGINEER	DATE:

SHEET/SHEETS:		DRAFT
CONTRACT NO.		
DRAWING NO.		
REV. NO.		

PLAN -- EXISTING



PLAN -- PROPOSED



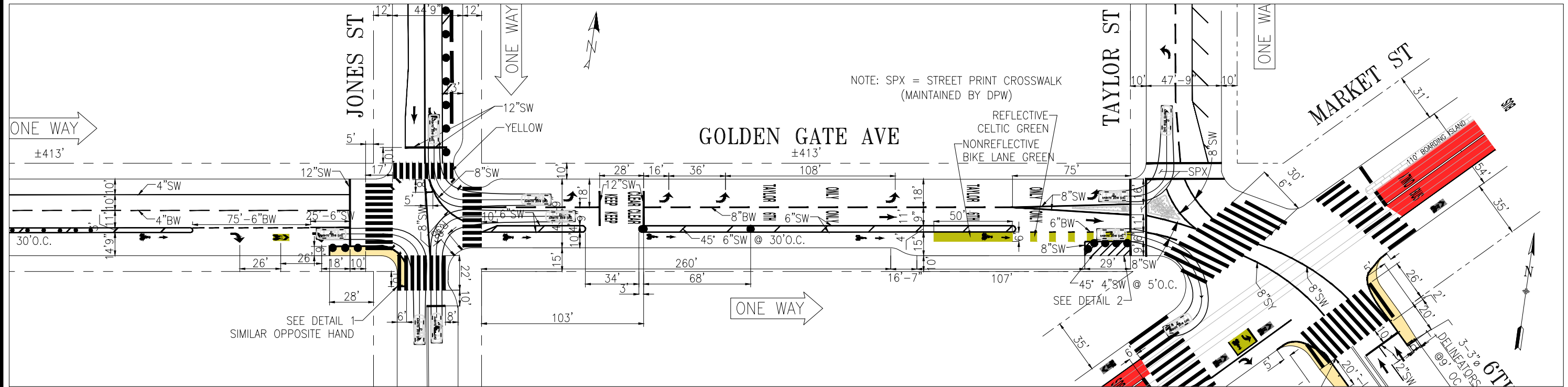
NO.	DATE	DESCRIPTION	BY	APP
TABLE OF REVISIONS				
CHECK WITH TRACING TO SEE IF YOU HAVE LATEST REVISION				



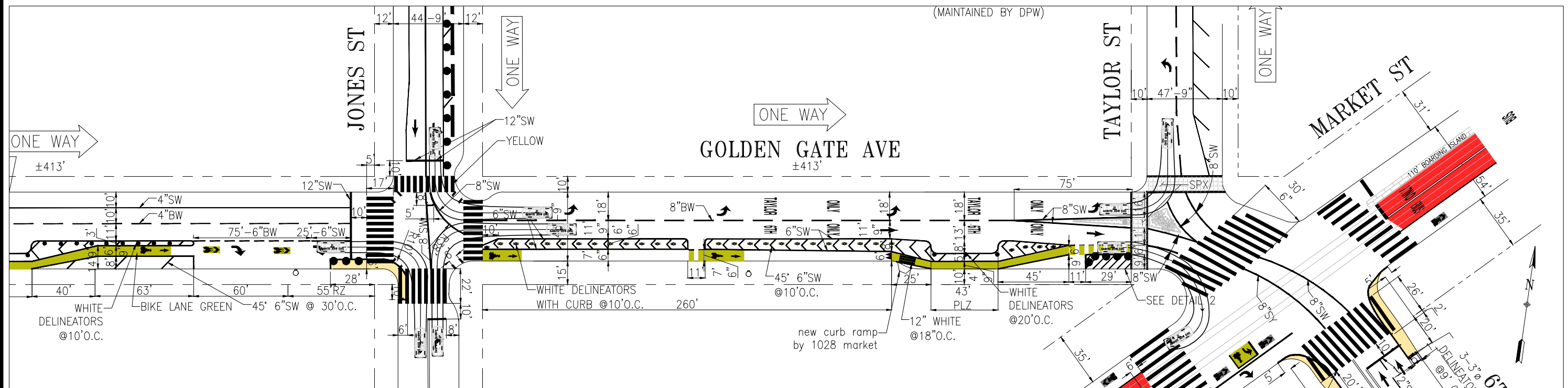
APPROVED		SCALE:	
DRAWN:	DATE:	SENIOR ENGINEER	DATE:
CHECKED:	DATE:	CITY TRAFFIC ENGINEER	DATE:

SHEET/SHEETS:		DRAFT
CONTRACT NO.		
DRAWING NO.		
REV. NO.		

PLAN -- EXISTING



PLAN -- PROPOSED



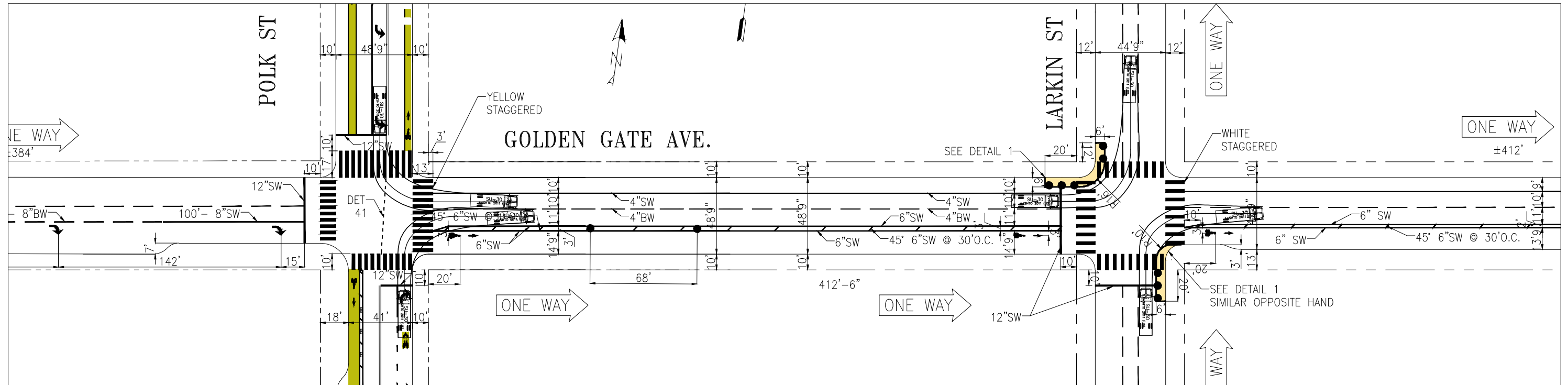
NO.	DATE	DESCRIPTION	BY	APP
TABLE OF REVISIONS				
CHECK WITH TRACING TO SEE IF YOU HAVE LATEST REVISION				



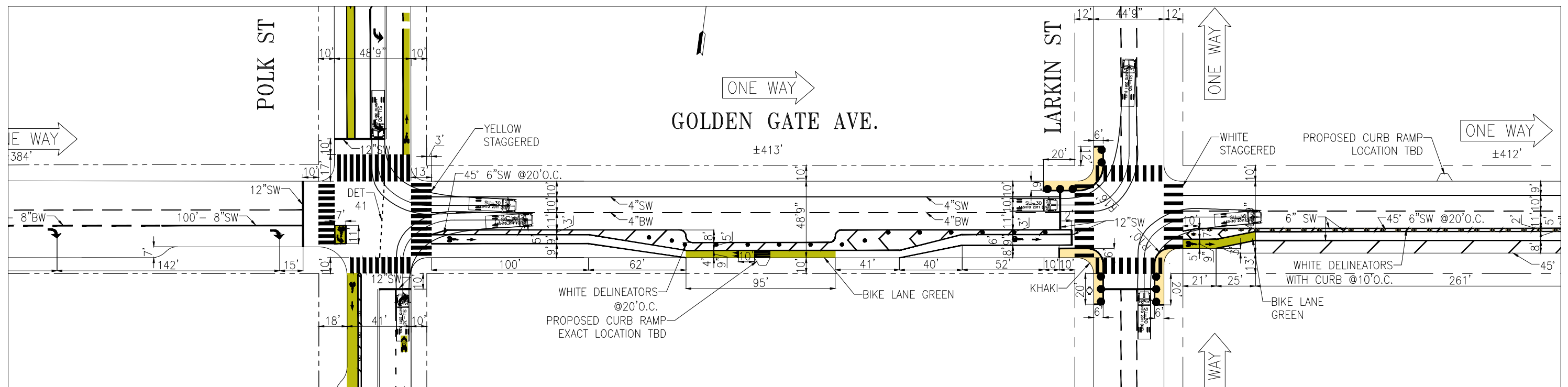
APPROVED	SCALE:	CONTRACT NO.
DATE:	DATE:	DRAWING NO.
CHECKED:	DATE:	FILE NO.
CITY TRAFFIC ENGINEER	DATE:	REV. NO.

DRAFT

PLAN -- EXISTING



PLAN -- PROPOSED



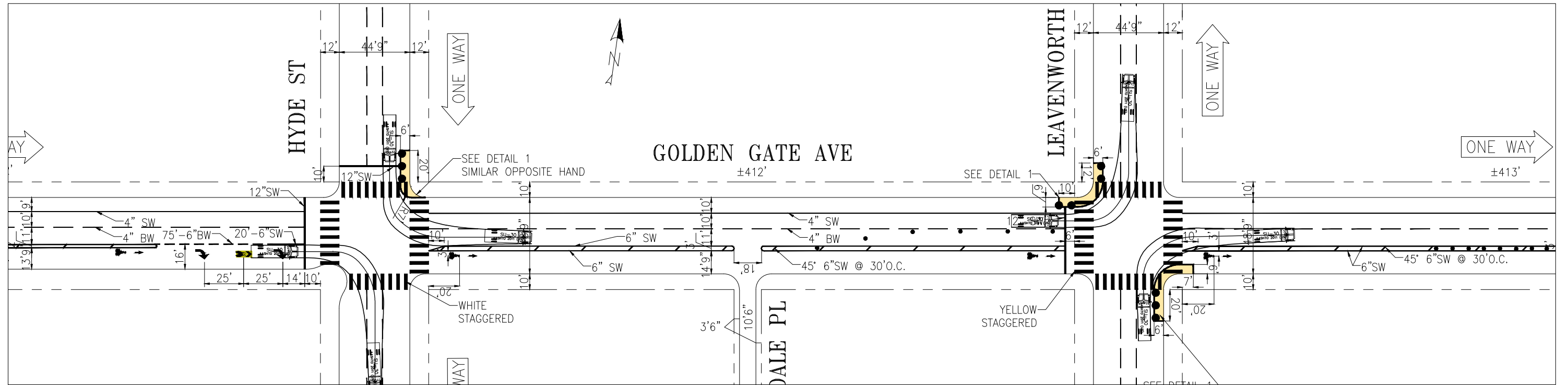
NO.	DATE	DESCRIPTION	BY	APP
TABLE OF REVISIONS				
CHECK WITH TRACING TO SEE IF YOU HAVE LATEST REVISION				



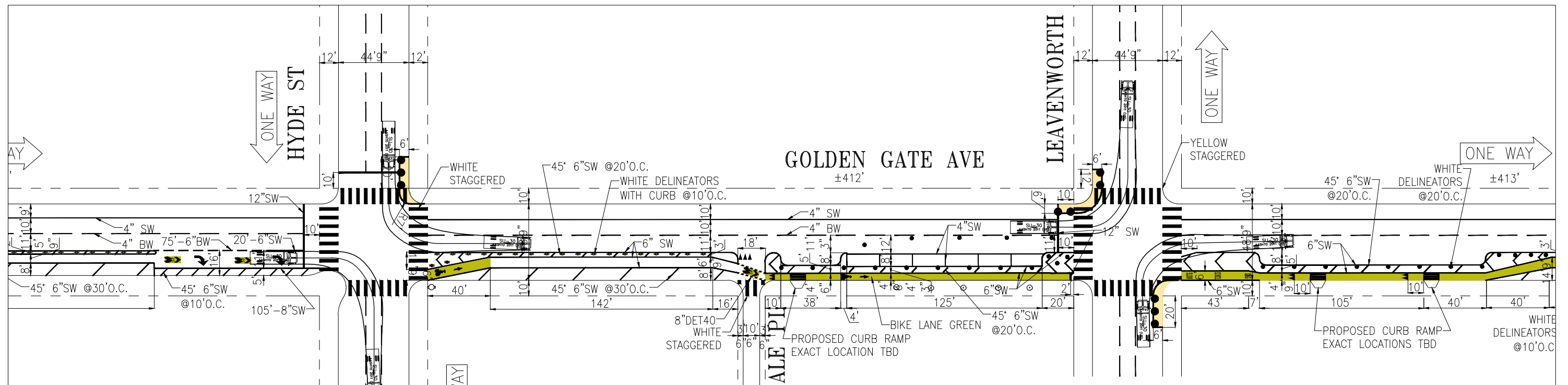
APPROVED		SCALE:
DRAWN:	DATE:	SENIOR ENGINEER
CHECKED:	DATE:	CITY TRAFFIC ENGINEER
SHEET/SHEETS:		DRAFT

CONTRACT NO.
DRAWING NO.
FILE NO.
REV. NO.

PLAN -- EXISTING



PLAN -- PROPOSED



NO.	DATE	DESCRIPTION	BY	APP
TABLE OF REVISIONS				
CHECK WITH TRACING TO SEE IF YOU HAVE LATEST REVISION				

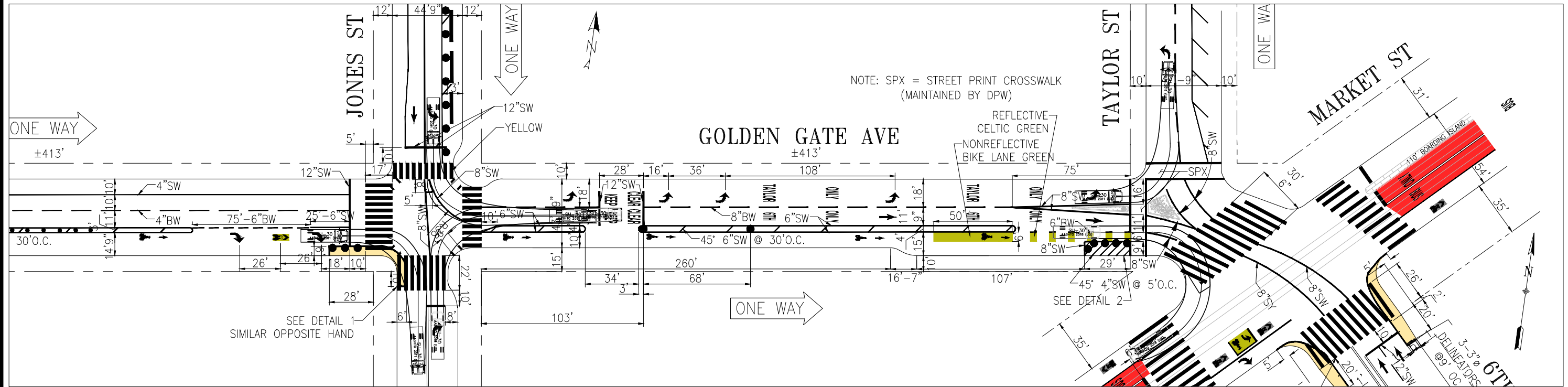


APPROVED	SCALE:
DRAWN: _____ DATE: _____	SENIOR ENGINEER DATE: _____
CHECKED: _____ DATE: _____	CITY TRAFFIC ENGINEER DATE: _____

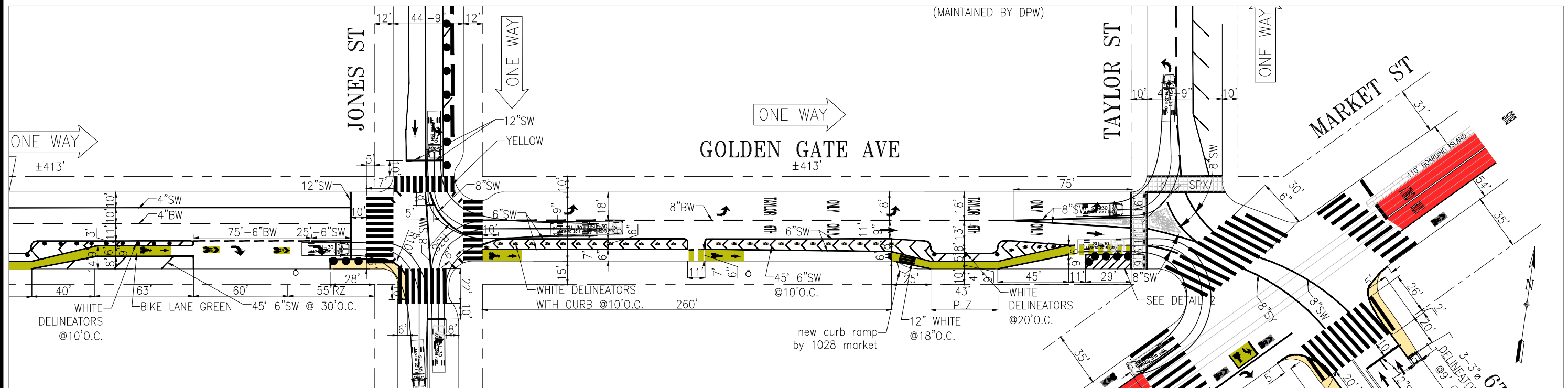
SHEET/SHEETS:	DRAFT
---------------	-------

CONTRACT NO.
DRAWING NO.
FILE NO.
REV. NO.

PLAN -- EXISTING



PLAN -- PROPOSED

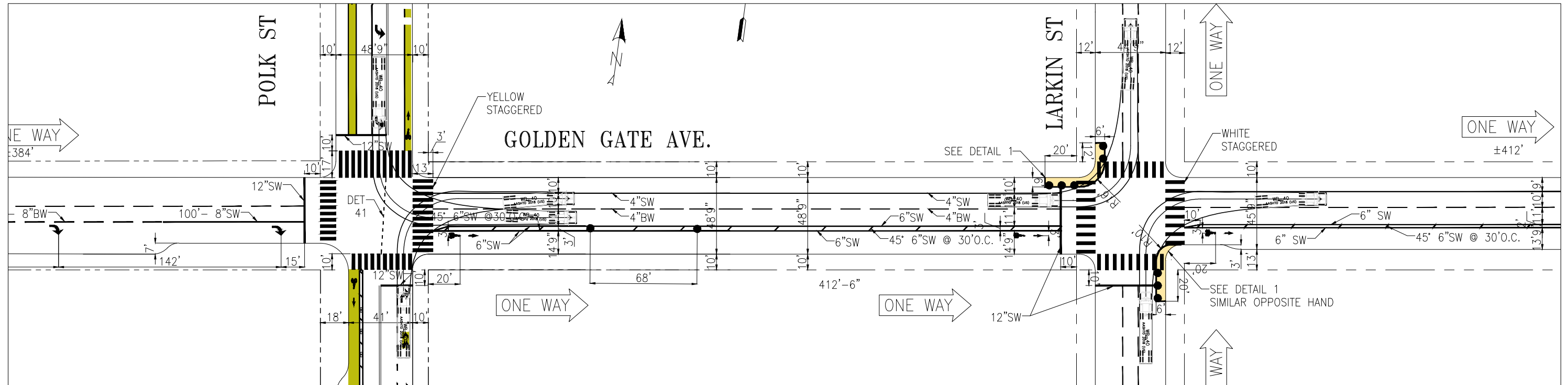


NO.	DATE	DESCRIPTION	BY	APP
TABLE OF REVISIONS				
CHECK WITH TRACING TO SEE IF YOU HAVE LATEST REVISION				

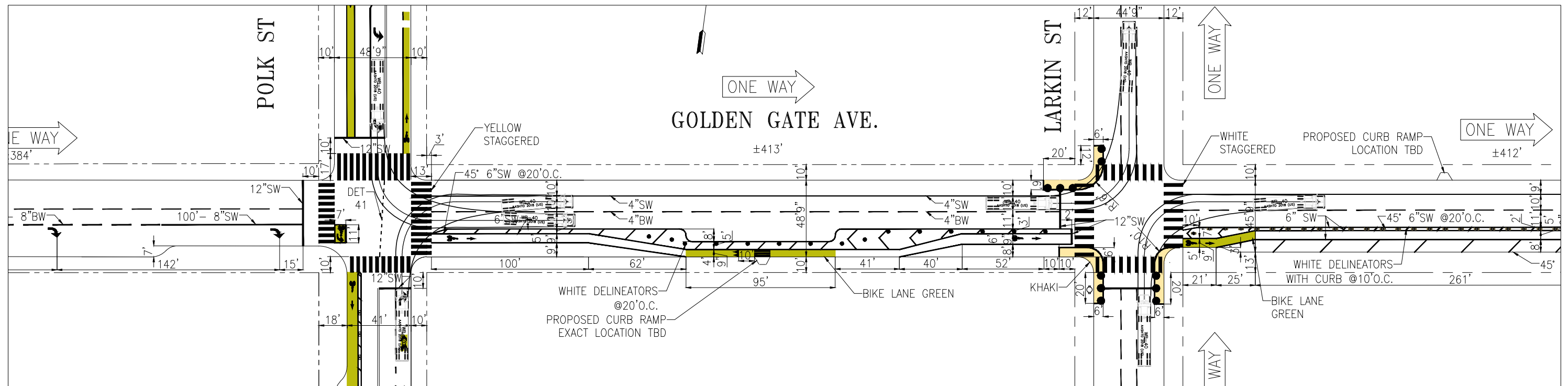


APPROVED	SCALE:	CONTRACT NO.
SENIOR ENGINEER		DRAWING NO.
CITY TRAFFIC ENGINEER	SHEET/SHEETS:	FILE NO.
	DRAFT	REV. NO.

PLAN -- EXISTING



PLAN -- PROPOSED



NO.	DATE	DESCRIPTION	BY	APP
TABLE OF REVISIONS				
CHECK WITH TRACING TO SEE IF YOU HAVE LATEST REVISION				

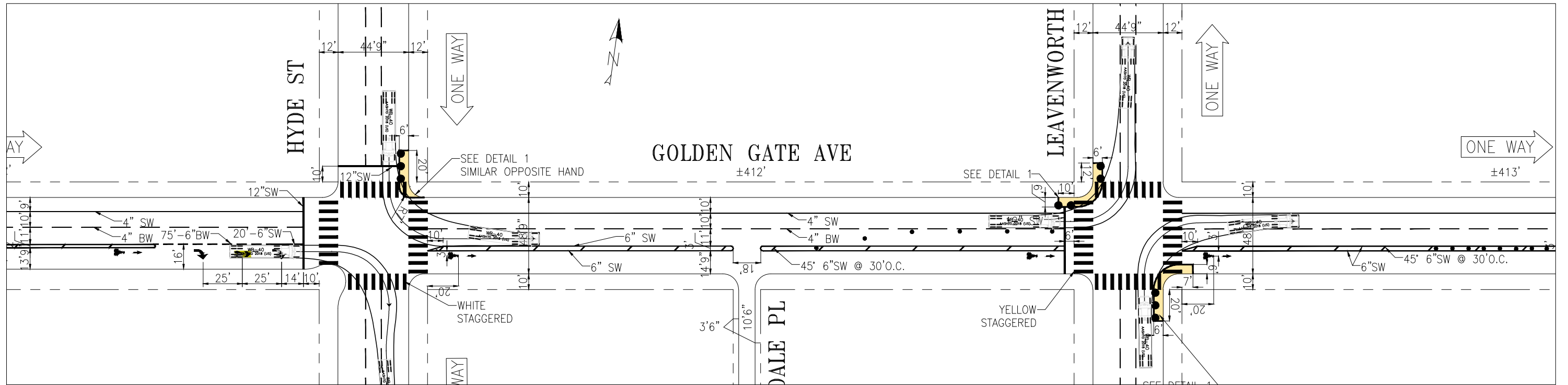


DRAWN:		DATE:		APPROVED		SCALE:	
CHECKED:		DATE:		SENIOR ENGINEER		DATE:	
				CITY TRAFFIC ENGINEER		DATE:	

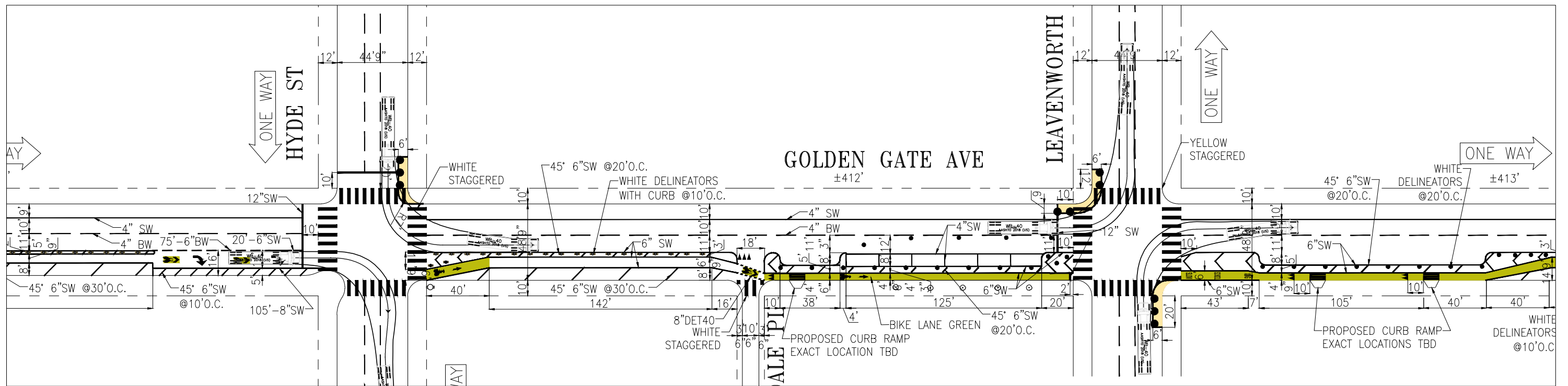
SHEET/SHEETS: **DRAFT**

CONTRACT NO.
DRAWING NO.
FILE NO.
REV. NO.

PLAN -- EXISTING



PLAN -- PROPOSED



NO.	DATE	DESCRIPTION	BY	APP
TABLE OF REVISIONS				
CHECK WITH TRACING TO SEE IF YOU HAVE LATEST REVISION				

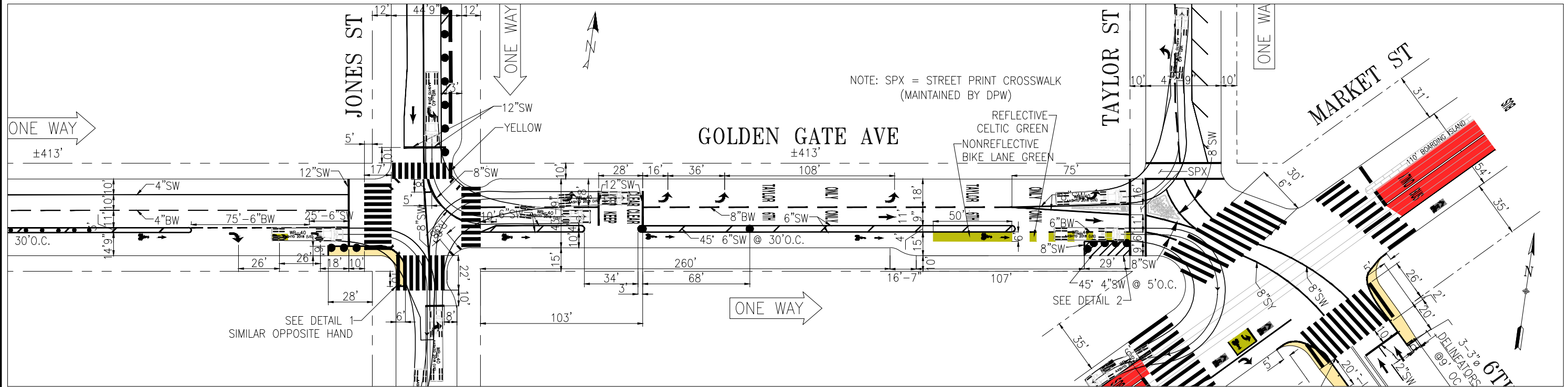


APPROVED	SCALE:
DRAWN: _____ DATE: _____	SENIOR ENGINEER DATE: _____
CHECKED: _____ DATE: _____	CITY TRAFFIC ENGINEER DATE: _____

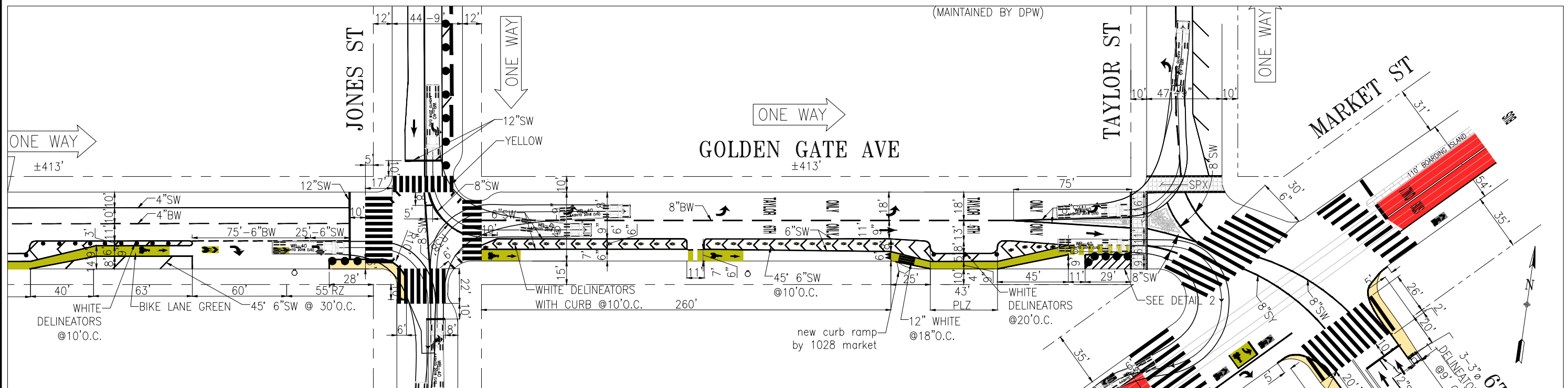
SHEET/SHEETS:	DRAFT
---------------	-------

CONTRACT NO.
DRAWING NO.
FILE NO.
REV. NO.

PLAN -- EXISTING



PLAN -- PROPOSED



NO.	DATE	DESCRIPTION	BY	APP
TABLE OF REVISIONS				
CHECK WITH TRACING TO SEE IF YOU HAVE LATEST REVISION				



APPROVED	SCALE:
DATE:	DATE:
CHECKED:	DATE:
CITY TRAFFIC ENGINEER	DATE:

SHEET/SHEETS: DRAFT

CONTRACT NO.
DRAWING NO.
FILE NO.
REV. NO.

SFMTA - TASC SUMMARY SHEET

PreStaff_Date: 3/16/2021 Requested_by: SFMTA Handled: Winnie Lee Section Head : MS <i>MS</i>	<input type="checkbox"/> Public Hearing Consent <input checked="" type="checkbox"/> Public Hearing Regular <input type="checkbox"/> Informational / Other <small>PH - Regular</small>	No objections: _____ Item Held: _____ Other: _____
---	---	---

Location: Golden Gate Avenue and Hyde Street

Subject: Golden Gate Quick-Build Project Curb Changes

PROPOSAL / REQUEST:

RESCIND – TOW-AWAY NO STOPPING ANY TIME
ESTABLISH – WHITE ZONE, PASSENGER LOADING ZONE, 7 AM TO 10 PM, DAILY
Golden Gate Avenue, north side, from 90 feet to 112 feet west of Hyde Street
Hyde Avenue, west side, from 25 feet to 69 feet north of Golden Gate Avenue

RESCIND – TOW-AWAY NO STOPPING ANY TIME
ESTABLISH – NO PARKING ANY TIME EXCEPT BICYCLES
Golden Gate Avenue, north side, 70 feet to 90 feet west of Hyde Street

(Supervisor District 6)

This proposal is additional curb legislation as part of the Golden Gate Quick-Build Project.

Winnie Lee, winnie.lee@sfmta.com

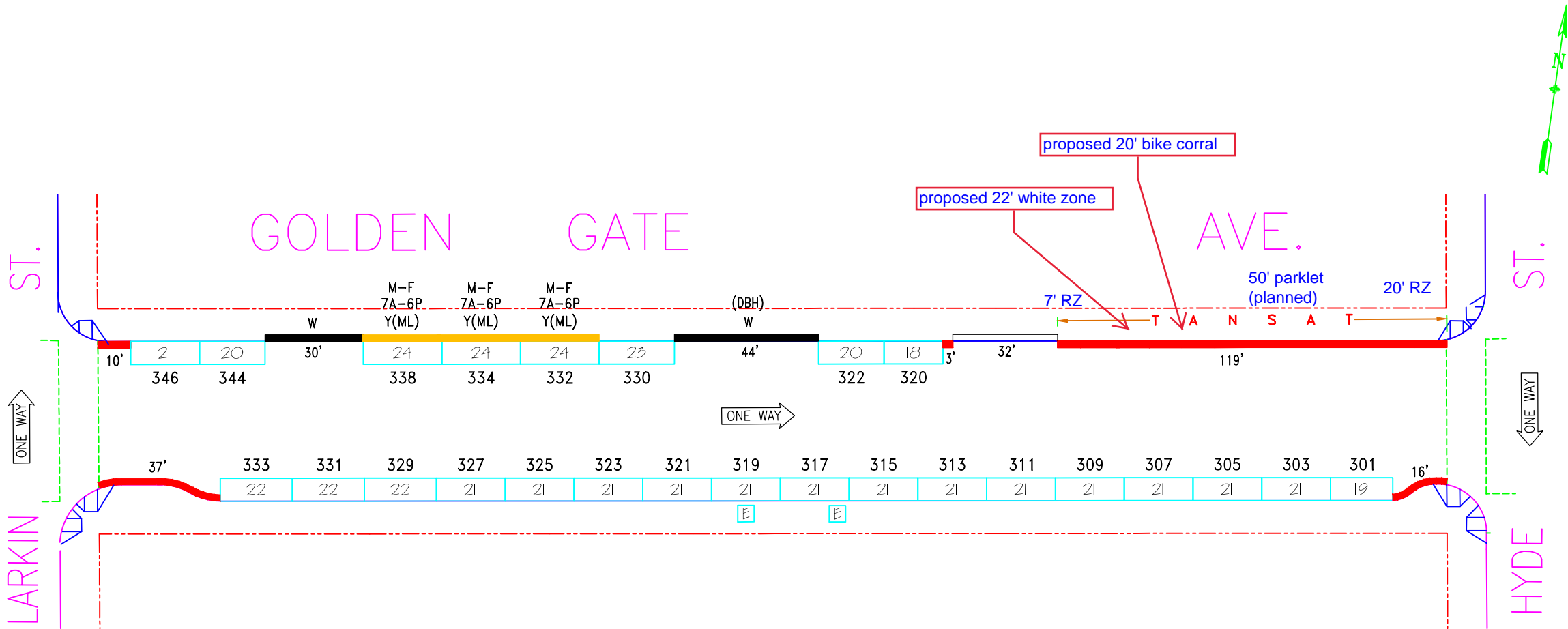
BACKGROUND INFORMATION / COMMENTS

Curb legislation add-on to the Golden Gate Quick-Build Project to address loading needs and bike corral request along the corridor. On Hyde Street TANSAT zone, there was a pit stop location but has been permanently removed. The quick-build project is scheduled for final approval at April 16 Public Hearing.

HEARING NOTIFICATION AND PROCESSING NOTES:

ENVIRONMENTAL CLEARANCE BY:

SFMTA Attached Pending



NO.	REVISION DESCRIPTION	BY	DATE	DIR/RES	3	4	5
1	Install #301-333, S/S	JB	6/8/09		3	4	5
2	MOS#323 & 325, PT-PLZ Establish	JB	12/21/10	3837	3	4	5



SAN FRANCISCO MUNICIPAL TRANSPORTATION AGENCY
CITY AND COUNTY OF SAN FRANCISCO
 PARKING METER SPACES

SIDE	TOW-AWAY		METER CT.		GENERAL				LOADING		METERED SPACES							TOTAL
	AM	PM	SS	MS	GMP	MC	TIMES	DAYS	ML	MTL	6-W	15 MIN	30 MIN	1 HR	2 HR	10 HR		
ODD			17		17		7A-6P	M-SA							17		17	
EVEN			8		5		7A-6P	M-SA	3				3		5		8	

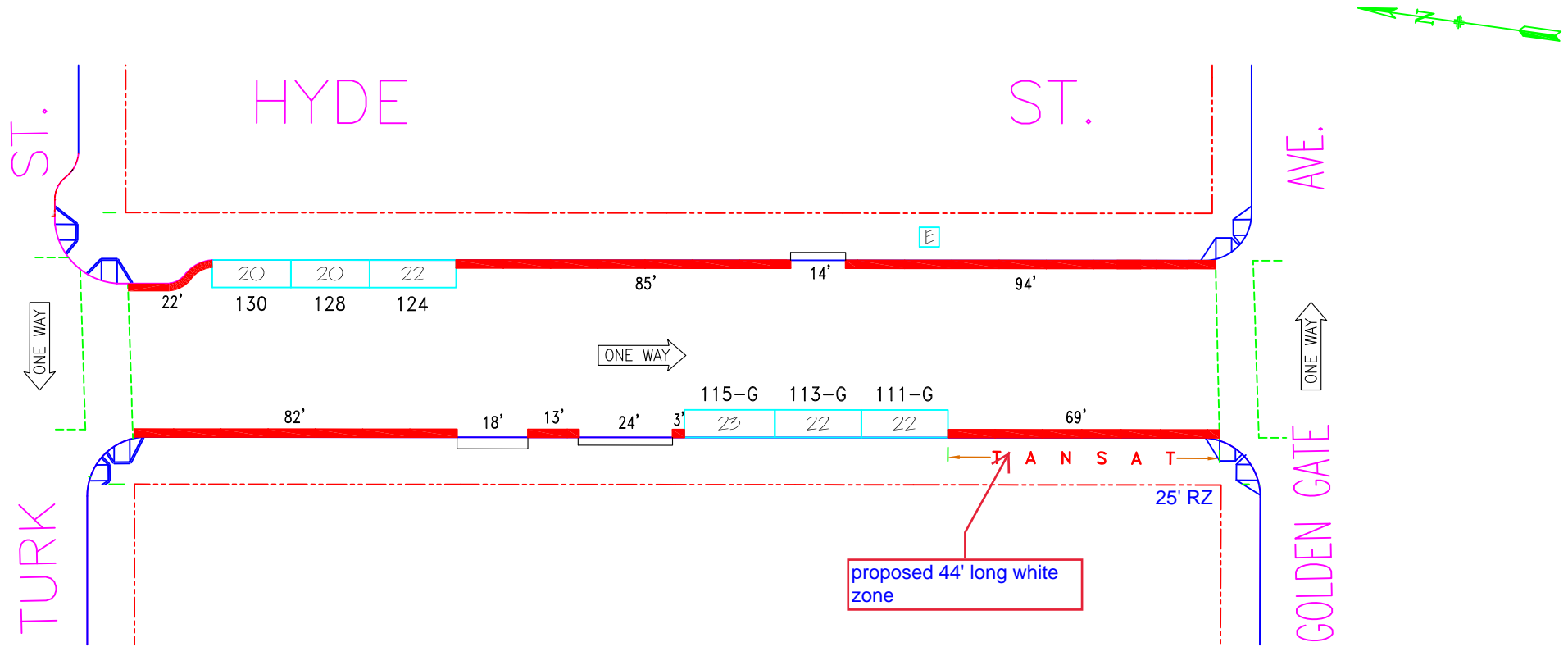
GOLDEN GATE AVE. (GGA - 442)
(300) BLOCK
 Meters 442-03XXy
HYDE ST. TO LARKIN ST.

SCALE: 1" = 40' DATE: 12/21/10 BY: JB


AREA 2

Golden Gate Avenue,
looking eastbound,
towards Hyde Street





NO.	REVISION DESCRIPTION				BY	DATE	DIR/RES											
	TOW-AWAY	METER CT.		GENERAL														LOADING
SIDE	AM	PM	SS	MS	GMP	MC	TIMES	DAYS	ML	MTL	6-W	15 MIN	30 MIN	1 HR	2 HR	10 HR	TOTAL	
8.a	PaintRedZ, MOS#106,8,10,16,18,20,22				JB	6/7/19												
8.b	Paint Redzone, MOS#127,129,130-W/S				JB	6/7/19												
ODD			3		3		7A-6P	M-SA					3					3
EVEN			3		3		7A-6P	M-SA							3			3



SAN FRANCISCO MUNICIPAL TRANSPORTATION AGENCY
CITY AND COUNTY OF SAN FRANCISCO
 PARKING METER SPACES

HYDE ST. (HYD - 472)
(100) BLOCK
 Meters 472-01XXy

GOLDEN GATE AVE. TO TURK ST.

AREA 2

SCALE: 1" = 40'

DATE: 12/29/14

BY: JB

Revised: 06/07/19 15:00
 Filename: S:_P\25\Operations\Map Drawing\Hyde St. (00)\Map-0146-100-RedZone

Hyde Street, looking southbound towards Golden Gate Ave

