

SFMTA - TASC SUMMARY SHEET

<p>PreStaff_Date: 1/5/2021 Requested_by: SFMTA Handled: Jeffrey Tom Section Head Approval: TF <i>TF</i></p>	<p><input type="checkbox"/> Public Hearing Consent <input checked="" type="checkbox"/> Public Hearing Regular <input type="checkbox"/> Informational / Other <small>PH - Regular</small></p>	<p>No Objection: _____ Objection: _____ Item Held: _____</p>
<p>Location: 10th Street, between Jessie Street and Harrison Street</p>		
<p>Subject: Rescind Tow-Away</p>		
<p>PROPOSAL / REQUEST: RESCIND - TOW-AWAY NO STOPPING, 7AM TO 9AM AND 4PM TO 7PM, MONDAY THROUGH FRIDAY RESCIND - TOW-AWAY LANE MUST TURN LEFT 10th Street, east side, between Jessie Street and Mission Street RESCIND - YELLOW METERED LOADING ZONE, 9AM TO 4PM, MONDAY THROUGH FRIDAY, 7AM TO 6PM, SATURDAY ESTABLISH - YELLOW METERED LOADING ZONE, 7AM TO 6PM, MONDAY THROUGH SATURDAY 10th Street, east side, from 103 feet to 147 feet north of Mission Street (extending hours for 2 yellow metered spaces) RESCIND - GENERAL METERED PARKING, 9AM TO 4 PM, MONDAY THROUGH FRIDAY, 7AM TO 6PM, SATURDAY ESTABLISH - GENERAL METERED PARKING, 7AM TO 6PM, MONDAY THROUGH SATURDAY 10th Street, east side, from 40 feet to 103 feet north of Mission Street (extending hours for 3 metered spaces) 10th Street, east side, from 4 feet to 24 feet south of Jessie Street (extending hours for 1 metered space) (continued below)</p>		
<p>BACKGROUND INFORMATION / COMMENTS RESCIND - TOW-AWAY NO STOPPING, 7AM TO 9AM AND 3PM TO 7PM, MONDAY THROUGH FRIDAY RESCIND - TOW-AWAY LANE MUST TURN LEFT 10th Street, east side, between Harrison Street and Bryant Street (Supervisor District 6) Proposal to remove the tow-away regulations on the east side of 10th Street. Jeffrey Tom, jeffrey.tom@sfmta.com</p>		
<p>HEARING NOTIFICATION AND PROCESSING NOTES:</p>		<p>ENVIRONMENTAL CLEARANCE BY: <input checked="" type="checkbox"/> SFMTA <input type="checkbox"/> Attached <input type="checkbox"/> Pending</p>

CITY AND COUNTY OF SAN FRANCISCO
MUNICIPAL TRANSPORTATION AGENCY
TRAFFIC ENGINEERING
CITIZEN REQUEST CORRESPONDENCE



Request No.	20-1805	Section	OPS
TSC No.		Staff Assigned	J. Tom
Director's No.		Due Date	
Mayor's No.		Neighborhood	
Requested Date	9/29/2020	School Name	
Received Date	10/6/2020	Organization	

Firm	
Requested By	Ian Trout
Address	
City/State/Zip	San Francisco, CA
Letter Subject	Tow-Away Zone

Subject Location	Work Description
10th Street	

Additional Correspondence		Legislation	Action	Date
From/To	Date			
		TASC		
		Public Hearing		
		SFMTA Board		
		Board Committee		
		Board of Sups		
		Mayor's		
		Res/Ord No.		

Comment

Legislating removal of tow-away regulation. (J. Tom 12/15/2020)

Remarks

From: [Olea, Ricardo](#)
To: [de la Fuente, Nicole](#); [Folks, Tom](#); [Woo, Bryant](#)
Cc: [Hunter, Mari E](#); [Trout, Ian](#)
Subject: Fwd: tow-away lanes: 1st batch
Date: Tuesday, October 6, 2020 11:55:48 AM
Attachments: [image001.png](#)
[image005.png](#)

Nicole - Please log in separately for rescinding:

1. PM towaway on Bay from Taylor to Laguna
2. Peak towaways on 10th Street.

Thanks,
Ricardo

Begin forwarded message:

From: "Trout, Ian" <Ian.Trout@sfmta.com>
Date: September 29, 2020 at 3:30:42 PM PDT
To: "Olea, Ricardo" <Ricardo.Olea@sfmta.com>
Cc: "Folks, Tom" <Tom.Folks@sfmta.com>
Subject: tow-away lanes: 1st batch

Hey Ricardo,

Per our discussion this last week,

I wanted to followup with the one's that we allocated to you for further analysis and preparing the TASC packet (or delegating it to Tom's group):

street name	cross street 1	cross street 2	AM or PM or both	side of street?	Hours
10th Street	Jessie Street	Mission Street	both	east	7AM to 9AM & 4PM to 6PM
10th Street	Harrison Street	Bryant Street	both	east	7AM to 9AM & 3PM to 7PM
Bay Street	Taylor Street	Laguna street	PM	north	4PM to 6PM

I still need to followup with Transit Service Planning on the 2/3 lines on Post/Sutter.

Best Regards,

Ian Trout, P.E.

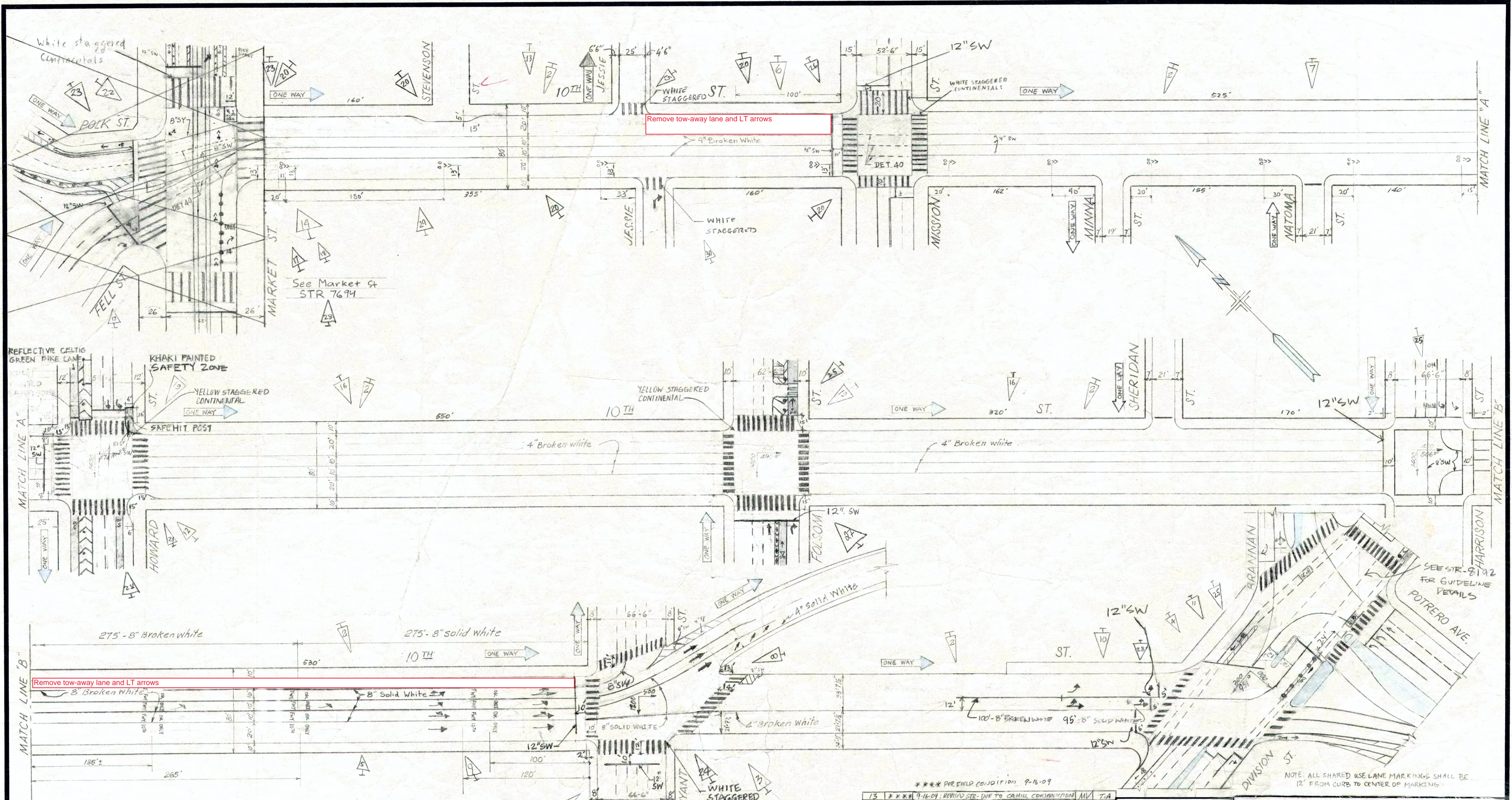
Associate Engineer
Sustainable Streets Division I Transit Engineering



Office 415.701.4556

San Francisco Municipal Transportation Agency
1 South Van Ness Avenue, 7th floor
San Francisco, CA 94103





Remove tow-away lane and LT arrows

275'-8" broken white

275'-8" solid white

10TH ONE WAY

8" Solid White

8" SOLID WHITE

12" SW

100'

120'

135'

265'

530'

*** PER FIELD CONDITION 9-16-09

NO.	DATE	DESCRIPTION	BY
13	9-16-09	REVISED STRIPING DUE TO CAHILL CONSTRUCTION	AV/TJ
12	10-6-09	ADDED BULBOUT AT 10TH/HOWARD	MV/TB
11	10-17-02	MODIFIED CHANNELIZATION (CONTRAST/STRENGTH/STABILITY)	BW/GR/LN
10		CHANGED LANE MARKINGS AT DIVISION	HQ/RO
9	4/27/04	CHANGED LANE LINE TO 8" BW/SW AND ADDED PAVEMENT MARKINGS (PER FIELD CHECK)	TF/ET
8	8/24/02	ADDED S.W. WALK AT 10TH/BRYANT	BW/EJ
7	5/15/07	TOW-AWAY LANE RESURFACED (MISSION/HOWARD)	TF/RO
6	4/17/07	LEFT TURN STRIPING @ MISSION ST	TF/RO
5	8/19/06	STRIPING CHANGES - MARKET TO BRYANT - CENTRAL Fwy. Plaza	BW/EM
4		Added guidelines @ Division	MTR/ET
3	3/3/09	Striping change @ Bryant	HQ/PM
2	5/09	Changed P. 1. Market & Division	MV/ET
1	12-11-08	Striping @ Bryant	MV/ET

TABLE OF CHANGES
CAUTION: CHECK WITH TRACING TO SEE IF YOU HAVE LATEST REVISION

REFERENCES
INSERT FILE NO'S OF SURVEYS, PLANS, ETC., USED

Supersedes STR-1961
Lane striping done & installed by Contractor after resurfacing 5/89

DESIGNED BY	DATE
.....
DRAWN BY	DATE
.....
TRACED BY	DATE
.....
CHECKED BY	DATE
.....
APPROVED	DATE
.....
SECTION ENG.	DATE
.....
DIVISION ENG.	DATE
.....

CITY AND COUNTY OF SAN FRANCISCO
DEPARTMENT OF PUBLIC WORKS
BUREAU OF TRAFFIC ENGINEERING & OPERATIONS

TRAFFIC STRIPING
TENTH STREET
MARKET ST. TO DIVISION ST

SCALE 1" = 50'

SHEET OF SHEETS

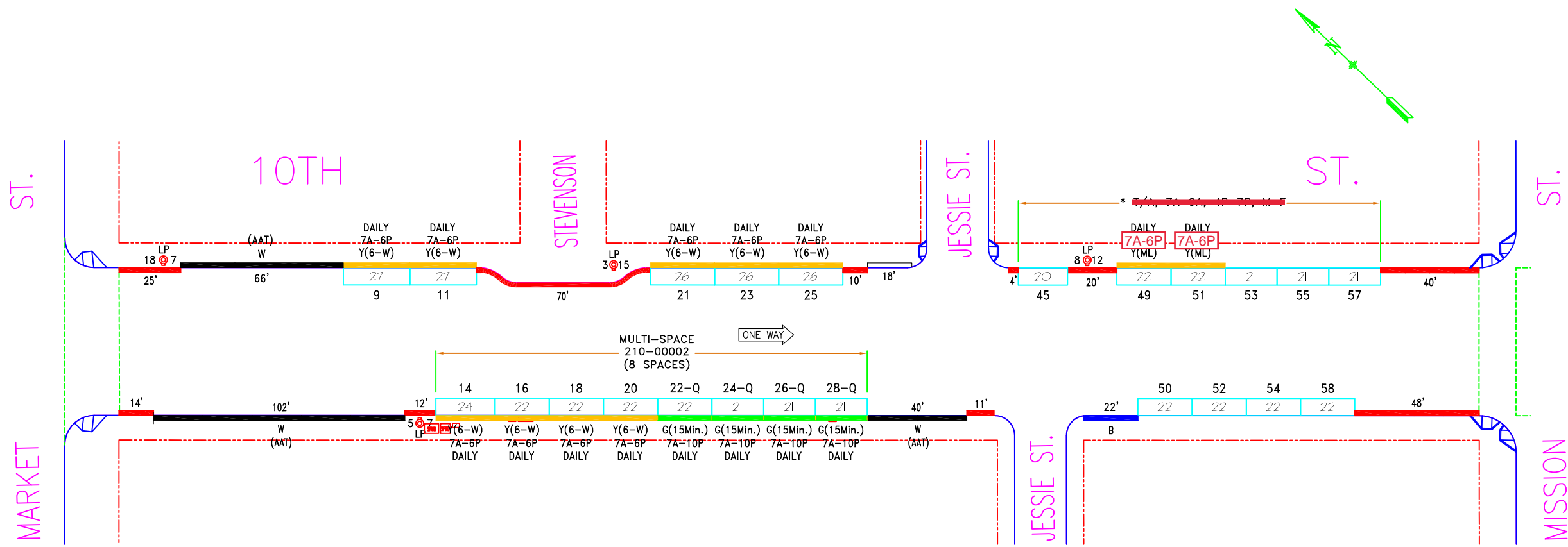
APPROVED *Mona S. Brown*
DATE 4-25-06 CITY TRAFFIC ENGINEER

FILE STR-5448

CHANGE 30

31		Remove tow-away lane bwn Jessie and Mission, and between Harrison and Bryant	BW/DJ/STOM
30		WHITE STAGG. RTA AT JESSIE	BW/DJ/STOM
29	12-11-19	CHANGED LANE WIDTHS BET STEVENSON & MARKET	BW/DJ/STOM
		PER FIELD - UPDATED BIKE LANE ON HOWARD, TURN ARROWS @ DIVISION, RENOVATED MARKET ST STRIPING	MG/D. Carr
28	08/09/19	PER FIELD: PROTECTED BIKEWAY ADDED ON FOLSOM STREET W/ DELINEATORS	MG/JHC
27	07/22/18	ADDED STANDARD WHITE STRIPES WALK CROSSING JESSIE ST	MG/JHC
26	12/05/18	ADDED WHITE STAGGERED CONTI. AND LIMIT LINES @ 10TH/MISSION	MS/AL

APP BY *** per field condition 12/21/11



NO.	REVISION DESCRIPTION	BY	DATE	DIR/RES	7	Est.BZ,MOS#47-S/S,Est.ML#49,51-N/S	JB	8/28/19	6119
6.a	Revk.BZ,MOS#12forPLZ,Est.6W#14-20	JB	8/27/19	6119					
6.b	Est.GZ#22-28,PLZ&6W#9,11,21,23,25	JB	8/27/19	6119					

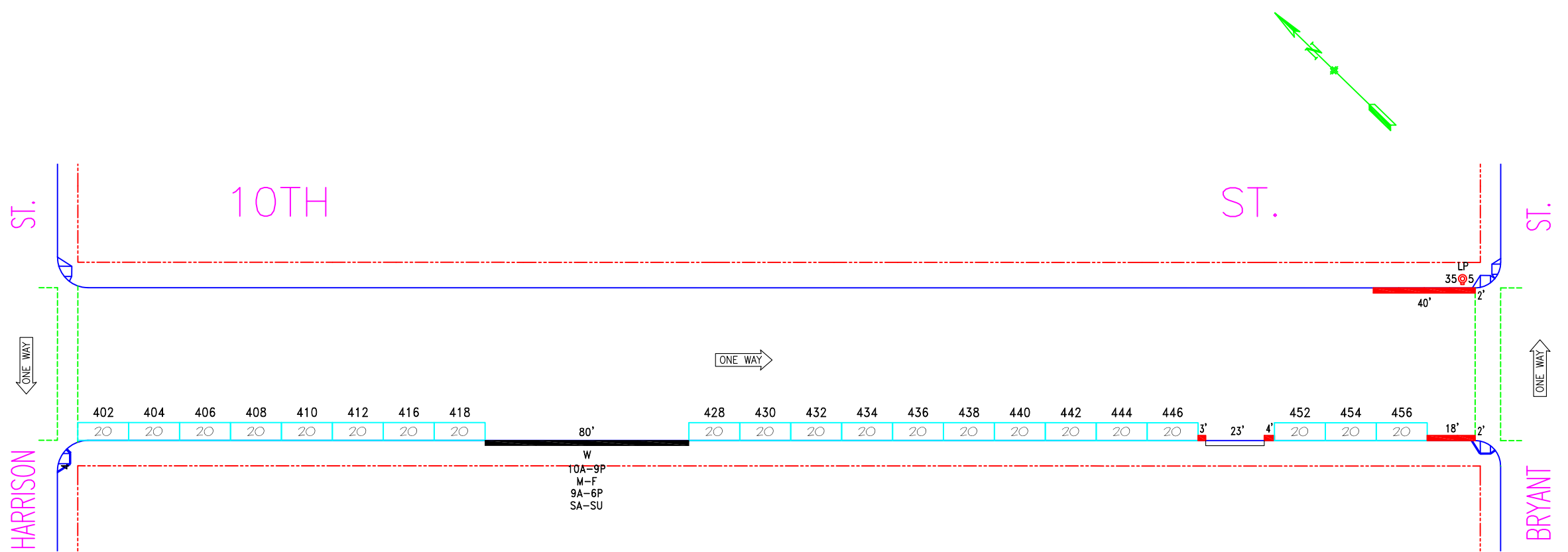

SAN FRANCISCO MUNICIPAL TRANSPORTATION AGENCY
 CITY AND COUNTY OF SAN FRANCISCO
 PARKING METER SPACES

SIDE	TOW-AWAY		METER CT.		GENERAL				LOADING		METERED SPACES							TOTAL
	AM	PM	SS	MS	GMP	MC	TIMES	DAYS	ML	MTL	6-W	15 MIN	30 MIN	1 HR	2 HR	10 HR		
ODD	—		11		4		7A-6P	M-SA	2		5		7		4		11	
EVEN			4	1	8		7A-6P	M-SA			4	4	4		4		12	


10TH ST. (10S - 210)
(UNIT) BLOCK
 Meters 209-00XXy
MARKET ST. TO MISSION ST.

AREA 2

SCALE: **1" = 50'** DATE: **3/31/14** BY: **JB**



NO.	REVISION DESCRIPTION	BY	DATE	DIR/RES	3	Est. Redzone-B/S, MOS#458-W/S	JB	8/22/18	5875
1	Establish PT-PLZ, MOS#422,424-W/S	JB	4/6/15	5372					
2	Updated per field: X-walk off Bryant	StJB	12/29/16						


SAN FRANCISCO MUNICIPAL TRANSPORTATION AGENCY
CITY AND COUNTY OF SAN FRANCISCO
 PARKING METER SPACES

SIDE	TOW-AWAY		METER CT.		GENERAL				LOADING		METERED SPACES							TOTAL
	AM	PM	SS	MS	GMP	MC	TIMES	DAYS	ML	MTL	6-W	15 MIN	30 MIN	1 HR	2 HR	10 HR		
ODD	7A	9A	4P	6P														
EVEN			21		21		9A-6P	M-SA							21			21

10TH ST. (10S, 210)
(400) BLOCK
 Meters #210-04XXY
HARRISON ST. TO BRYANT ST.

SCALE: **1"=50'** DATE: **4/3/15** BY: **JB**

AREA 3