



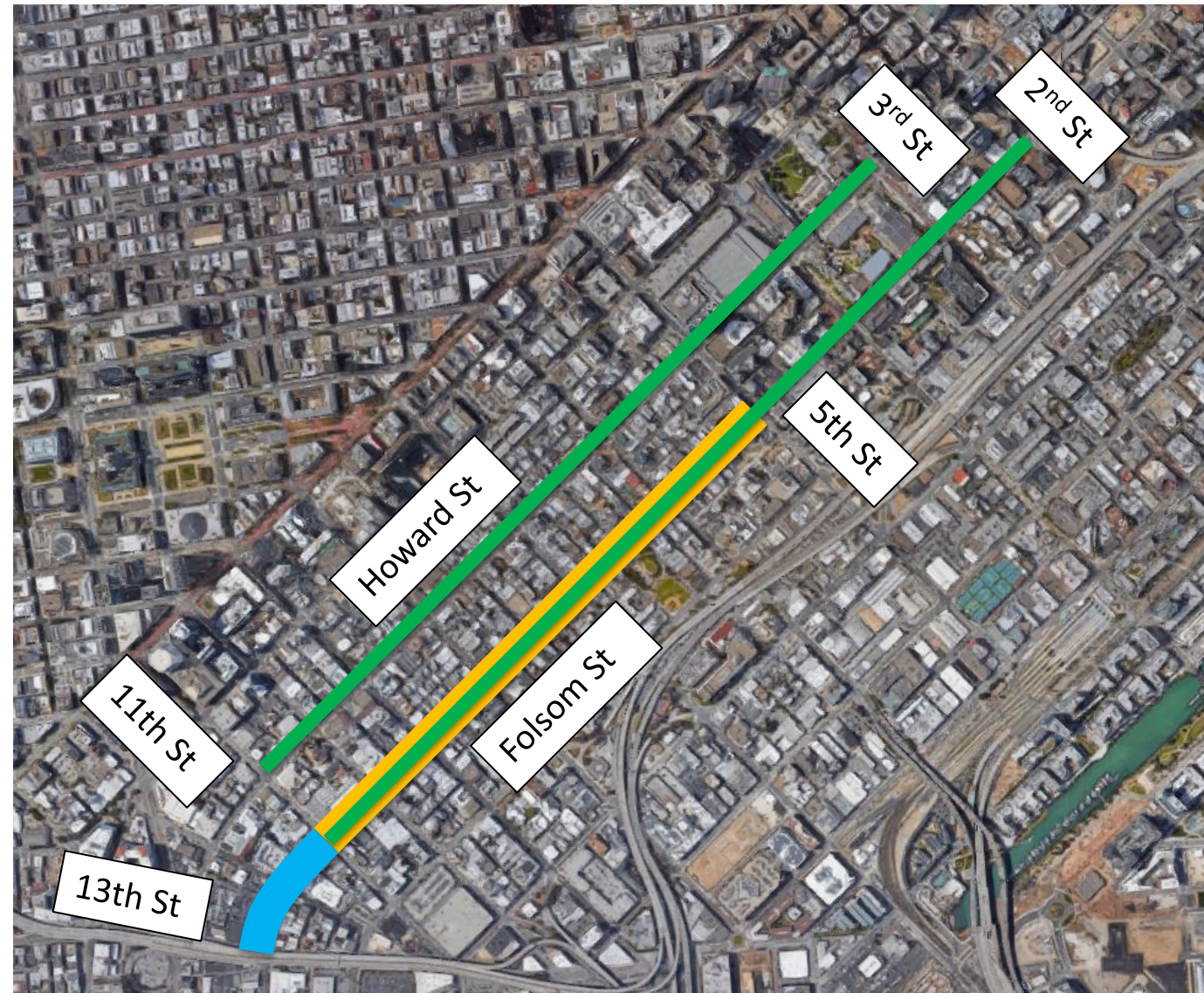
**SFMTA**  
Municipal  
Transportation  
Agency




# Folsom Near-Term Improvement Project

SFMTA Board of Directors

October 17, 2017

# Project Area



-  Streetscape Project Limits
-  Folsom Near-Term Project Limits
-  Folsom Bike Gap Closure Limits

# Existing Concerns



Blocking Bicycle Lanes



Lack of Loading Spaces

## Vision Zero High Injury Network Map



# Folsom Near-Term Project Goals

- Improve safety for all users of Folsom on a quicker schedule
- Make biking and walking in SoMa a more comfortable experience
- Elevate transit service
- Inform final Streetscape project design



# Bicycle Improvements



# Transit and Pedestrian Improvements



# Working with the Community



**1,300** questionnaire responses



Meetings with **20** community groups



**300** people attended open houses



Knocked on **165** businesses' doors



**80** meetings with local businesses



**61** business loading surveys completed



**11,000** open house notification postcards delivered



Distributed **400** open house notification posters



**100s** of hours of staff outreach

# Project Timeline

- Stakeholder Outreach: January through implementation
- Open Houses: July 13 & 15
- Near Term Legislation: July – October
- Near Term Implementation: October - December
  
- Streetscape Project legislation: November – Early 2018
- Streetscape Detailed Design: 2018 - 2019
- Streetscape Construction: 2020 - 2022



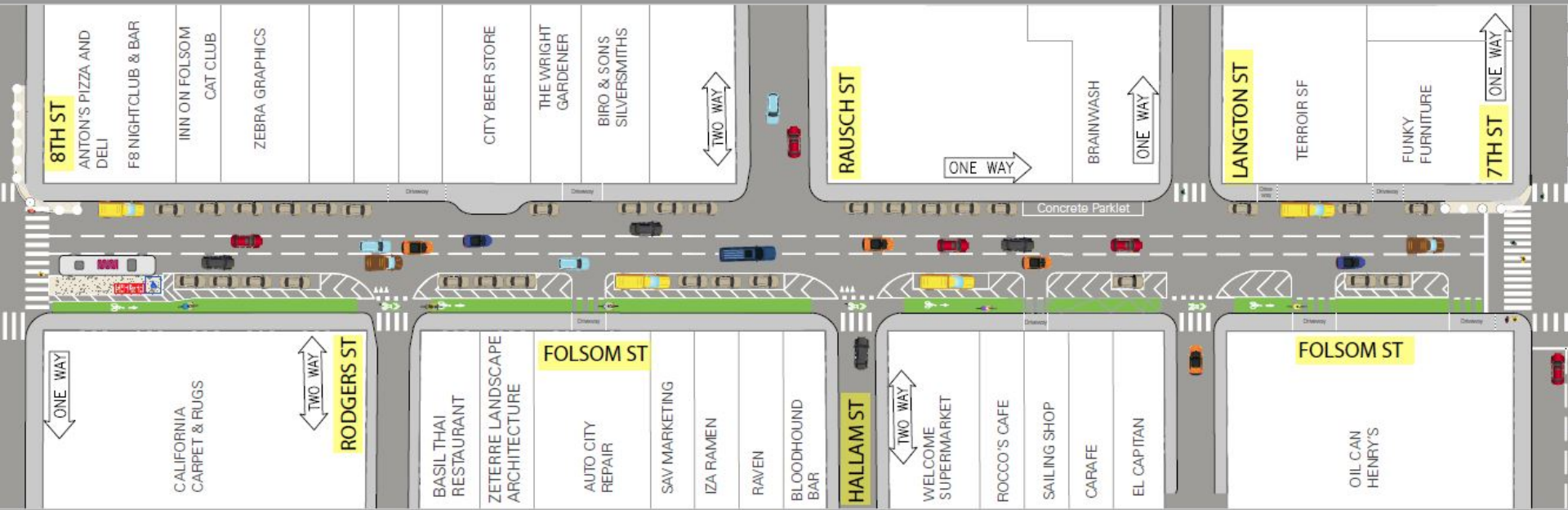
# Thank You!

Paul Stanis

[Paul.Stanis@sfmta.com](mailto:Paul.Stanis@sfmta.com)

415-701-5396

# Folsom Street: 11<sup>th</sup> to Falmouth (typical)



# Folsom Street: 13<sup>th</sup> to 11<sup>th</sup>

