





ISCOTT AGENDA

INTERDEPARTMENTAL STAFF COMMITTEE
ON TRAFFIC AND TRANSPORTATION FOR
TEMPORARY STREET CLOSURES

Meeting of April 10, 2025 - Thursday, 9:00 AM 1590th Regular Meeting

Online Participation

Please join Microsoft Teams Meeting at
SFMTA.com/ISCOTTHearing

Click on the Raise your hand icon . When you are prompted to unmute, click on the microphone icon  to speak.

Phone Participation

Please dial +1 415-523-2709,,397937701# [Find a local number](#)


Phone conference ID: 397 937 701#

Dial *5 to be placed in the queue for public comment. When prompted dial *6 to unmute yourself.

Please ensure that you are in a quiet location, speak clearly, and turn off any TVs or radios around you.

Written Participation

Submit your written comments to SpecialEvents@SFMTA.com with "Public Hearing" in the subject line or by mail to SFMTA, 1 South Van Ness, 7th Floor, San Francisco, CA 94103. Written comments must be received by 12 noon on the day prior to the hearing to be considered.

 **415.646.2414:** For free interpretation services, please submit your request 48 hours in advance of meeting. / 如果需要免費口語翻譯，請於會議之前 48 小時提出要求 / Para servicios de interpretación gratuitos, por favor haga su petición 48 horas antes de la reunión. / Para sa libreng serbisyo sa interpretasyon, kailangan mag-request 48 oras bago ang miting.



MINUTES OF THE MARCH 27, 2025, MEETING (ACTION ITEM)

The Committee to adopt the Minutes.

PUBLIC COMMENT

Members of the public may address ISCOTT members on matters that are within ISCOTT purview and are not on today's agenda.

TEMPORARY STREET CLOSURES (ACTION ITEMS)

These proposed actions are an Approval Action as defined by S.F. Administrative Code Chapter 31.

CONSENT CALENDAR

If there are no objections from the committee or the public, the following items will be voted on as a group.

- A. Mission Rock Street between Terry A Francois Blvd and 3rd Street
Friday, April 25, 2025, 7 am to 5 pm
Bring Your Child to Work Day

- B. 28th Avenue between Cabrillo and Fulton streets
Friday, May 16, 2025, 7:30 am to 3 pm
Lag B'Omer Celebration

- C. Waverly Place between Sacramento and Clay streets
Sunday, September 28, 2025, 9 am to 6 pm
FCBC Harvest Festival

REGULAR CALENDAR

- D. Waverly Place between Washington and Clay streets
Saturday, May 17, 2025, 9 am to 4 pm
Chinatown FRC Waverly Block Party

- E. Amethyst Way between Turquoise Way and Amber Drive
Friday, July 4, 2025, 7:30 am to 3 pm
Block Party - 4th of July on Amethyst Way

- F. Vallejo Street between Front and Battery streets
Wednesday, April 16, 2025, 12 pm to 9 pm
Grumpy's Round 2 V1: The Ad Kids on the Block Party



- G. Carl Street between Cole and Clayton streets
Thursday, April 17, 2025, 11 am to 11:30 pm
Cole Valley Pop-up Town Square

- H. Myrtle Street between Polk and Larkin streets
Thursday, May 1, 2025, 3 pm to 10 pm
and
Thursday, June 5, 2025, 3 pm to 10 pm
and
Thursday, July 3, 2025, 3 pm to 10 pm
and
Thursday, August 7, 2025, 3 pm to 10 pm
and
Thursday, September 4, 2025, 3 pm to 10 pm
Myrtle Alley Block Party for TL SF First Thursday Art Walk

- I. 22nd Street between Illinois and 3rd streets
Saturday, May 10, 2025, 8 am to 7 pm
Dogpatch Spring Market

- J. Julian Avenue between 14th and 15th streets
Saturday, May 17, 2025, 7 am to 7 pm
Dancing Feathers Powwow

- K. Broadway between Webster and Buchanan streets
Tuesday, June 3, 2025, 5 am to 11:30 pm
Italian National Day

- L. Bartlett Street between 21st and 22nd streets
Saturday, June 7, 2025, 9 am to 7 pm
SF Porchfest

- M. 17th Street between Carolina and Wisconsin streets
Saturday, June 7, 2025, 5 am to 10:30 pm
Book Sale Block Party

- N. Grove Street between Polk and Larkin streets
Tuesday, April 22, 2025, 6 am to
Thursday, April 24, 2025, 4 am
Phish – Bill Graham Civic Auditorium



- O. Howard Street between The Embarcadero and Beale Street; Steuart Street between Mission Street and southerly terminus; Spear Street between Mission and Folsom streets
 - Saturday, May 17, 2025, 7 pm to
 - Sunday, May 18, 2025, 11 am
 - and*
 - Main Street between Mission and Folsom streets
 - Saturday, May 17, 2025, 7 pm to
 - Sunday, May 18, 2025, 5 pm
 - and*
 - Beale Street between Mission and Folsom streets; Fremont Street between Mission and Folsom streets; 1st Street between Mission and Folsom streets; 2nd Street between Mission and Folsom streets; New Montgomery Street between Mission and Howard streets; Howard Street between Beale and 3rd streets
 - Sunday, May 18, 2025, 3 am to 11 am
 - and*
 - Mission Street between Fremont and Steuart streets (Muni allowed); Beale Street between Market and Mission streets; Spear Street between Market and Mission streets; Market Street between Drumm and Steuart streets (Mission Street Public Safety Closure)
 - Sunday, May 18, 2025, 5 am to 11 am
 - and*
 - Howard Street between 3rd and 9th streets; 9th Street between Howard and Market streets
 - Sunday, May 18, 2025, 6 am to 11 am
 - and*
 - Hayes Street between Market and Divisadero streets; Scott Street between Grove and Hayes streets; Steiner Street between Grove and Hayes streets; Divisadero Street between Grove and Oak streets
 - Sunday, May 18, 2025, 6 am to 12:30 pm
 - and*
 - Baker Street between Oak and Fell streets
 - Sunday, May 18, 2025, 5 am to 3 pm
 - and*
 - Fell Street between Divisadero and Stanyan streets
 - Sunday, May 18, 2025, 6 am to 2 pm
 - and*
 - Cabrillo Street between 46th Avenue and La Playa; Balboa Street between 46th Avenue and The Great Highway; Point Lobos Avenue 48th Avenue and The Great Highway
 - Sunday, May 18, 2025, 5 am to 4 pm



and

La Playa between Cabrillo and Fulton streets; Fulton Street (westbound) between The Great Highway and 46th Avenue; Fulton Street (eastbound) between The Great Highway and 48th Avenue; 47th Avenue between Fulton Street and JFK Drive; Lincoln Way between The Great Highway and La Playa (Transportation Area)

Saturday, May 17, 2025, 9 pm to

Sunday, May 18, 2025, 4 pm

and

Cabrillo Street between 46th Avenue and La Playa; Balboa Street between 46th Avenue and The Great Highway; Point Lobos Avenue between 48th Avenue and The Great Highway (Transportation Area)

Saturday, May 17, 2025, 9 pm to

Sunday, May 18, 2025, 4:30 pm

Bay To Breakers 2025

- P.** Union Street between Gough and Fillmore streets; Octavia Street between Filbert and Green streets; Laguna Street between Filbert and Green streets; Buchanan Street between Filbert and Green streets; Webster Street between Filbert and Green streets

Intersections closed: Union Street at Octavia, Laguna, Buchanan, and Webster streets

Saturday, May 31, 2025, 12:01 am to

Sunday, June 1, 2025, 11:59 pm

Union Street Festival

- Q.** Grant Avenue between Columbus Avenue and Filbert Street; Columbus Avenue between Broadway and Green Streets; Vallejo Street between Stockton Street and Margate Place; Green Street between Columbus and Grant Avenues; Stockton between Filbert and Green streets;

Intersections closed: Grant Avenue at Vallejo and Green streets; Columbus Avenue at Grant Avenue, Vallejo, Green, and Stockton streets

Saturday, June 14, 2025 12:01 am to

Sunday, June 15, 2025, 11:59 pm

North Beach Festival



- R. Grove Street between Polk and Larkin streets
Tuesday, June 24, 2025, 9 am to
Tuesday, July 1, 2025, 9 am
and
Dr. Carlton B. Goodlett Place between Grove and McAllister streets; Larkin Street between McAllister and Market streets
Thursday, June 26, 2025, 7 pm to
Monday, June 30, 2025, 6 am
and
Grove Street between Van Ness Avenue and Hyde Street
Friday, June 27, 2025, 9 am to
Monday, June 30, 2025, 6 am
and
Dr. Tom Waddell Place (Lech Walesa) between Van Ness Avenue and Polk Street; Polk Street between Grove and Market streets; McAllister Street between Van Ness Avenue and Leavenworth Street; Hyde Street between McAllister and Grove streets; Continuum Place from Golden Gate Avenue to Terminus; Elm Street between Van Ness Avenue and Polk Street; Golden Gate Avenue between Van Ness Avenue and Leavenworth Street; Hyde Street between Turk and McAllister streets; Larkin Street between Turk and McAllister streets; Polk Street between Turk and McAllister streets; Redwood Street between Polk Street and Van Ness Avenue
Friday, June 27, 2025, 8 pm to
Monday, June 30, 2025, 6 am
and
Leavenworth Street between McAllister and Market streets
Sunday, June 29, 2025, 12:01 am to 5 pm
and
Market Street between 8th and 9th streets
Sunday, June 29, 2025, 6 am to 5 pm
and
Sutter Street between Sansome and Market streets; Sansome Street (northbound) between Sutter and Bush streets
Sunday, June 29, 2025, 12:01 am to 5 pm
San Francisco Pride Parade and Celebration



- S. Haight Street between Masonic and Stanyan streets; Ashbury Street between Page and Waller streets; Clayton Street between Page and Waller streets; Cole Street between Page and Waller streets; Belvedere Street between Waller and Haight streets; Schrader Street between Page and Waller streets; Intersections closed: Haight Street at Ashbury, Clayton, Shrader, Cole and Belvedere streets
Sunday, September 7, 2025, 6 am to 8 pm
46th Annual Haight-Ashbury Street Fair

- T. Yosemite Avenue between Mendell and 3rd streets; Lane Street between Armstrong Avenue and 3rd Street
Intersection closed: Yosemite Avenue at Lane Street
Friday, April 25, 2025, 12 pm to 10 pm
and
Friday, May 30, 2025, 12 pm to 10 pm
and
Friday, June 27, 2025, 12 pm to 10 pm
and
Friday, July 25, 2025, 12 pm to 10 pm
and
Friday, August 29, 2025, 12 pm to 10 pm
and
Friday, September 26, 2025, 12 pm to 10 pm
SFBWS Black Outside Friday Night Market

- U. Noe Street between Market and Beaver streets
Sunday, May 4, 2025, 9:30 am to 6:30 pm
ArtyHood

Categorically exempt from CEQA: CEQA Guidelines Section 15304 Class 4(e) minor temporary use of land having negligible or no permanent effects on the environment, including carnivals, sales of Christmas trees, etc. and/or Section 15305 Class 5(b) minor alterations in land use limitations, including street closings and equipment for special events

Forrest Chamberlain
San Francisco Municipal Transportation Agency

Date



ROADWAY SHARED SPACES CLOSURES (ACTION ITEMS)

The following item has been environmentally cleared by the Planning Department on April 19, 2021, Addendum #2 to San Francisco Better Streets Plan Project [Case No. 2021-003010ENV (addendum to Case No. 2007.1238E)]:

NONE

ROADWAY SHARED SPACES CLOSURES (INFORMATIONAL ITEMS)

The following items are presented for informational purposes and public comment. Closures are subject to review and approval by the SFMTA Board.

- V.** Noe Street between Market and Beaver streets
 Sunday June 1, 2025, through
 Sunday, May 3, 2026
 9:30 am to 6:30 pm, **every first Sunday of each month**
 ArtyHood – Shared Space



***SUPPORTING DOCUMENTATION FOR INTERDEPARTMENTAL STAFF COMMITTEE AGENDA ITEMS ARE AVAILABLE FOR REVIEW AT THE MUNICIPAL TRANSPORTATION AGENCY'S OFFICES, ONE SOUTH VAN NESS, SAN FRANCISCO, CA 94103, DURING NORMAL BUSINESS HOURS. PLEASE CONTACT TEMPORARY STREET CLOSURES/SPECIAL EVENTS AT specialevents@sfmta.com. ***

Sound Producing Devices

The ringing of and use of cell phones, pagers and similar sound-producing electronic devices are prohibited at this meeting. Please be advised that the Chair may order the removal from the meeting room of any person(s) responsible for the ringing or use of cell phone, pager, or other similar sound-producing electronic devices.

Disability Access

To obtain a disability-related modification or accommodation, including auxiliary aids or services, to participate in the meeting, please contact (415) 701-4683 at least two business days before the meeting. In order to assist the City's efforts to accommodate persons with severe allergies, environmental illness, multiple chemical sensitivity or related disabilities, attendees at public meetings are reminded that other attendees may be sensitive to perfumes and various other chemical-based scented products. Please help the City to accommodate these individuals.

Know Your Rights under the Sunshine Ordinance

Government's duty is to serve the public, reaching its decision in full view of the public. Commissions, boards, councils and other agencies of the City and County exist to conduct the people's business. This ordinance assures that deliberations are conducted before the people and that City operations are open to the people's review. For information on your rights under the Sunshine Ordinance (Chapter 67 of the San Francisco Administrative Code) or to report a violation of the ordinance, contact the Sunshine Ordinance Task Force Administrator by mail to Sunshine Ordinance Task Force, One Dr. Carlton B. Goodlett Place, Room 244, San Francisco CA 94102, by phone at (415) 554-7724, by fax at (415) 554-7854 or by email at sotf@sfgov.org. Citizens may obtain a free copy of the Sunshine Ordinance by contacting the Sunshine Ordinance Task Force Administrator or by printing Chapter 67 of the San Francisco Administrative Code on the Internet, at web site <http://www.sfgov.org/sunshine>.

Lobbyist Registration and Reporting Requirements

Individuals and entities that influence or attempt to influence local legislative or administrative action may be required by the San Francisco Lobbyist Ordinance [SF Campaign & Governmental Conduct Code Sec. 2.100] to register and report lobbying activity. For more information about the Lobbyist Ordinance, please contact the San Francisco Ethics Commission at 30 Van Ness Avenue, Suite 3900, San Francisco, CA 94102, telephone (415) 581-2200, fax (415) 581-2217, web site www.sfgov.org/ethics.

California Environmental Quality Act (CEQA) Appeal Rights under S.F. Admin. Code Chapter 31: For identified Approval Actions, the Planning Department or the SFMTA has issued a CEQA exemption determination or negative declaration, which may be viewed online at the Planning Department's website. Following approval of the item by ISCOTT, the CEQA determination is subject to appeal within the time frame specified in S.F. Administrative Code Section 31.16 which is typically within 30 calendar days. For information on filing a CEQA appeal, contact the Clerk of the Board of Supervisors at City Hall, 1 Dr. Carlton B. Goodlett Place, Room 244, San Francisco, CA 94102, or call (415) 554-5184. Under CEQA, in a later court challenge, a litigant may be limited to raising only those issues previously raised at a hearing on the project or submitted in writing to the City prior to or at such hearing, or as part of the appeal hearing process on the CEQA decision.