

SFMTA - TASC SUMMARY SHEET

PreStaff_Date: 7/30/2024 Requested_by: SFMTA Handled: Laura Stonehill (646-4320) Section Head : M. Sallaberry <i>MS</i>	<input type="checkbox"/> Public Hearing Consent <input checked="" type="checkbox"/> Public Hearing Regular <input type="checkbox"/> Informational / Other <small>PH - Regular</small>	No objections: _____ Item Held: _____ Other: _____
Location: Vicente Street at 26th Avenue		
Subject: Bike Share Station		
PROPOSAL / REQUEST: ESTABLISH – NO STOPPING EXCEPT BICYCLES ESTABLISH – BIKE SHARE STATION Vicente Street, south side, from 10 feet to 73 feet west of 26th Avenue (63-foot station) (Supervisor District 4) Proposing to install a Bay Wheels bike share station in the parking lane on the south side of Vicente Street, west of 26th Avenue, adjacent to Parkside Square. Laura Stonehill, laura.stonehill@sfmta.com		
BACKGROUND INFORMATION / COMMENTS Stations with bicycles are 6 feet long and 4 feet tall with a kiosk 7.8 feet tall and map panel at the west end of the station. Stations are solar powered via a panel system that extends vertically from the kiosk. No excavation is necessary. - no Muni Grid U7 23-dock station		
HEARING NOTIFICATION AND PROCESSING NOTES:	ENVIRONMENTAL CLEARANCE BY: <input type="checkbox"/> SFMTA <input checked="" type="checkbox"/> Attached <input type="checkbox"/> Pending	
CHECK IF PREPARING SEPARATE SFMTA BOARD CALENDAR ITEM FOR PROPOSAL: <input type="checkbox"/>		



= PLAN REFERENCE POINT

SITE LOCATION
NOT TO SCALE

Stand Pipe		Parking Meters	
Fire Hydrants (High Pressure)		Tree With Grate/Well	
Fire Hydrants (Low Pressure)		Proposed Red Curb	
Street Light with Arm		Proposed Blue Curb	
Street Light		Proposed Yellow Curb	
Utility Pole		Proposed Green Curb	
Signal Pole		Proposed White Curb	

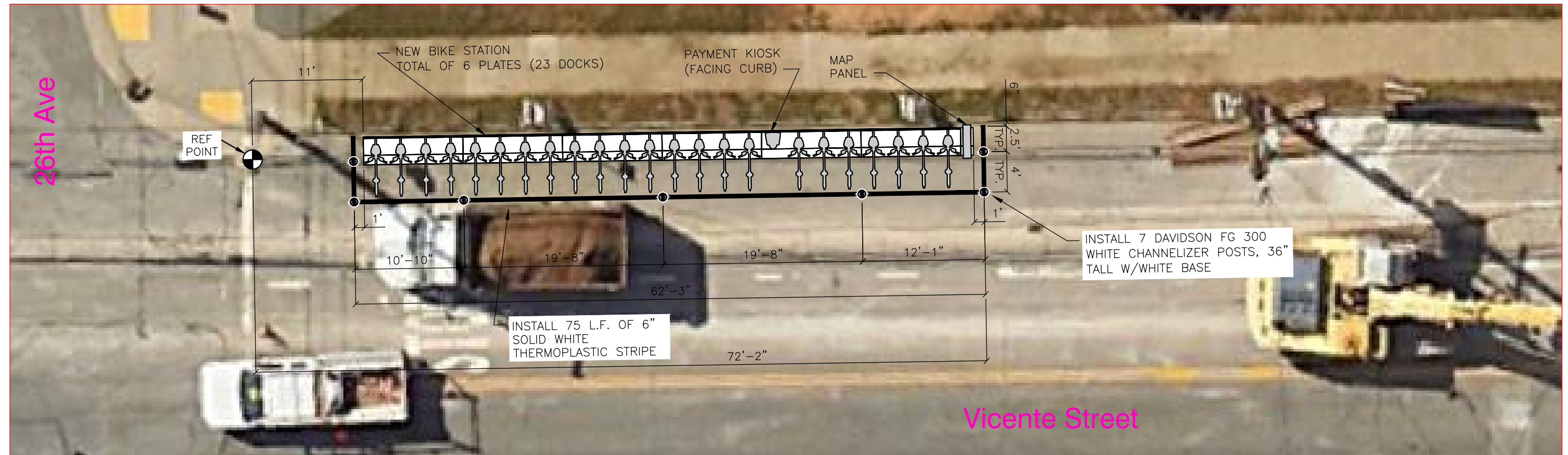
ABBREVIATIONS

BS = BUS SHELTER	TC = TRASH CAN
BR = BIKE RACK	TYP. = TYPICAL
CC = TRAFFIC SIGNAL CONTROLLER CABINET	UC = UTILITY CABINET
DI = DRAINAGE INLET	V = UTILITY VALVE
DW = DRIVEWAY	UV = UTILITY VAULT
LF = LINEAR FEET	R/C = EXISTING RED CURB
MB = MAIL BOX	B/C = EXISTING BLUE CURB
MH = MANHOLE	Y/C = EXISTING YELLOW CURB
NS = NEWSPAPER STAND	G/C = EXISTING GREEN CURB
PB = PULL BOX	W/C = EXISTING WHITE CURB
M/C = MOTORCYCLE	

5 0 10
GIVEN DIMENSIONS TAKE PRECEDENCE OVER SCALED MEASUREMENTS



VICINITY MAP
NOT TO SCALE



CADD FILE: \\users\christopher\cruickshank\Desktop\site_plans\SF-U7\site_drawing.dwg Aug. 07, 2024

REVISIONS			
NO.	DATE	DESCRIPTION	BY



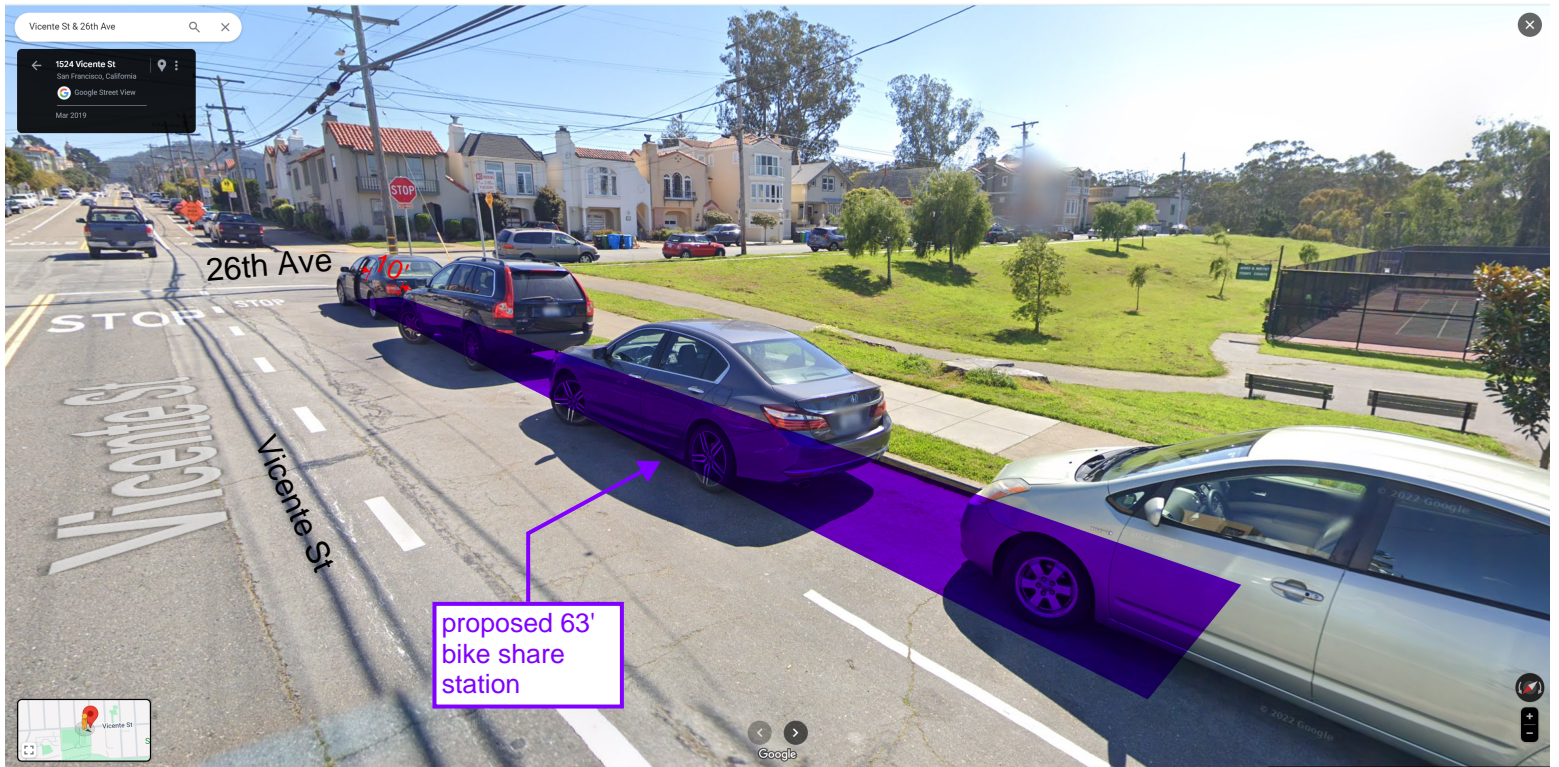
DRAWN BY: CBC
DESIGNED BY: CBC
CHECKED BY: CBC
DATE: 7/18/2024
PROJECT NO:

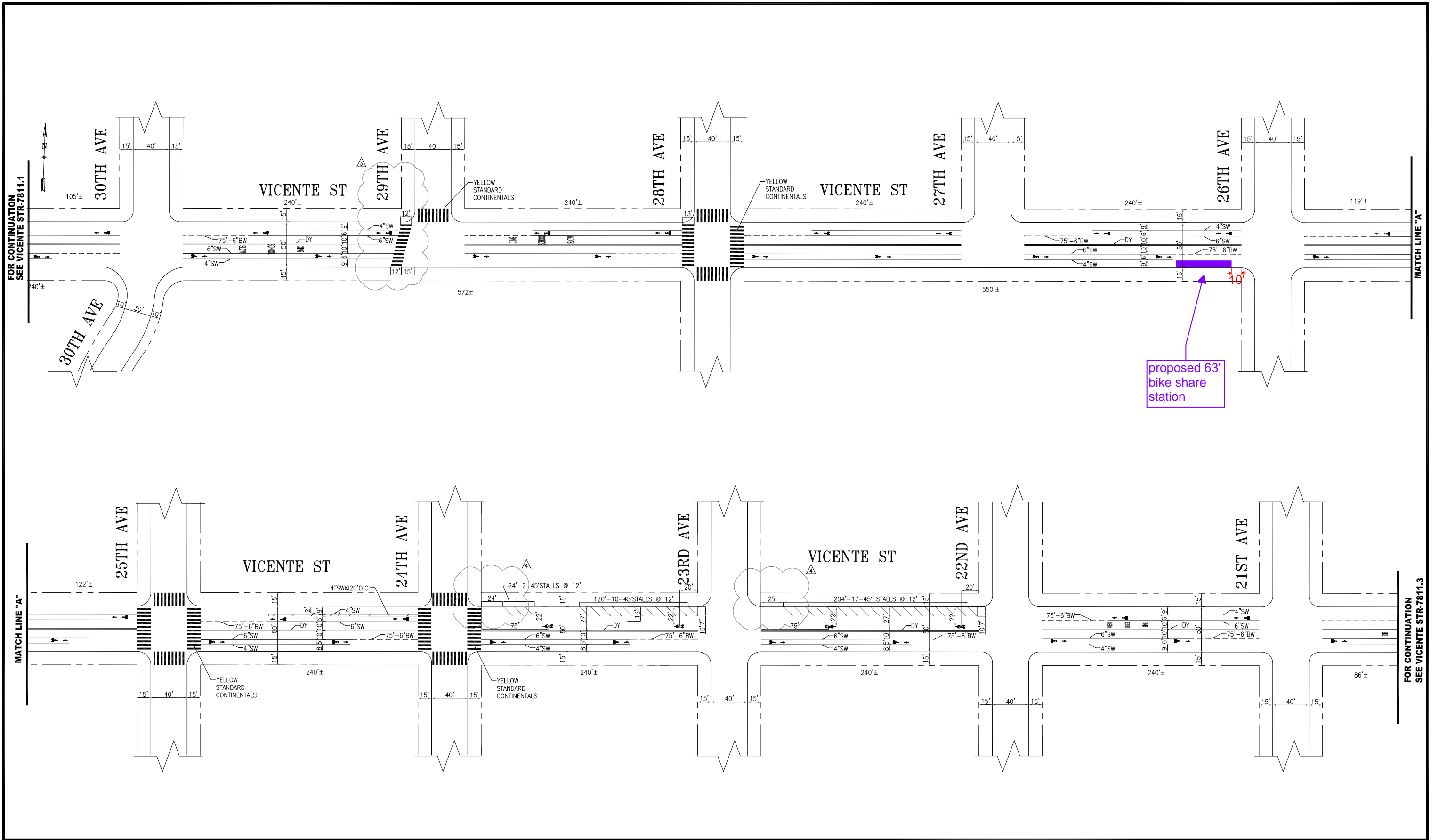


STATION TYPE: Standard On-Street
STATION ID: SF-U7
PLATES: 6
DOCKS: 23
KIOSKS: 1

Station Site & Plan
SF-U7
Vicente Street at 26th Avenue

Proposed bike share station in the parking lane on the south side of Vicente, west of 26th Ave





NO.	DATE	DESCRIPTION	BY	APP
△	XX/XX/XX	REMOVED PARKING SPOT AT @23RD AND @24TH DUE TO FIRE HYDRANT RELOCATION	E. TRAN	B. DUSSEAULT
△	XX/XX/XX	CHANGED W. XWALK TO DIAGONAL @29TH DUE TO NEW CURB RAMP	E. TRAN	B. DUSSEAULT
△	09/23/17	ADD BIKE LANES 30TH TO 21ST; 24TH TO 22ND SS ONLY	J. CHIMENTO	M. SALLABERRY
△	04/26/08	SHARROW PLACEMENT UPDATED PER FIELD	D. PROVENCE	M. SALLABERRY
△	04/26/08	ADDED SHARED ROADWAY MARKINGS G/H TO 14TH AVE	D. PROVENCE	M. SALLABERRY

TABLE OF REVISIONS
CHECK WITH TRACING TO SEE IF YOU HAVE LATEST REVISION

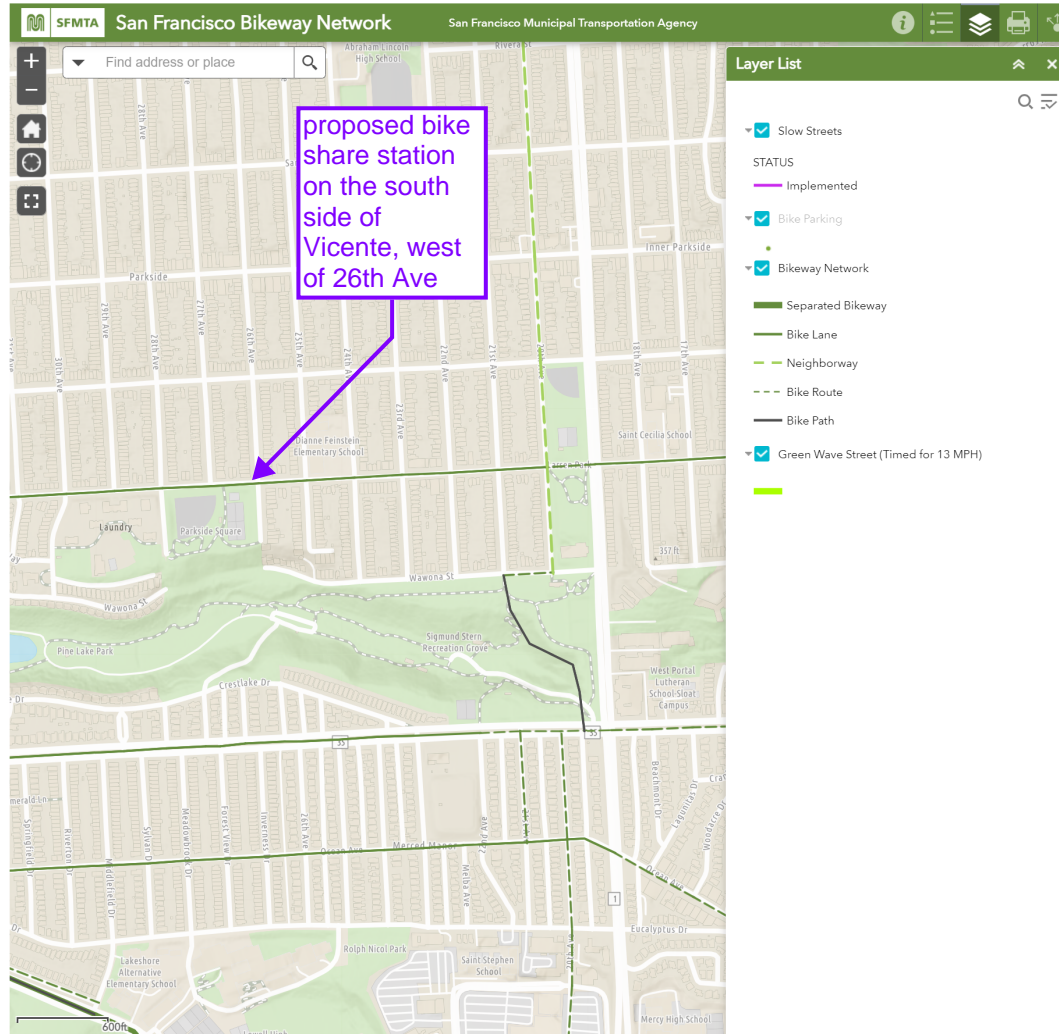


SUPERCEDES STR-6421 REV 2 STR-6421.1 REV 2		APPROVED THOMAS P FOLKS 08/16/11 SENIOR ENGINEER		SCALE: 1" = 50'
DRAWN: T. ABDALLAH	DATE: 10/2010	DATE: 10/2010	DATE: 08/22/11	SHEET/SHEETS: 03 OF 04
CHECKED: M. VELASCO	DATE: 10/2010	DATE: 08/22/11	DATE: 08/22/11	

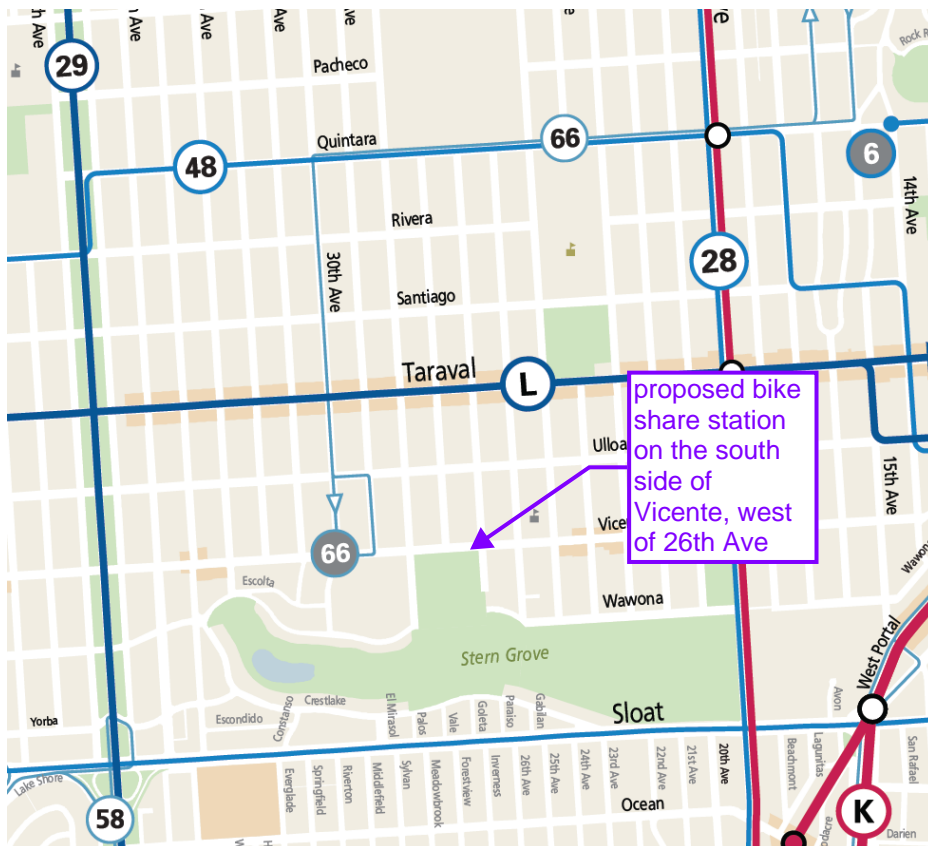
STRIPING DRAWING		CONTRACT NO.
VICENTE STREET 30TH AVENUE TO 21ST AVENUE		DRAWING NO. STR-7811.2
		REV. NO. 4

FILE NAME: DATE: --/--/---

Bike map



Muni Map





SAN FRANCISCO PLANNING DEPARTMENT

Notice of Exemption

1650 Mission St.
Suite 400
San Francisco,
CA 94103-2479

Reception:
415.558.6378

Fax:
415.558.6409

Planning
Information:
415.558.6377

DEC 22 2015
POSTED TO

Approval Date: December 18, 2015
Case No.: 2015-005492ENV, SFMTA Bay Area Bicycle Share Project
Project Title: Citywide in San Francisco, primarily within the public right-of-way
Zoning: Not applicable, primarily in the public right of way
Block/Lot: Not applicable, primarily in the public right of way
Lot Size: Not applicable, primarily in the public right of way
Lead Agency: San Francisco Planning Department
Project Sponsor: Heath Maddox, San Francisco Municipal Transportation Agency
 415-701-4789
 heath.maddox@sfmta.com
Staff Contact: Debra Dwyer
 415-575-9031
 debra.dwyer@sfgov.org

2015-0600

ENDORSED
FILED
SAN FRANCISCO County Clerk

DEC 22, 2015

by: FANNY WONG
Deputy County Clerk

To: County Clerk, City and County of San Francisco
City Hall Room 168
1 Dr. Carlton B. Goodlett Place
San Francisco, CA 94102

Pursuant to the California Environmental Quality Act (CEQA), the Guidelines of the Secretary for Resources, and San Francisco requirements, this Notice of Exemption is transmitted to you for filing. At the end of the posting period, please return this Notice to the Staff Contact with a notation of the period it was posted.

Attached fee: \$60 filing fee

PROJECT DESCRIPTION:

The San Francisco Municipal Transportation Agency (SFMTA) proposes to implement a city-wide bicycle sharing system in San Francisco as part of the regional Bay Area Bicycle Share (BABS) system described in detail below. The current regional bicycle share system in San Francisco is a pilot project managed by the Bay Area Air Quality Management District (BAAQMD). The regional BABS system will transfer to the Metropolitan Transportation Commission (MTC) for program oversight at the end of 2015. As part of a BABS pilot project initiated on August 29, 2013, the system operator installed approximately 35 bicycle share stations with input from the SFMTA, comprising 350 bicycles within the public right-of-way, located generally in the northeast section of the City. The proposed project would maintain and upgrade the existing 35 pilot bicycle share stations, and expand the BABS system within San Francisco to comprise a total of approximately 450 stations and 4,500 bicycles across the City and County of San Francisco (San Francisco).

DETERMINATION:


The City and County of San Francisco decided to carry out or approve the project on December 18, 2015. The San Francisco Board of Supervisors (BOS) approved a coordination agreement with the Metropolitan Transportation Commission (MTC), other local partners in the East and South Bay, and the bicycle share operator to carry out the Bay Area Bicycle Share Program, which would be overseen in San Francisco by the San Francisco Municipal Transportation Agency (SFMTA) on December 8, 2015. The agreement was provided to Mayor Lee for his signature and becomes effective upon signing or when ten days have passed. A copy of documents related to this action may be examined at the San Francisco Board of Supervisors, City Hall, 1 Carlton B. Goodlett Place Room 244, San Francisco, CA, 94102 in File Number 151144.

- 1. An Exemption from Environmental Review has been prepared pursuant to the provisions of CEQA under:

- Ministerial (Sec. 21080(b)(1); 15268)
- Declared Emergency (Sec. 21080(b)(3); 15269(a))
- Emergency Project (Sec. 21080(b)(4); 15269(b)(c))
- Categorical Exemption, Class 3, Section 15303
- Statutory Exemption, State code number: _____
- Community Plan Exemption (Sec. 21083.3; 15183)

- 2. This project in its approved form has been determined to be exempt from environmental review because it would result in the installation of up to 450 bicycle sharing stations throughout San Francisco, primarily within the public right-of-way and on some parcels. The proposed individual stations are portable, modular, and would be solar and battery powered, and would thus not involve excavation or utility connections. The bicycle sharing station equipment is small in scale and massing relative to surrounding buildings or sites. Bicycle facilities and infrastructure are common sights within the urban environment. There would be no potential for significant environmental impacts at either a project or cumulative level. Therefore, the proposed project would be exempt from environmental review under Class 3.

John Rahaim
Planning Director


By Sarah B. Jones
Environmental Review Officer

December 22, 2015
Date

cc: Heath Maddox, SFMTA
Interested parties