





ISCOTT AGENDA

INTERDEPARTMENTAL STAFF COMMITTEE
ON TRAFFIC AND TRANSPORTATION FOR
TEMPORARY STREET CLOSURES

Meeting of September 26, 2024 - Thursday, 9:00 AM
1578th Regular Meeting

Online Participation

Please join Microsoft Teams Meeting at
SFMTA.com/ISCOTTHearing

Click on the Raise your hand icon . When you are prompted to unmute, click on the microphone icon  to speak.

Phone Participation

Please dial +1 415-523-2709,,397937701# [Find a local number](#)


Phone conference ID: 397 937 701#

Dial *5 to be placed in the queue for public comment. When prompted dial *6 to unmute yourself.

Please ensure that you are in a quiet location, speak clearly, and turn off any TVs or radios around you.

Written Participation

Submit your written comments to SpecialEvents@SFMTA.com with "Public Hearing" in the subject line or by mail to SFMTA, 1 South Van Ness, 7th Floor, San Francisco, CA 94103. Written comments must be received by 12 noon on the day prior to the hearing to be considered.

 **415.646.2414:** For free interpretation services, please submit your request 48 hours in advance of meeting. / 如果需要免費口語翻譯，請於會議之前 48 小時提出要求 / Para servicios de interpretación gratuitos, por favor haga su petición 48 horas antes de la reunión. / Para sa libreng serbisyo sa interpretasyon, kailangan mag-request 48 oras bago ang miting.



MINUTES OF THE SEPTEMBER 12, 2024, MEETING (ACTION ITEM)

The Committee to adopt the Minutes.

PUBLIC COMMENT

Members of the public may address ISCOTT members on matters that are within ISCOTT purview and are not on today's agenda.

TEMPORARY STREET CLOSURES (ACTION ITEMS)

These proposed actions are an Approval Action as defined by S.F. Administrative Code Chapter 31.

CONSENT CALENDAR

If there are no objections from the committee or the public, the following items will be voted on as a group.

- A. Washington Street between Locust and Laurel streets
Sunday, October 6, 2024, 1 pm to 6 pm
Block Party - Washington Street

- B. Levant Street from States Street to Lower Terrace
Sunday, October 13, 2024, 9 am to 5 pm
Block Party – 3rd Annual Levant Street

- C. Anderson Street between Tompkins and Ogden avenues
Saturday, October 26, 2024, 3 pm to 9 pm
Block Party - Anderson Street

- D. Day Street between Noe and Castro streets
Sunday, October 27, 2024, 10 am to 6 pm
Block Party - Day Street

- E. Mirabel Avenue between Coso Avenue and Shotwell Street
Sunday, October 27, 2024, 8:30 am to 5:30 pm
Block Party – Mirabel Avenue

- F. Terrace Drive between Portola Drive and Santa Clara Avenue
Thursday, October 31, 2024, 2 pm to 10 pm
Block Party - Terrace Drive Halloween Safety

- G. 43rd Avenue between Judah and Kirkham streets
Thursday, October 31, 2024, 12 noon to 10 pm
Block Party – 43rd Avenue Trick-or-Treating



- H.** Randall Street between Whitney and Sanchez streets
Thursday, October 31, 2024, 4 pm to 9 pm
Randall St Halloween
- I.** 17th Avenue between Wawona and Vicente streets
Saturday, November 2, 2024, 11 am to 5 pm
Block Party - 17th Avenue 2024
- J.** Avila Street between Chestnut and Prado streets
Intersection(s) closed: Alhambra, Capra and Beach streets at Avila Street
Thursday, October 31, 2024, 4 pm to 9 pm
Avila Trick-or-Treating
- K.** Grove Street between Baker Street and Central Ave; Lyon Street between
Fulton and Hayes streets
Intersection closed: Grove Street at Lyon Street
Thursday, October 31, 2024, 2024, 3 pm to 10 pm
NOPNA Halloween Block Party
- L.** Jefferson Street between Hyde Street and westerly terminus
Sunday, August 3, 2025, 1 am to 2 pm
Alcatraz Sharkfest Swim 2025
- M.** Irving Street between 19th and 26th avenues
Intersection(s) closed: Irving Street at 21st, 24th, and 25th avenues
(Intersection of Irving Street at 20th avenue to remain open to all traffic.)
Friday, September 27, 2024, 10 am to 11:59 pm
21st Avenue between Lincoln Way and Judah Street; 24th Avenue between
Lincoln Way and Judah Street; 25th Avenue between Lincoln Way and Judah
Street
Friday, September 27, 2024, 4 pm to 11:59 pm
Muni and local access only: 22rd Avenue between Lincoln Way and Judah
Street; 23rd Avenue between Lincoln Way and Judah Street
Friday, September 27, 2024, 4 pm to 11:59 pm
Sunset Night Market

REGULAR CALENDAR

- N.** Lake Street between 6th and 7th avenues
Thursday, October 31, 2024, 3:30 pm to 9 pm
Slow Lake Halloween!



- O.** Shore View Avenue between 37th and 38th avenues
Saturday, October 26, 2024, 1 pm to 8 pm
Block Party - Lincoln Manor
- P.** Gambier Street between Burrows and Felton streets
Saturday, October 5, 2024, 10 am to 5 pm
Block Party - Gambier St
- Q.** Moultrie Street between Crescent Street and southern terminus
Saturday, October 19, 2024, 3 pm to 10 pm
Block Party - Moultrie Street
- R.** Eugenia Avenue between Andover and Moultrie streets
Saturday, October 26, 2024, 10 am to 4 pm
Block Party - Fran Memorial BBQ
- S.** 17th Ave between Lawton and Moraga streets
Sunday, October 20, 2024, 11 am to 6 pm
Phoenix Day - 17th Ave
- T.** 21st Avenue between Judah and Kirkham streets
Sunday, October 20, 2024, 11 am to 6 pm
Phoenix Day – 21st Ave
- U.** Arbor Street between Hilitas Avenue and Conrad Street
Sunday, October 20, 2024, 11 am to 6 pm
Phoenix Day - Arbor St
- V.** Chenery Street between Chilton and Burnside avenues
Sunday, October 20, 2024, 11 am to 6 pm
Phoenix Day – Chenery St
- W.** Clayton Street between Fulton and Grove streets
Sunday, October 20, 2024, 11 am to 6 pm
Phoenix Day - Clayton St
- X.** Country Club Drive between Ocean Avenue and Huntington Drive
Sunday, October 20, 2024, 11 am to 6 pm
Phoenix Day – Country Club Dr
- Y.** Lyon Street between Fulton and Grove streets
Sunday, October 10, 2024, 11 am to 6 pm
Phoenix Day - Lyon St



- Z.** Page Street between Fillmore and Webster streets
Sunday, October 20, 2024, 11 am to 6 pm
Phoenix Day – Page St
- AA.** Piedmont Street between Delmar and Ashbury streets
Sunday, October 20, 2024, 10 am to 6 pm
Phoenix Day - Piedmont St
- BB.** Sanchez Street between Clipper and 26th streets
Sunday, October 20, 2024, 11 am to 6 pm
Phoenix Day – Sanchez and Clipper
- CC.** Seymour Street between Golden Gate Avenue and Turk Street
Sunday, October 20, 2024, 11 am to 6 pm
Phoenix Day – Seymour St
- DD.** Somerset Street between Burrows and Felton streets
Sunday, October 20, 2024, 11 am to 6 pm
Phoenix Day – Somerset St
- EE.** Worth Street between 21st and 22nd streets
Sunday, October 20, 2024, 11 am to 6 pm
Phoenix Day – Worth St
- FF.** Lapu Lapu Street between Bonifacio and Harrison streets; Mabini Street between Folsom and Bonifacio streets; Bonifacio Street between Lapu Lapu and Tandang Sora streets; Tandang Sora Street between Bonifacio and Rizal streets; Rizal Street between Tandang Sora and Lapa Lapu streets
Sunday, October 13, 2024, 8 am to 8 pm
Sunday Streets SoMa
- GG.** Hearst Avenue between Detroit and Congo streets
Tuesday, October 15, 2024, through
Tuesday, October 22, 2024
9 am to 10 pm each day
Slow Hearst Mural Installation
- HH.** Broadway between Jones and 185-feet easterly of Jones Street
Saturday, October 5, 2024, 12 pm to 8 pm
Paella Block Party for Volunteers



- II.** China Basin Street between 3rd Street and Bridgeview Way
Wednesday, October 30, 2024, 2:30 pm to 6:30 pm
Southern Station Halloween Event
- JJ.** Merrimac Street between Mission Bay Blvd North and Mission Bay Blvd South
Saturday, October 5, 2024, 6 am to 8 pm
SPARK Social SF Special Event
- KK.** Minnesota Street between 2200th and 22nd streets
Saturday, October 5, 2024, 10:30 am to 5:30 pm
and
Saturday, October 26, 2024, 1:30 pm to 9:30 pm
Dogpatch Music Series
- LL.** Jessie Street between 5th and Jessie West streets; Jessie West Street between Mission and Jessie streets
Saturday, October 19, 2024, 3 am to 11:59 pm
Undiscovered SF 2024
- MM.** Steiner Street between Duboce Avenue and Hermann Street
Sunday, October 20, 2024, 11 am to 6 pm
Wiggle Fest
- NN.** Michigan Street between Marin and Cesar Chavez streets
Monday, October 21, 2024, 4 pm to
Friday, October 25, 2024, 6 am
Midway – Vercel Conference
- OO.** Chenery Street between Diamond and Elk streets
Thursday, October 31, 2024, 5 pm to 9 pm
Chenery Halloween Street Closure
- PP.** Waller Street between Steiner and Scott streets; Potomac Street between Waller Street and southernly terminus; Pierce Street between Waller Street and southernly terminus; Carmelita Street between Waller Street and southernly terminus
Intersections closed: Waller Street at Potomac, Pierce, and Carmelita streets
Thursday, October 31, 2024, 5 pm to 8 pm
Waller St Halloween
- QQ.** 37th Avenue between Ortega and Pacheco streets
Friday, November 1, 2024, 12 noon to 11:59 pm
Día de los Muertos



- RR.** Beach Street between Hyde Street and Westerly Terminus
(Local Access for Williams Sonoma)
Saturday, November 2, 2024, 6 am to
Sunday, November 3, 2024, 5 pm
and
Larkin Street between Beach Street and the Impark Parking lot Entrance
Saturday, November 2, 2024, 6 am to
Sunday, November 3, 2024, 5 pm
and
Van Ness Avenue (southbound traffic lanes only) between Muni terminus
and Bay Streets
Sunday, November 3, 2024, 5 am to 11:45 am
and
Polk Street between Beach and North Point streets
Sunday, November 3, 2024, 5 am to 12 noon
and
North Point Street between Van Ness Avenue and Polk streets
(access for eastbound buses)
Sunday, November 3, 2024, 6:30 am to 11:45 am
and
Bay Street (westbound traffic lanes only) between Van Ness Avenue and
Laguna Street
Sunday, November 3, 2024, 6 am to 12 noon
and
Laguna Street (northbound lanes only) between Beach and Bay Streets
Sunday, November 3, 2024, 6:15 am to 11:30 am
and
Marina Boulevard (westbound lanes only) between Laguna Street and the
Lyon Gate; Marina Boulevard (eastbound lanes) between Fillmore and
Webster streets [for traffic valve]
Sunday, November 3, 2024, 6 am to 11:30 am
and
Girard Road (westbound traffic lanes only) between Marina and Lincoln
boulevards (101 on-ramp closed)
Sunday, November 3, 2024, 7:00 am to 8:30 am
Golden Gate Half Marathon & 5K
- SS.** 14th Street between Folsom and Trainor streets; Trainor Street between
13th and 14th streets
Intersection closed: 14th Street at Trainor Street
Sunday, August 17, 2025, 6 am to 8 pm
Rainbow Grocery Cooperative 50th Anniversary Party



- TT.** Barneveld Avenue between Apparel Way and Apparel Way
Tuesday, December 31, 2024, 11 am to
Wednesday, January 1, 2025, 8 am
Afterglow NYE
- UU.** Noe Street between Beaver and Market streets
Saturday, October 26, 2024, 12 noon to 12 midnight
Glow in The Streets
- VV.** Noe Street between Beaver and Market streets
Sunday, October 27, 2024, 12:01 am to 10 pm
Castro Merchants Halloween
- WW.** 18th Street between Hartford and Collingwood streets
(Intersection of Castro at 18th Street to remain open.)
Friday, October 18, 2024, 12 pm to 11:59 pm
Friday, December 20, 2024, 12 pm to 11:59 pm
Castro Night Market
- XX.** Post Street between Stockton and Powell streets
Sunday, October 6, 2024, 6 am to 11:59 pm
Another Planet Entertainment Free Concert Series
- YY.** Great Highway between Santiago and Ulloa streets
Intersection closed: Great Highway at Taraval Street
Saturday, October 19, 2024, 9 am to 11:59 pm
Taraval Night Market Beach Side

Categorically exempt from CEQA: CEQA Guidelines Section 15304 Class 4(e) minor temporary use of land having negligible or no permanent effects on the environment, including carnivals, sales of Christmas trees, etc. and/or Section 15305 Class 5(b) minor alterations in land use limitations, including street closings and equipment for special events

Forrest Chamberlain
San Francisco Municipal Transportation Agency

Date



ROADWAY SHARED SPACES CLOSURES (ACTION ITEMS)

The following item has been environmentally cleared by the Planning Department on April 19, 2021, Addendum #2 to San Francisco Better Streets Plan Project [Case No. 2021-003010ENV (addendum to Case No. 2007.1238E)]:

NONE

ROADWAY SHARED SPACES CLOSURES (INFORMATIONAL ITEMS)

The following items are presented for informational purposes and public comment. Closures are subject to review and approval by the SFMTA Board.

NONE



***SUPPORTING DOCUMENTATION FOR INTERDEPARTMENTAL STAFF COMMITTEE AGENDA ITEMS ARE AVAILABLE FOR REVIEW AT THE MUNICIPAL TRANSPORTATION AGENCY'S OFFICES, ONE SOUTH VAN NESS, SAN FRANCISCO, CA 94103, DURING NORMAL BUSINESS HOURS. PLEASE CONTACT TEMPORARY STREET CLOSURES/SPECIAL EVENTS AT specialevents@sfmta.com. ***

Sound Producing Devices

The ringing of and use of cell phones, pagers and similar sound-producing electronic devices are prohibited at this meeting. Please be advised that the Chair may order the removal from the meeting room of any person(s) responsible for the ringing or use of cell phone, pager, or other similar sound-producing electronic devices.

Disability Access

To obtain a disability-related modification or accommodation, including auxiliary aids or services, to participate in the meeting, please contact (415) 701-4683 at least two business days before the meeting. In order to assist the City's efforts to accommodate persons with severe allergies, environmental illness, multiple chemical sensitivity or related disabilities, attendees at public meetings are reminded that other attendees may be sensitive to perfumes and various other chemical-based scented products. Please help the City to accommodate these individuals.

Know Your Rights under the Sunshine Ordinance

Government's duty is to serve the public, reaching its decision in full view of the public. Commissions, boards, councils and other agencies of the City and County exist to conduct the people's business. This ordinance assures that deliberations are conducted before the people and that City operations are open to the people's review. For information on your rights under the Sunshine Ordinance (Chapter 67 of the San Francisco Administrative Code) or to report a violation of the ordinance, contact the Sunshine Ordinance Task Force Administrator by mail to Sunshine Ordinance Task Force, One Dr. Carlton B. Goodlett Place, Room 244, San Francisco CA 94102, by phone at (415) 554-7724, by fax at (415) 554-7854 or by email at sotf@sfgov.org. Citizens may obtain a free copy of the Sunshine Ordinance by contacting the Sunshine Ordinance Task Force Administrator or by printing Chapter 67 of the San Francisco Administrative Code on the Internet, at web site <http://www.sfgov.org/sunshine>.

Lobbyist Registration and Reporting Requirements

Individuals and entities that influence or attempt to influence local legislative or administrative action may be required by the San Francisco Lobbyist Ordinance [SF Campaign & Governmental Conduct Code Sec. 2.100] to register and report lobbying activity. For more information about the Lobbyist Ordinance, please contact the San Francisco Ethics Commission at 30 Van Ness Avenue, Suite 3900, San Francisco, CA 94102, telephone (415) 581-2200, fax (415) 581-2217, web site www.sfgov.org/ethics.

California Environmental Quality Act (CEQA) Appeal Rights under S.F. Admin. Code Chapter 31: For identified Approval Actions, the Planning Department or the SFMTA has issued a CEQA exemption determination or negative declaration, which may be viewed online at the Planning Department's website. Following approval of the item by ISCOTT, the CEQA determination is subject to appeal within the time frame specified in S.F. Administrative Code Section 31.16 which is typically within 30 calendar days. For information on filing a CEQA appeal, contact the Clerk of the Board of Supervisors at City Hall, 1 Dr. Carlton B. Goodlett Place, Room 244, San Francisco, CA 94102, or call (415) 554-5184. Under CEQA, in a later court challenge, a litigant may be limited to raising only those issues previously raised at a hearing on the project or submitted in writing to the City prior to or at such hearing, or as part of the appeal hearing process on the CEQA decision.