

SFMTA - TASC SUMMARY SHEET

PreStaff_Date: 2/28/2023 Requested_by: SFMTA Handled: Hester Yu <i>KK</i> Section Head : CL/MY <i>[Signature]</i>	<input type="checkbox"/> Public Hearing Consent <input checked="" type="checkbox"/> Public Hearing Regular <input type="checkbox"/> Informational / Other <small>PH - Regular</small>	No objections: _____ Item Held: _____ Other: _____
Location: 29 Sunset Route between Lincoln Blvd/Bowley St and Holloway Ave/Beverly St		
Subject: 29 Sunset Improvement Project – Phase 1 (Western Portion)		
PROPOSAL / REQUEST: See packet for full details. A. ESTABLISH – BUS ZONE a. 25th Avenue, west side, from California Street to 112 feet southerly b. 25th Avenue, east side, from California Street to 100 feet northerly c. 25th Avenue, west side, from Clement Street to 100 feet southerly (removes meters 401, 403, 405, 407) d. 25th Avenue, east side, from Clement Street to 80 feet northerly e. 25th Avenue, west side, from Geary Boulevard to 80 feet southerly (removes meters 501, 503, 505, 507) f. 25th Avenue, east side, from Geary Boulevard to 75 feet northerly (removes meters 494, 496, 498) g. Lincoln Way, north side, from 75 feet to 140 feet west of 19th Avenue (extends existing zone 65 feet) h. Lincoln Way, north side, from 73 feet to 145 feet west of 21st Avenue (extends existing zone 72 feet) i. Lincoln Way, north side, from 70 feet to 108 feet west of 25th Avenue (extends existing zone 38 feet) j. Lincoln Way, south side, from 74 feet to 86 feet east of 25th Avenue (extends existing zone 12 feet) k. Lincoln Way, north side, from 60 feet to 70 feet west of 27th Avenue (extends existing zone 10 feet) l. Lincoln Way, south side, from 73 feet to 80 feet east of 27th Avenue (extends existing zone 7 feet) m. Lincoln Way, north side, from 30th Avenue to 100 feet easterly n. Lincoln Way, south side, from 72 feet to 80 feet east of 30th Avenue (extends existing zone 8 feet)		
BACKGROUND INFORMATION / COMMENTS <p>The 29 Sunset is one of Muni's most important routes, extending from the Bayview to the Presidio. The goal of the 29 Sunset Improvement Project is to reduce wait and travel times, address crowding and improve reliability. Phase one of the project focuses on the route west of Junipero Serra. Phase two will follow shortly thereafter and focus on the southern part of the route from Junipero Serra to the Bayview.</p> <p>The 29 Sunset serves many San Francisco neighborhoods. It is one of Muni's longest lines, extending almost 14 miles from the Bayview to the Presidio. The route also connects to several high schools, City College of San Francisco, and San Francisco State University.</p> <p>The 29 Sunset is a busy route, with an average of more than 20,000 boardings per weekday in September 2019, before the pandemic. As of September 2022, daily boardings are averaging 14,000+. Ridership today is also spread throughout the day, indicating that the route serves riders with a variety of needs, not only rush hour commuters. Along the full extent of the line, ridership remains high and buses remain full.</p> <p>See packet for full details.</p>		
HEARING NOTIFICATION AND PROCESSING NOTES:	ENVIRONMENTAL CLEARANCE BY: <input type="checkbox"/> SFMTA <input type="checkbox"/> Attached <input checked="" type="checkbox"/> Pending	
CHECK IF PREPARING SEPARATE SFMTA BOARD CALENDAR ITEM FOR PROPOSAL: <input checked="" type="checkbox"/>		

29 Sunset Improvement Project – Phase 1 (Western Portion: Lincoln/Bowley to Holloway/Beverly)

A. ESTABLISH – BUS ZONE

- a. 25th Avenue, west side, from California Street to 112 feet southerly
- b. 25th Avenue, east side, from California Street to 100 feet northerly
- c. 25th Avenue, west side, from Clement Street to 75 feet southerly (removes meters 401, 403, 405)
- d. 25th Avenue, east side, from Clement Street to 80 feet northerly
- e. Lincoln Way, north side, from 75 feet to 140 feet west of 19th Avenue (extends existing zone 65 feet)
- f. Lincoln Way, north side, from 73 feet to 145 feet west of 21st Avenue (extends existing zone 72 feet)
- g. Lincoln Way, north side, from 70 feet to 108 feet west of 25th Avenue (extends existing zone 38 feet)
- h. Lincoln Way, south side, from 74 feet to 86 feet east of 25th Avenue (extends existing zone 12 feet)
- i. Lincoln Way, north side, from 60 feet to 70 feet west of 27th Avenue (extends existing zone 10 feet)
- j. Lincoln Way, south side, from 73 feet to 80 feet east of 27th Avenue (extends existing zone 7 feet)
- k. Lincoln Way, north side, from 30th Avenue to 100 feet easterly
- l. Lincoln Way, south side, from 72 feet to 80 feet east of 30th Avenue (extends existing zone 8 feet)
- m. Lincoln Way, north side, from 34th Avenue to 100 feet easterly
- n. Winston Drive, west side, from Buckingham Way to 100 feet northerly

B. ESTABLISH – PART-TIME BUS ZONE, 8 PM to 12 AM, DAILY

- a. 25th Avenue, west side, from 20 feet to 78 feet north of California Street (29 Sunset nighttime terminal)

C. RESCIND – BUS ZONE

- a. 25th Avenue, west side, from California Street to 78 feet northerly (stop relocation, space to convert to part-time bus zone)
- b. 25th Avenue, east side, from California Street to 80 feet southerly (stop relocation)
- c. 25th Avenue, west side, from Clement Street to 85 feet northerly (stop relocation)
- d. 25th Avenue, east side, from Clement Street to 75 feet southerly (stop relocation)
- e. Lincoln Way, north side, from 23rd Avenue to 70 feet westerly (stop removal)
- f. Lincoln Way, south side, from 23rd Avenue to 75 feet westerly (stop removal)
- g. Lincoln Way, north side, from 29th Avenue to 75 feet westerly (stop consolidation)
- h. Lincoln Way, south side, from 31st Avenue to 60 feet westerly (stop consolidation)
- i. Lincoln Way, north side, from 33rd Avenue to 75 feet westerly (stop consolidation)
- j. Lincoln Way, south side, from 35th Avenue to 60 feet westerly (stop consolidation)
- k. Winston Drive, west side, from Buckingham Way to 85 feet southerly (stop relocation)
- l. Holloway Avenue, south side, from Junipero Serra Boulevard Service Road to 80 feet westerly (stop removal)

D. ESTABLISH – MUNI FLAG STOP

- a. Crossover Drive, west side, south of Fulton Street
- b. Sunset Boulevard, west side, south of Judah Street
- c. Sunset Boulevard, east side, north of Judah Street
- d. Sunset Boulevard, west side, south of Lawton Street
- e. Sunset Boulevard, east side, north of Lawton Street
- f. Sunset Boulevard, west side, south of Noriega Street
- g. Sunset Boulevard, east side, north of Noriega Street
- h. Sunset Boulevard, west side, south of Rivera Street
- i. Sunset Boulevard, east side, north of Rivera Street
- j. Sunset Boulevard, west side, south of Taraval Street
- k. Sunset Boulevard, east side, north of Taraval Street
- l. Sunset Boulevard, west side, south of Vicente Street
- m. Sunset Boulevard, east side, north of Vicente Street
- n. Sunset Boulevard, west side, south of Ocean Avenue

E. RESCIND – MUNI FLAG STOP

- a. 25th Avenue, west side, south of Lake Street (stop removal)
- b. 25th Avenue, east side, south of Lake Street (stop removal)
- c. 25th Avenue, west side, north of Fulton Street (stop relocation)
- d. Sunset Boulevard, west side, south of Irving Street (stop removal)
- e. Sunset Boulevard, east side, south of Irving Street (stop removal)
- f. Sunset Boulevard, west side, north of Judah Street (stop relocation)
- g. Sunset Boulevard, east side, south of Judah Street (stop relocation)
- h. Sunset Boulevard, west side, north of Kirkham Street (stop removal)
- i. Sunset Boulevard, east side, south of Kirkham Street (stop removal)
- j. Sunset Boulevard, west side, north of Lawton Street (stop relocation)
- k. Sunset Boulevard, east side, south of Lawton Street (stop relocation)
- l. Sunset Boulevard, west side, north of Moraga Street (stop removal)
- m. Sunset Boulevard, east side, south of Moraga Street (stop removal)
- n. Sunset Boulevard, west side, north of Noriega Street (stop relocation)
- o. Sunset Boulevard, east side, south of Noriega Street (stop relocation)
- p. Sunset Boulevard, west side, north of Pacheco Street (stop removal)
- q. Sunset Boulevard, east side, south of Pacheco Street (stop removal)
- r. Sunset Boulevard, east side, south of Rivera Street (stop relocation)
- s. Sunset Boulevard, west side, north of Santiago Street (stop removal)
- t. Sunset Boulevard, east side, south of Santiago Street (stop removal)
- u. Sunset Boulevard, west side, north of Taraval Street (stop relocation)
- v. Sunset Boulevard, east side, south of Taraval Street (stop relocation)
- w. Sunset Boulevard, west side, north of Ulloa Street (stop removal)
- x. Sunset Boulevard, east side, south of Ulloa Street (stop removal)
- y. Sunset Boulevard, west side, north of Vicente Street (stop relocation)
- z. Sunset Boulevard, east side, south of Vicente Street (stop relocation)
- aa. Sunset Boulevard, west side, north of Wawona Street (stop removal)

- bb. Sunset Boulevard, east side, south of Wawona Street (stop removal)
 - cc. Sunset Boulevard, west side, north of Ocean Avenue (stop relocation)
 - dd. Sunset Boulevard, west side, 265 feet north of Lake Merced Boulevard (stop removal for 29 and 58)
 - ee. Sunset Boulevard, east side, 240 feet north of Lake Merced Boulevard (stop removal for 29 and 58)
 - ff. 19th Avenue, east side, south of Holloway Avenue (stop removal)
- F. ESTABLISH – TOW AWAY NO STOPPING ANYTIME
ESTABLISH – SIDEWALK WIDENING
- a. Lincoln Way, south side, from 21st Avenue to 142 feet westerly
 - b. Lincoln Way, south side, from 25th Avenue to 86 feet easterly
 - c. Lincoln Way, north side, from 25th Avenue to 108 feet westerly
 - d. Holloway Avenue, south side, from Junipero Serra Boulevard Service Road to Beverly Street
- G. ESTABLISH – TOW AWAY NO STOPPING ANYTIME
- a. Winston Drive, west side, from Buckingham Way to 85 feet southerly
 - b. Holloway Avenue, south side, from Junipero Serra Boulevard Service Road to 80 feet westerly
- H. ESTABLISH – RED ZONE
- a. 25th Avenue, west side, from California Street to 20 feet northerly
 - b. 25th Avenue, east side, from California Street to 20 feet southerly
 - c. 25th Avenue, west side, from Clement Street to 20 feet northerly
 - d. 36th Avenue, east side, from Lincoln Way to 30 feet southerly
 - e. Lincoln Way, south side, from 23rd Avenue to 34 feet westerly
 - f. Beverly Street, east side, from Holloway Avenue to 30 feet southerly (extends existing red zone 15 feet)
- I. ESTABLISH – RIGHT LANE MUST TURN RIGHT EXCEPT MUNI
- a. 25th Avenue, southbound, at Fulton Street
- J. ESTABLISH – YELLOW COMMERCIAL LOADING ZONE, 30-MINUTE TIME LIMIT, 8 AM TO 6 PM, MONDAY THROUGH SATURDAY
- a. 25th Avenue, west side, from 20 feet to 40 feet north of Clement Street
- K. ESTABLISH – METERED YELLOW ZONE, 6-WHEEL COMMERCIAL LOADING, 30-MINUTE TIME LIMIT, 8 AM TO 6 PM, MONDAY THROUGH SATURDAY
- a. Clement Street, south side, from 10 feet to 53 feet east of 25th Avenue (meters 2325, 2321)

(Supervisor Districts 1, 4, 7, 11)

Project proposal for the 29 Sunset Improvement Project – Phase 1. Proposed changes include stop optimization and accompanying curb changes.

Hester Yu, hester.yu@sfmta.com

29 Sunset Improvement Project – Phase 1 (Western Portion: Lincoln/Bowley to Holloway/Beverly)

The 29 Sunset is one of Muni's most important routes, extending from the Bayview to the Presidio. The goal of the 29 Sunset Improvement Project is to reduce wait and travel times, address crowding and improve reliability. Phase one of the project focuses on the route west of Junipero Serra. Phase two will follow shortly thereafter and focus on the southern part of the route from Junipero Serra to the Bayview.

The 29 Sunset serves many San Francisco neighborhoods. It is one of Muni's longest lines, extending almost 14 miles from the Bayview to the Presidio. The route also connects to several high schools, City College of San Francisco, and San Francisco State University.

The 29 Sunset is a busy route, with an average of more than 20,000 boardings per weekday in September 2019, before the pandemic. As of September 2022, daily boardings are averaging 14,000+. Ridership today is also spread throughout the day, indicating that the route serves riders with a variety of needs, not only rush hour commuters. Along the full extent of the line, ridership remains high and buses remain full.

Additional proposals, non-legislation:

- Add Transit Signal Priority (TSP) to intersections, if appropriate
- Add Leading Transit Intervals (LTIs) to intersections, if appropriate
- Update signal timing, if applicable
- Construct new concrete sidewalks for stops on Sunset Boulevard, Crossover Drive, & Lincoln Way
- Modify median on Crossover Drive, north of Fulton, and adjust NB Crossover Dr lanes
- Construct new concrete sidewalks for stops on Sunset Boulevard

Project Timeline (subject to change):

- Round 1 Public Outreach: Fall 2019 – Spring 2021
- Round 2 Outreach and Proposals: Spring 2022 – Spring 2023
- SFMTA Board Consideration: Spring/Summer 2023
- Quick-Build Implementation: Start Fall/Winter 2023
- Capital project: Construction start ~2025

Coordination with other projects:

- PW Sunset Boulevard Pavement Renovations (Sunset Blvd between MLK and Lake Merced)
 - Roadway repaving, bus pads, sidewalks, electrical work for transit shelter power connection
 - Small tree relocations
 - Estimated construction start – Fall 2023
- SUDS Vision Zero Retiming Project (25th Ave between Lake and Fulton)
 - Update cycle lengths, coordination, and splits; add LPIs
 - Estimated implementation – Fall 2023
- SUDS Contract 35 Signal Upgrade (25th Ave and Clement, 25th Ave and Anza)
 - Traffic signal modifications to add pedestrian countdown signals
 - Estimated construction start – Late 2024
- Livable Streets Lincoln Way Quick-Build (Arguello to Great Highway)
 - Estimated implementation – Fall 2023

Additional coordination:

- Recreation & Parks Department (RPD)
 - Installation of new sidewalk along Lincoln Way and Crossover Drive for bus stops
 - Reconstruction of median on Crossover Drive, north of Fulton



SFMTA
Municipal
Transportation
Agency

**29 Sunset
Improvement Project
Phase 1 limits**

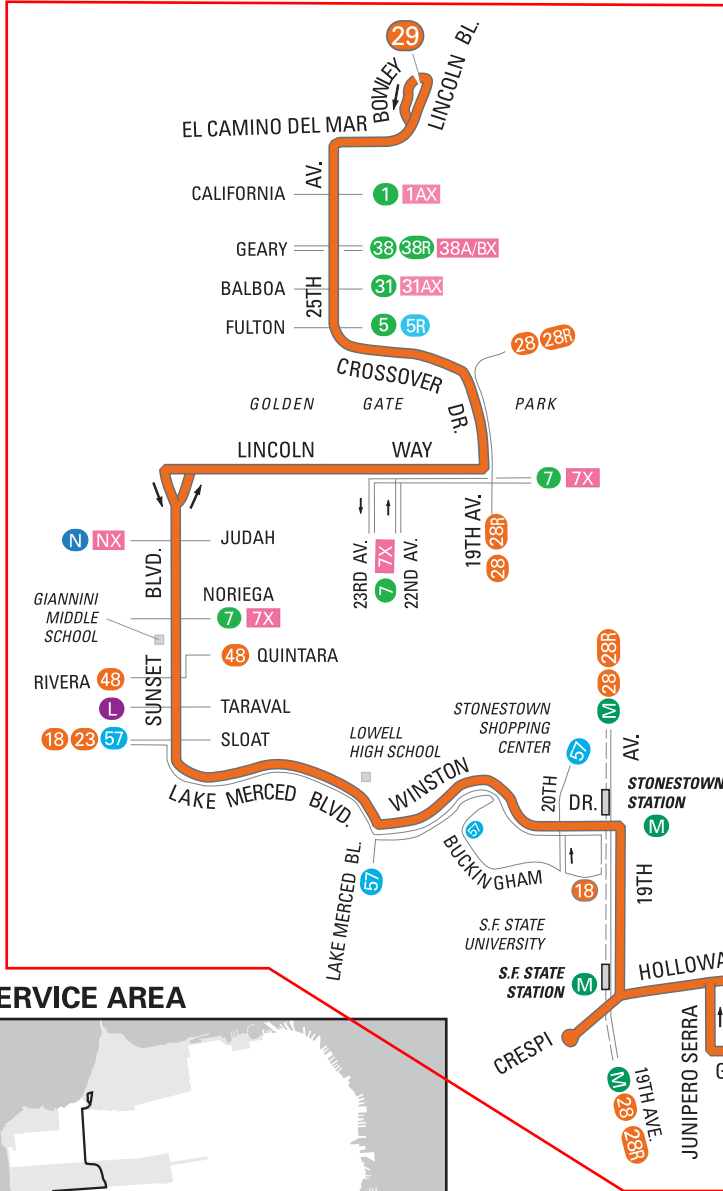
29 SUNSET

effective 8/12/2017

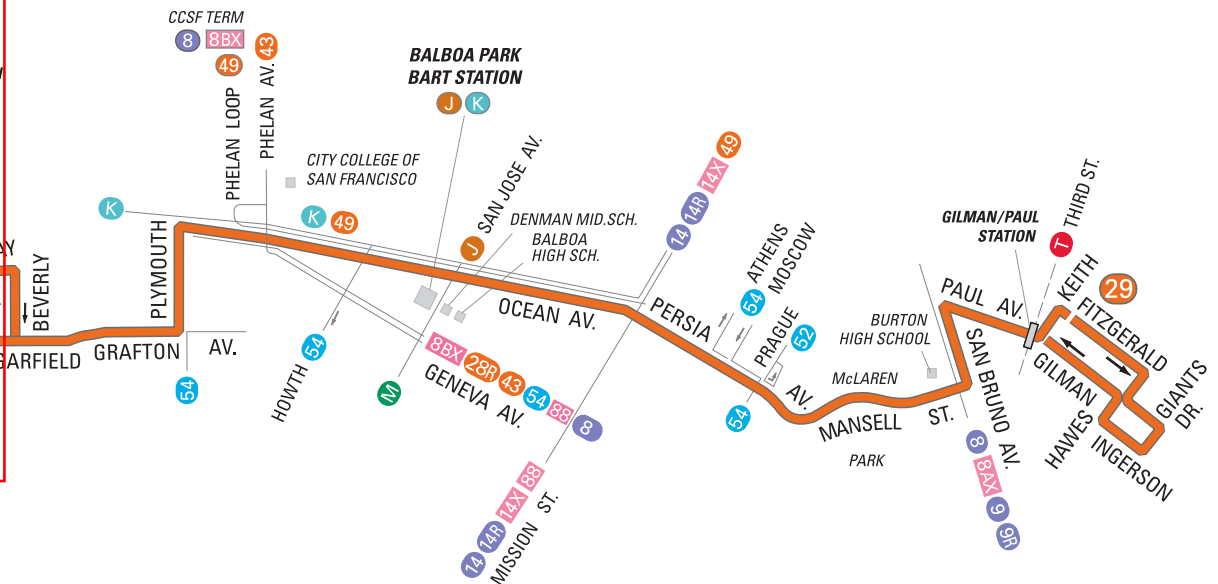
MAP NOT TO SCALE

- 29 Terminal
- Local service
- Connecting Muni service
- Express service
- Station
- Weekday approximately 7 - 9 a.m. and 4 - 6 p.m.

NORTH



SERVICE AREA



29 Sunset Improvement Project: Phase 1

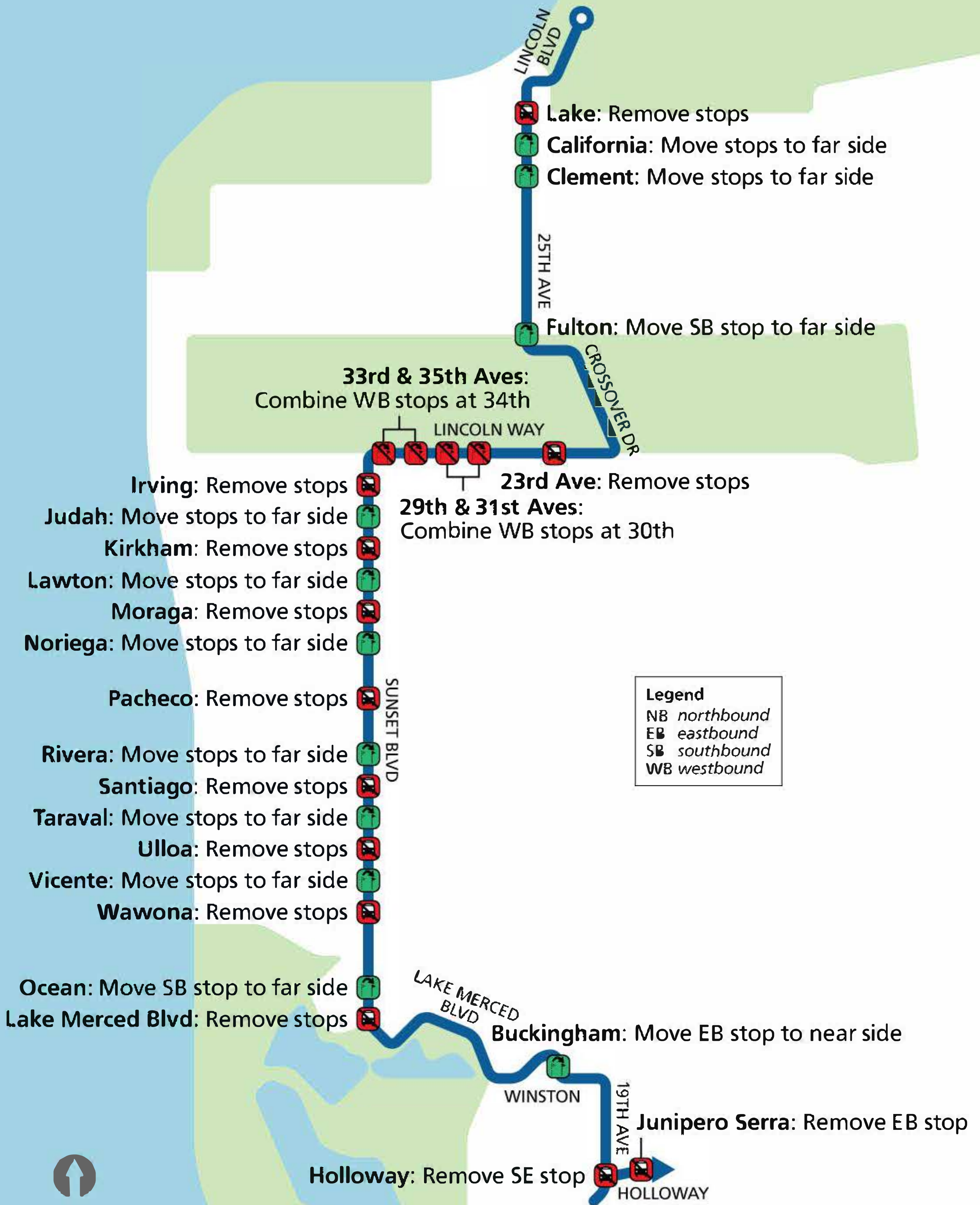
Parking, Stop Improvements, and Other Changes



NOTE: Proposed changes at 25th/Gearry are no longer being considered as part of this phase of the project, and will be further evaluated after the design for the Geary Boulevard Improvement Project is complete.

29 Sunset Improvement Project: Phase 1

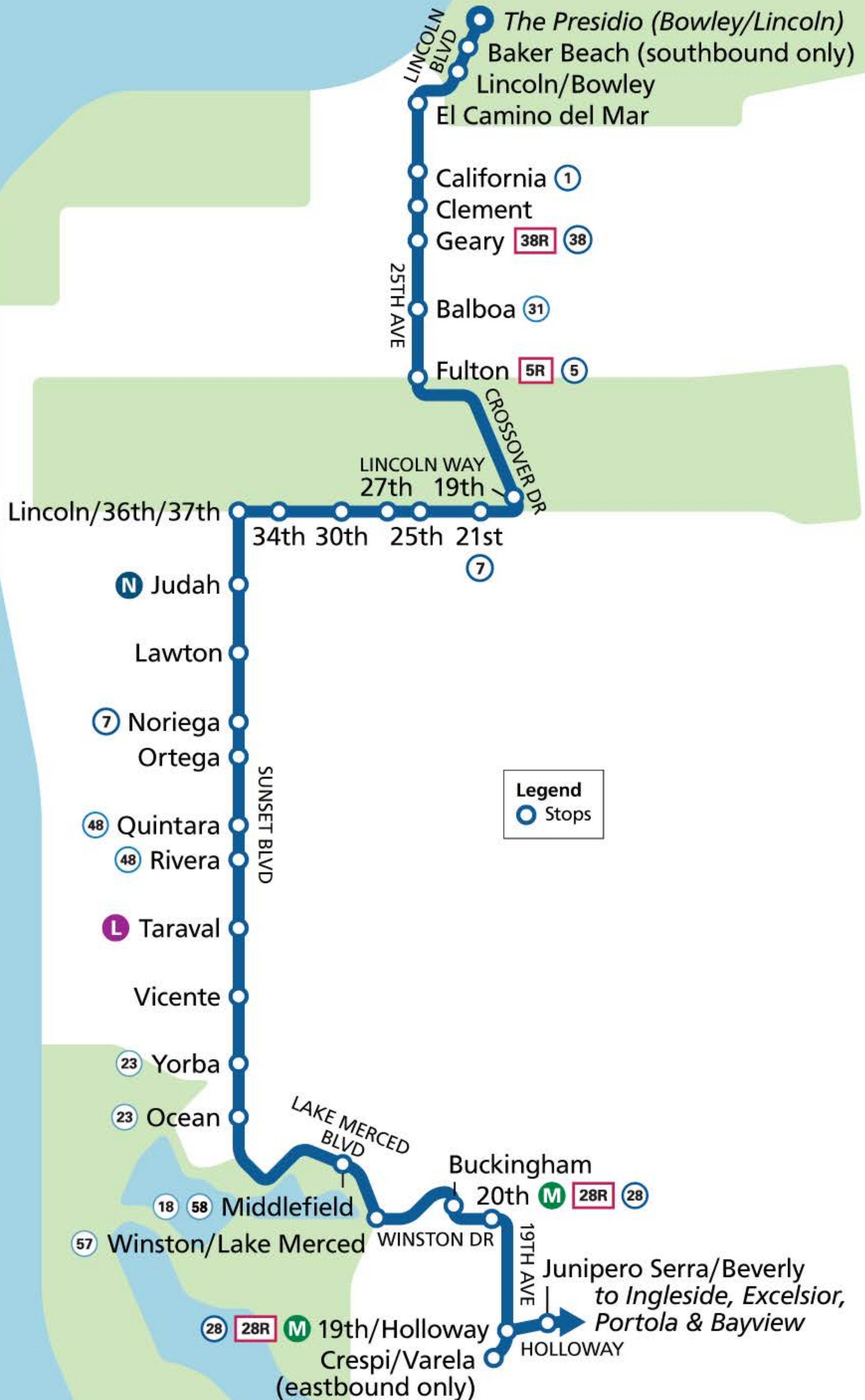
Relocation of Stops



NOTE: Proposed changes at 25th/Geary are no longer being considered as part of this phase of the project, and will be further evaluated after the design for the Geary Boulevard Improvement Project is complete.

29 Sunset Improvement Project: Phase 1

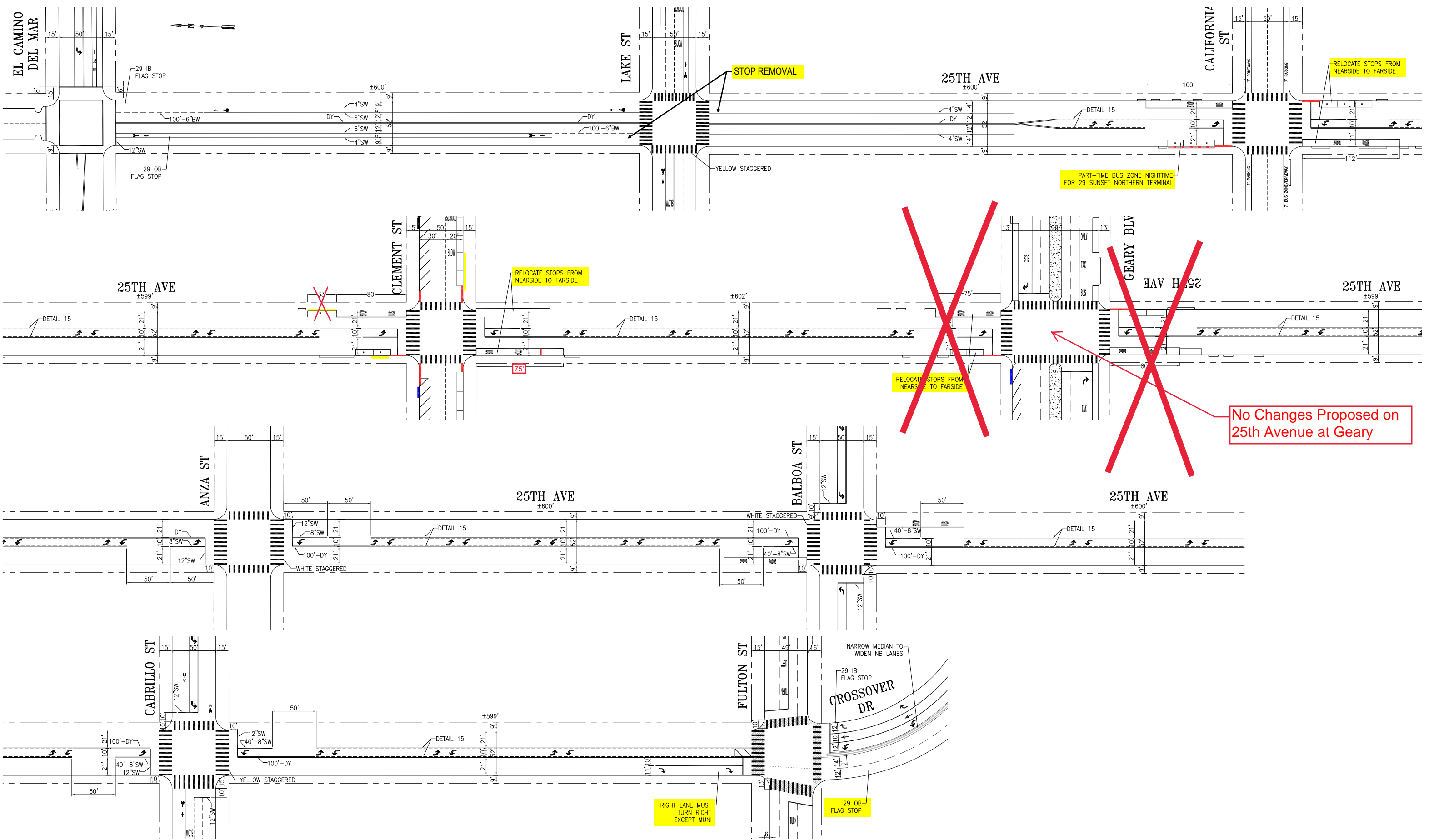
Proposed Stop Locations



29 SUNSET: 25TH AVE — EL CAMINO DEL MAR TO FULTON

PROPOSED

DRAFT
02/2023



STOP REMOVAL

RELOCATE STOPS FROM NEARSIDE TO FAR SIDE

PART-TIME BUS ZONE NIGHTTIME FOR 29 SUNSET NORTHERN TERMINAL

RELOCATE STOPS FROM NEARSIDE TO FAR SIDE

RELOCATE STOPS FROM NEARSIDE TO FAR SIDE

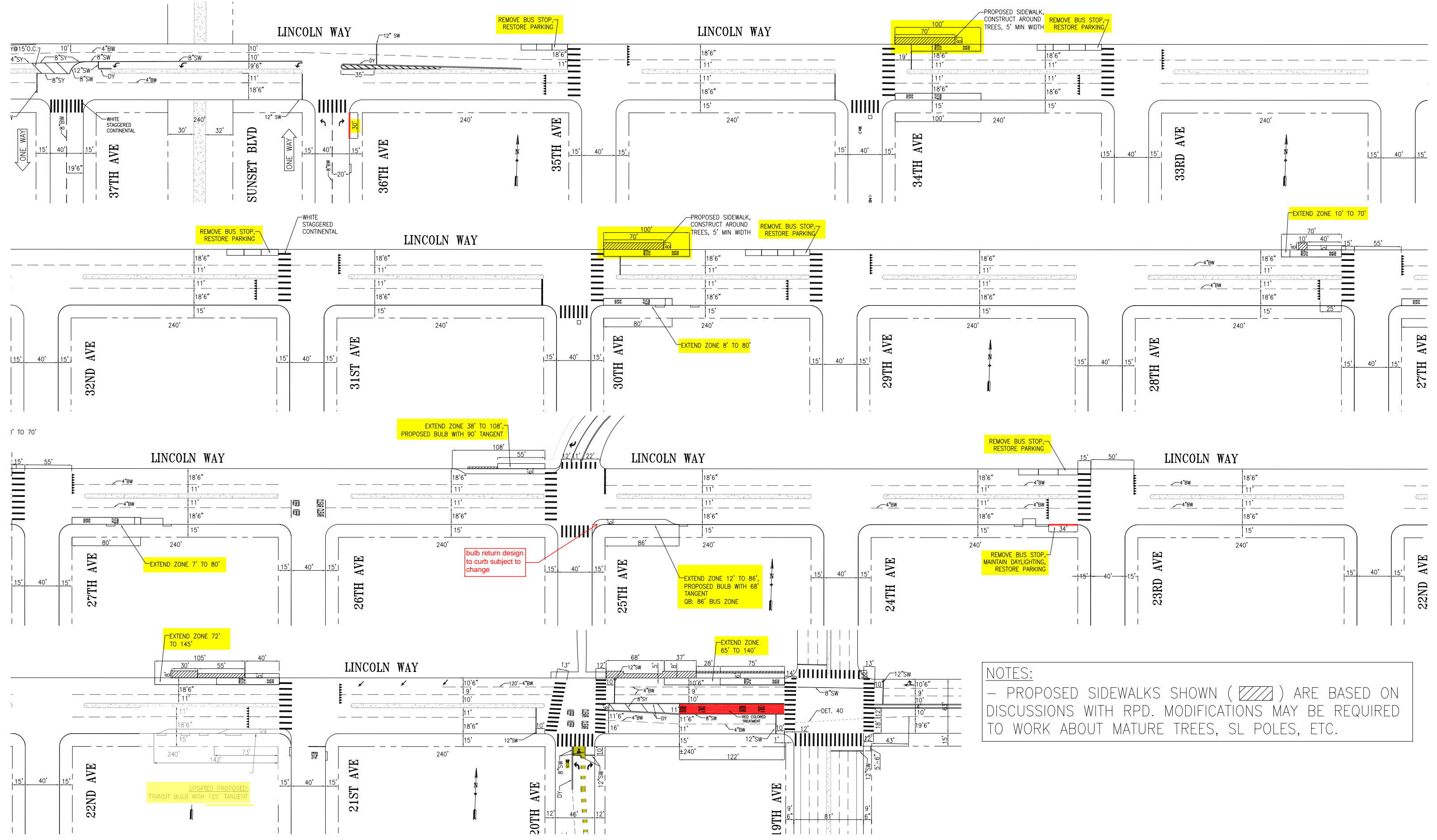
No Changes Proposed on 25th Avenue at Geary


RIGHT LANE MUST TURN RIGHT EXCEPT MUNI

29 OB FLAG STOP

29 SUNSET: LINCOLN WAY – 37TH AVE TO 19TH AVE PROPOSED

DRAFT
02/2023



NOTES:
 – PROPOSED SIDEWALKS SHOWN () ARE BASED ON DISCUSSIONS WITH RPD. MODIFICATIONS MAY BE REQUIRED TO WORK ABOUT MATURE TREES, SL POLES, ETC.

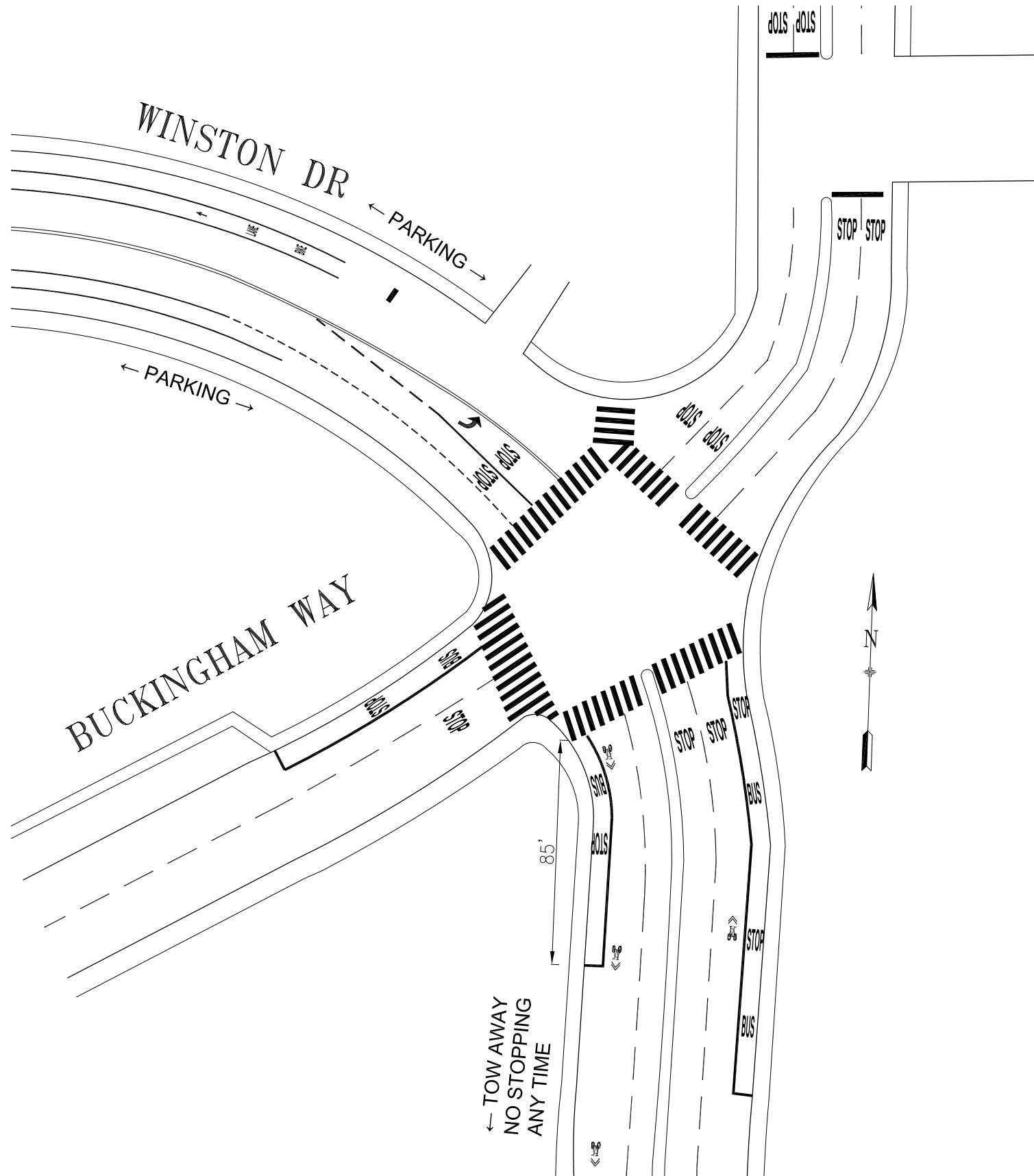
29 Sunset Improvement Project - Phase 1
Sunset Boulevard - Sidewalk Improvements at Bus Stops



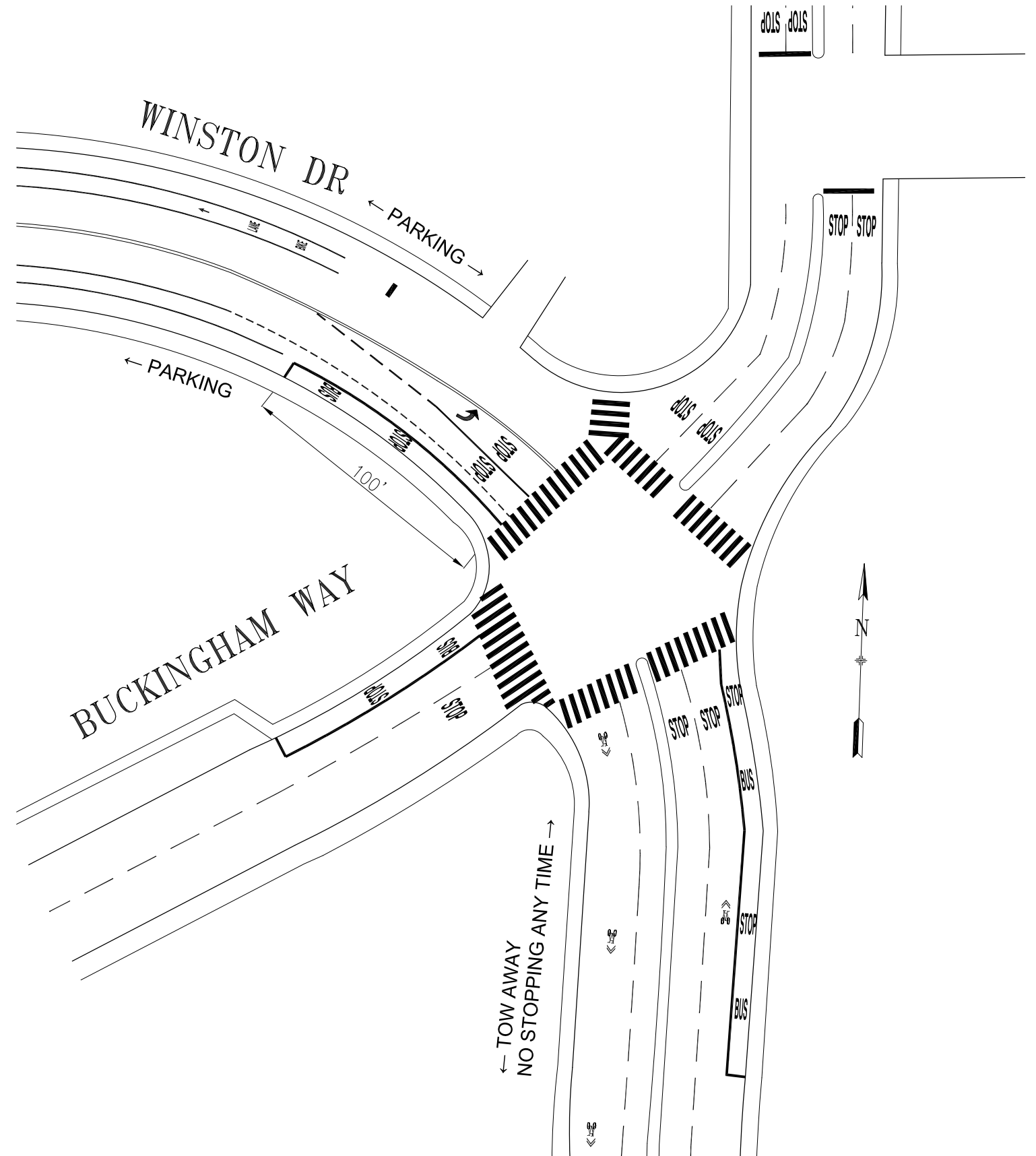
WINSTON DR @ BUCKINGHAM WAY

DRAFT
11/17/2022

EXISTING



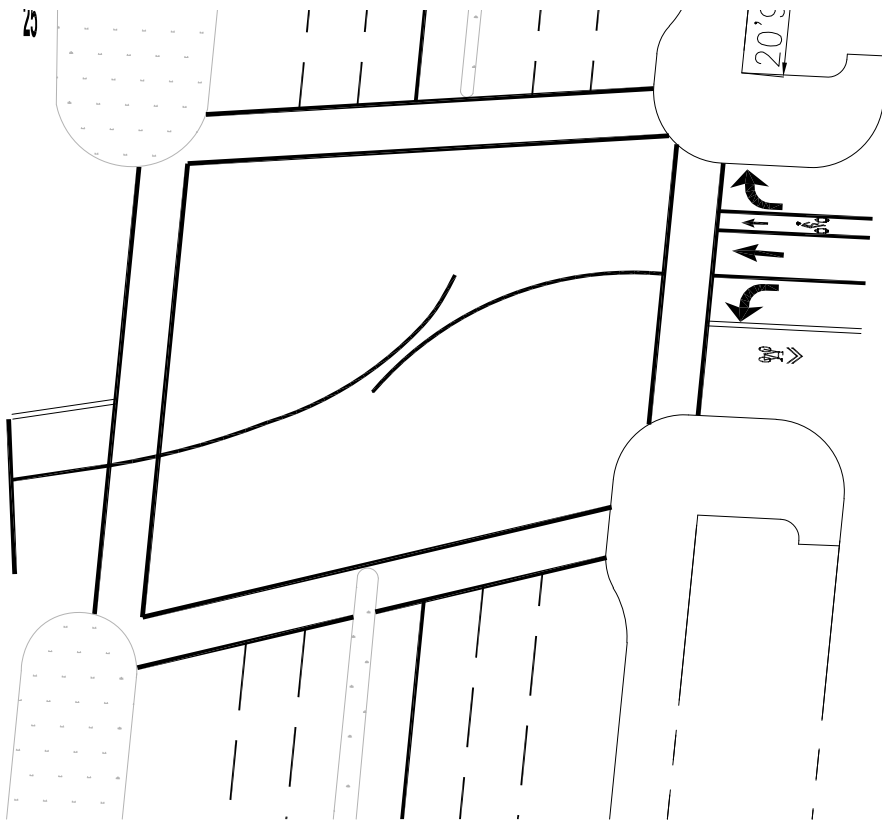
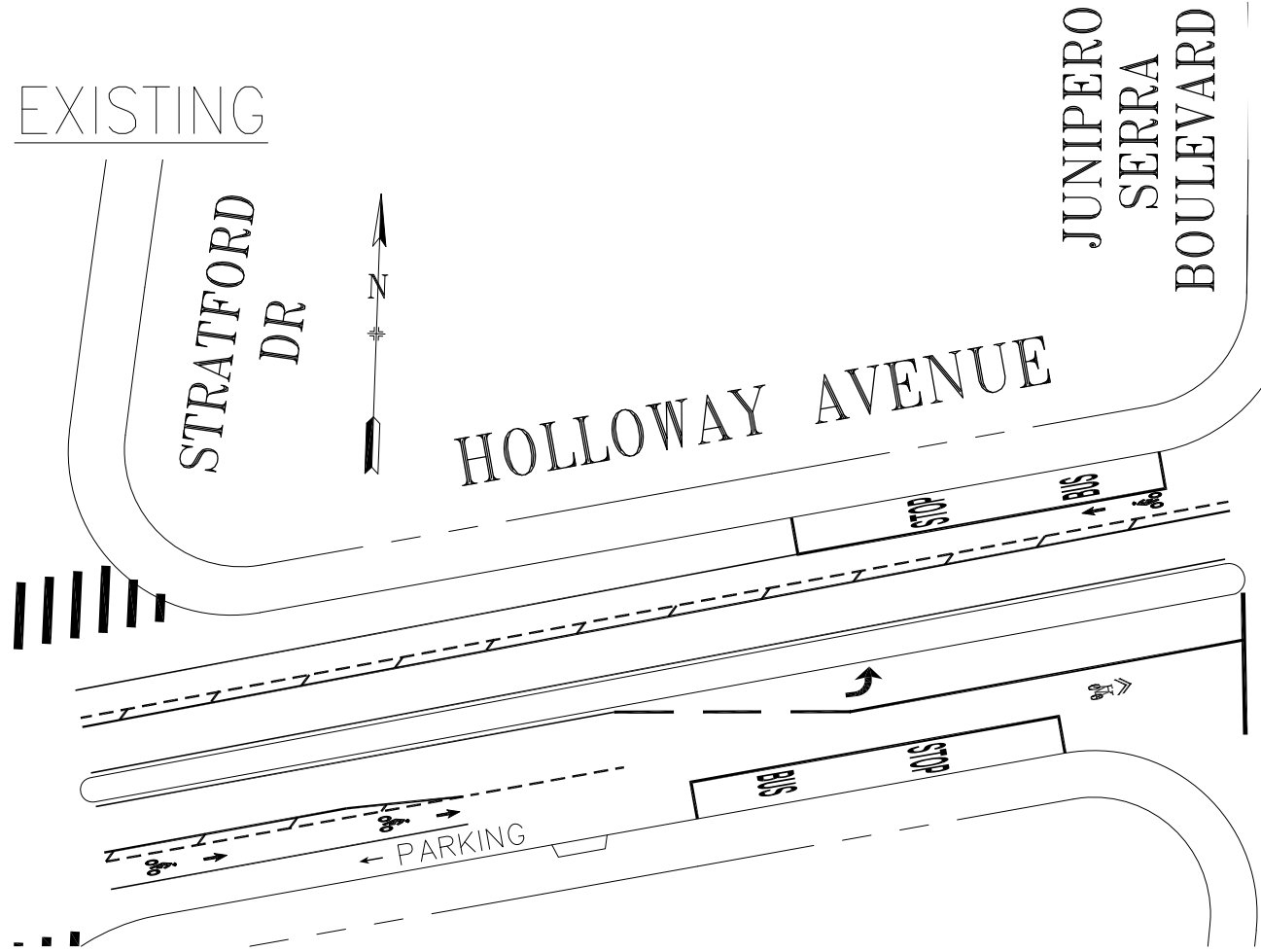
PROPOSED



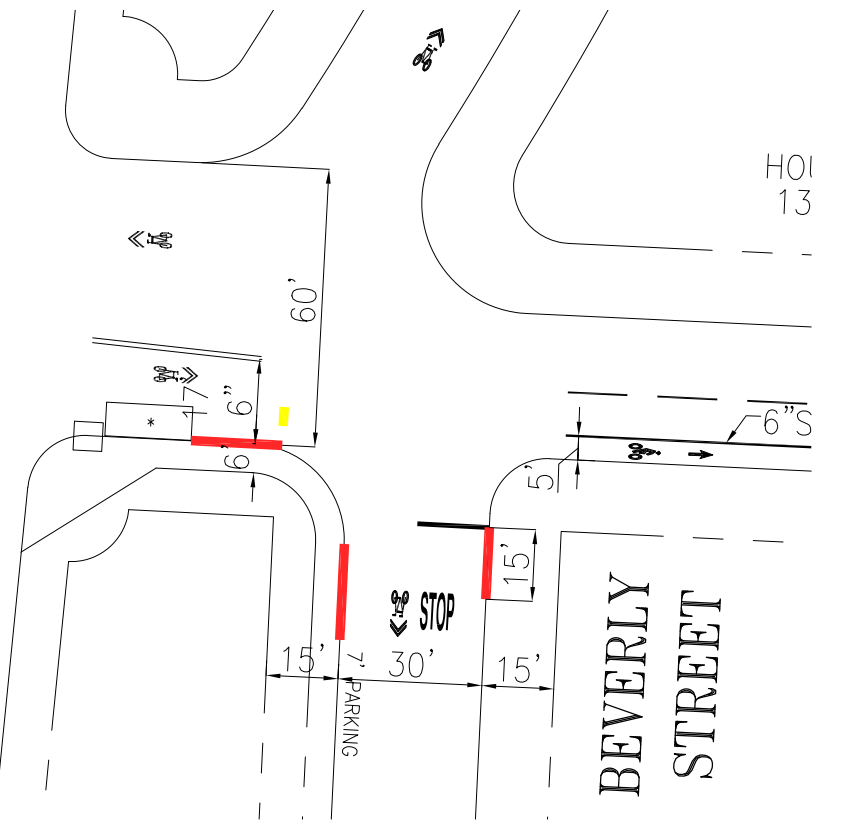
HOLLOWAY AVE — STRATFORD DR TO BEVERLY ST

DRAFT
02/2023

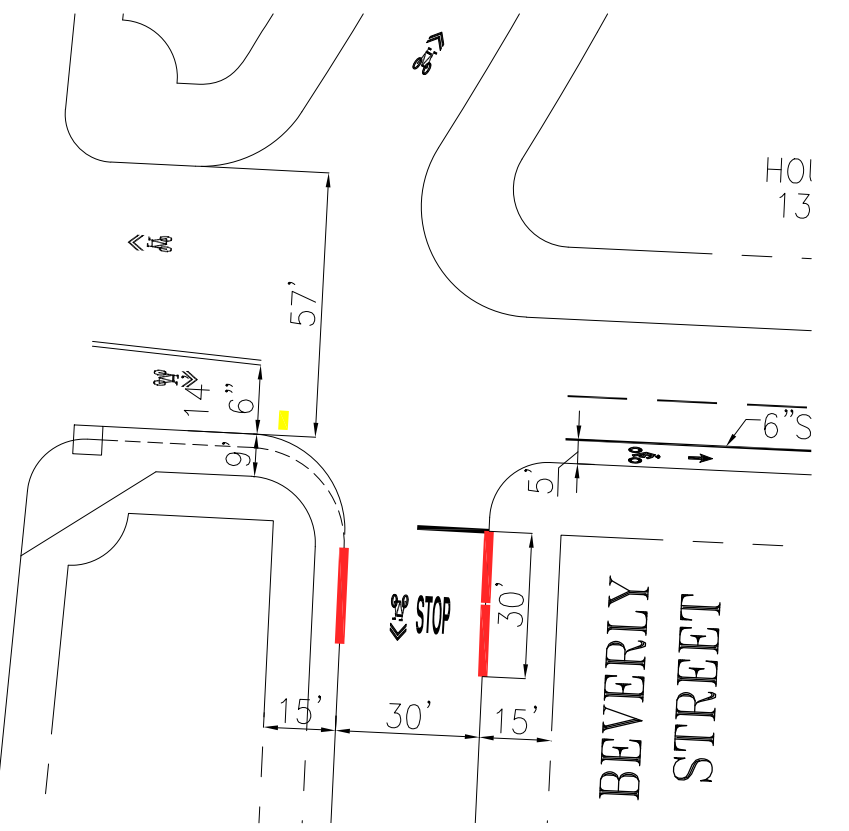
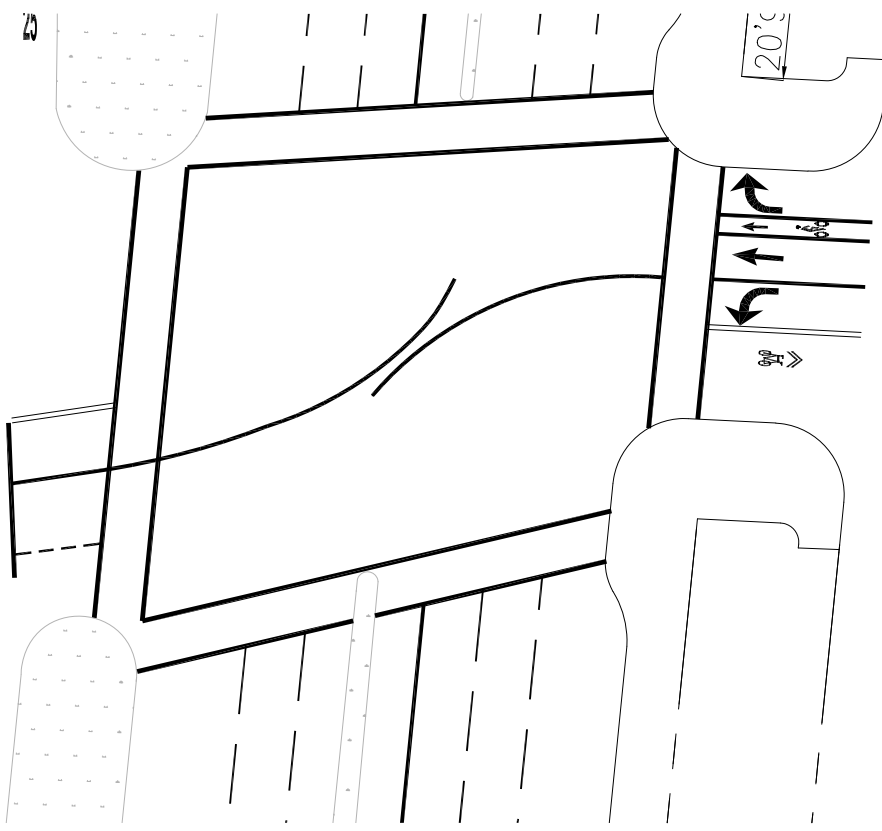
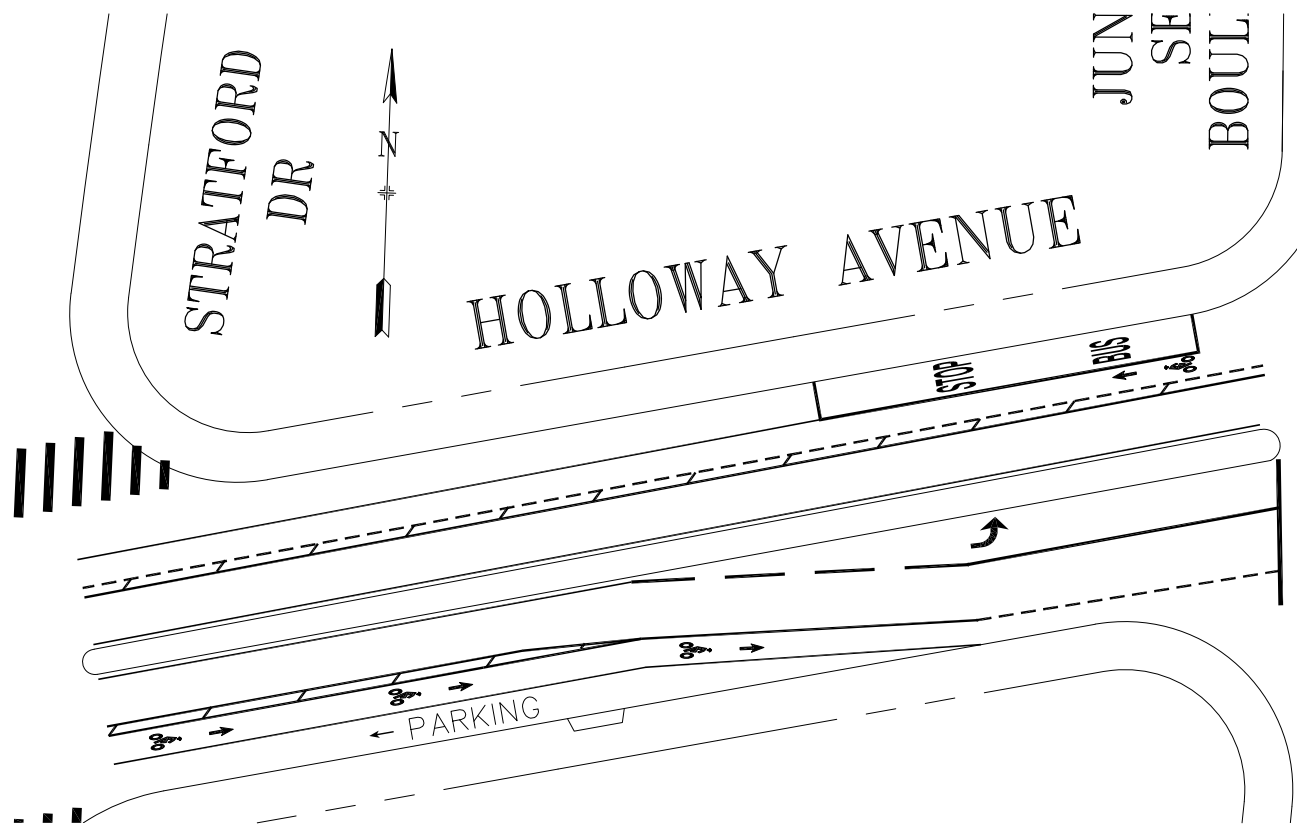
EXISTING

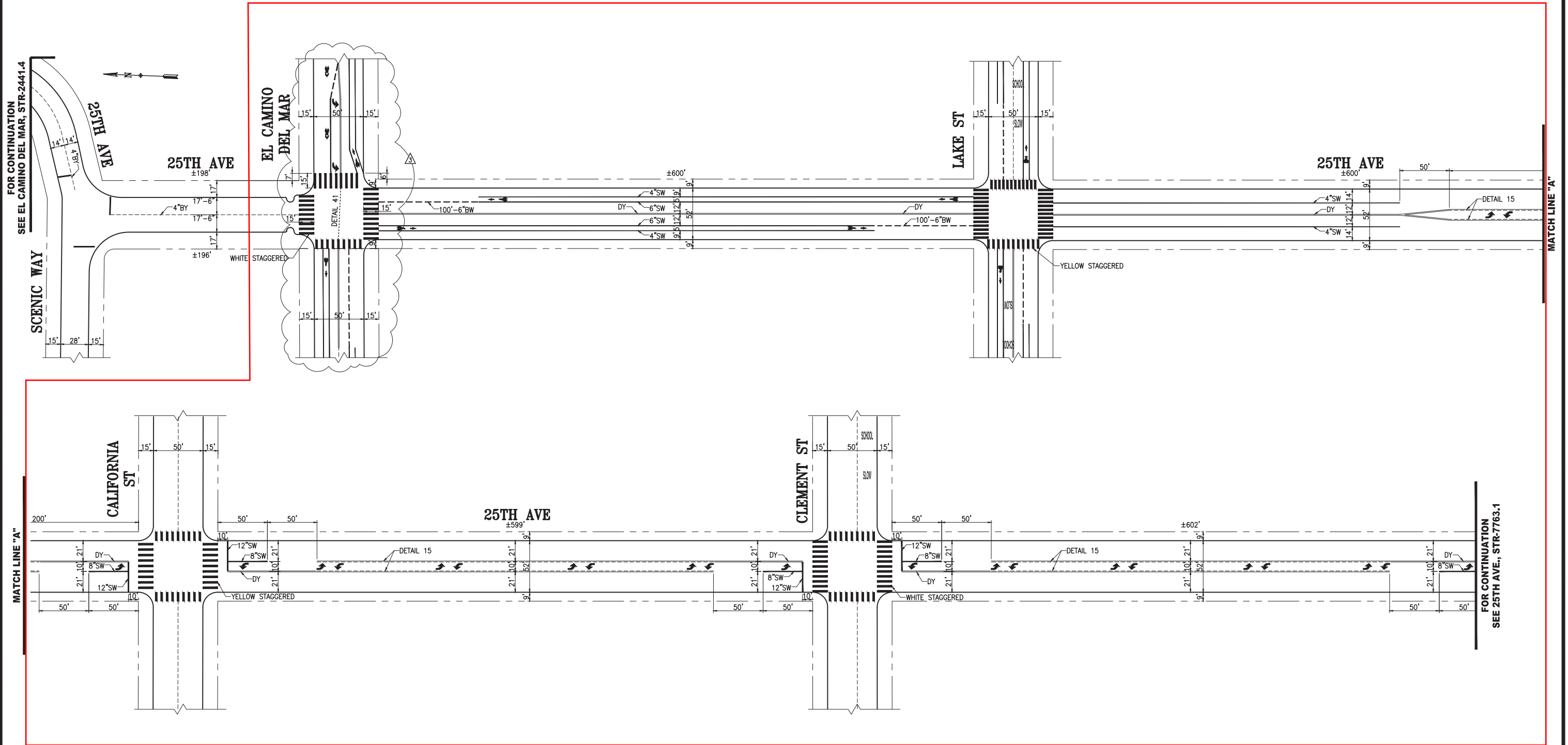


*parking space shown as reference, curb is unmetered



PROPOSED





NO.	DATE	DESCRIPTION	BY	APP
1	02/23/21	ADD BIKE LANES, SHARROWS, WHITE STAGGERED, DETAIL 41 AND DY ON EL CAMINO DEL MAR	E.CHEN	M.SALLABERRY
2	02/23/21	ADDED ADVANCED LIMIT LINES AT CALIFORNIA ST AND CLEMENT ST PER FIELD(10/9/19) CURBS & 4\"/>		

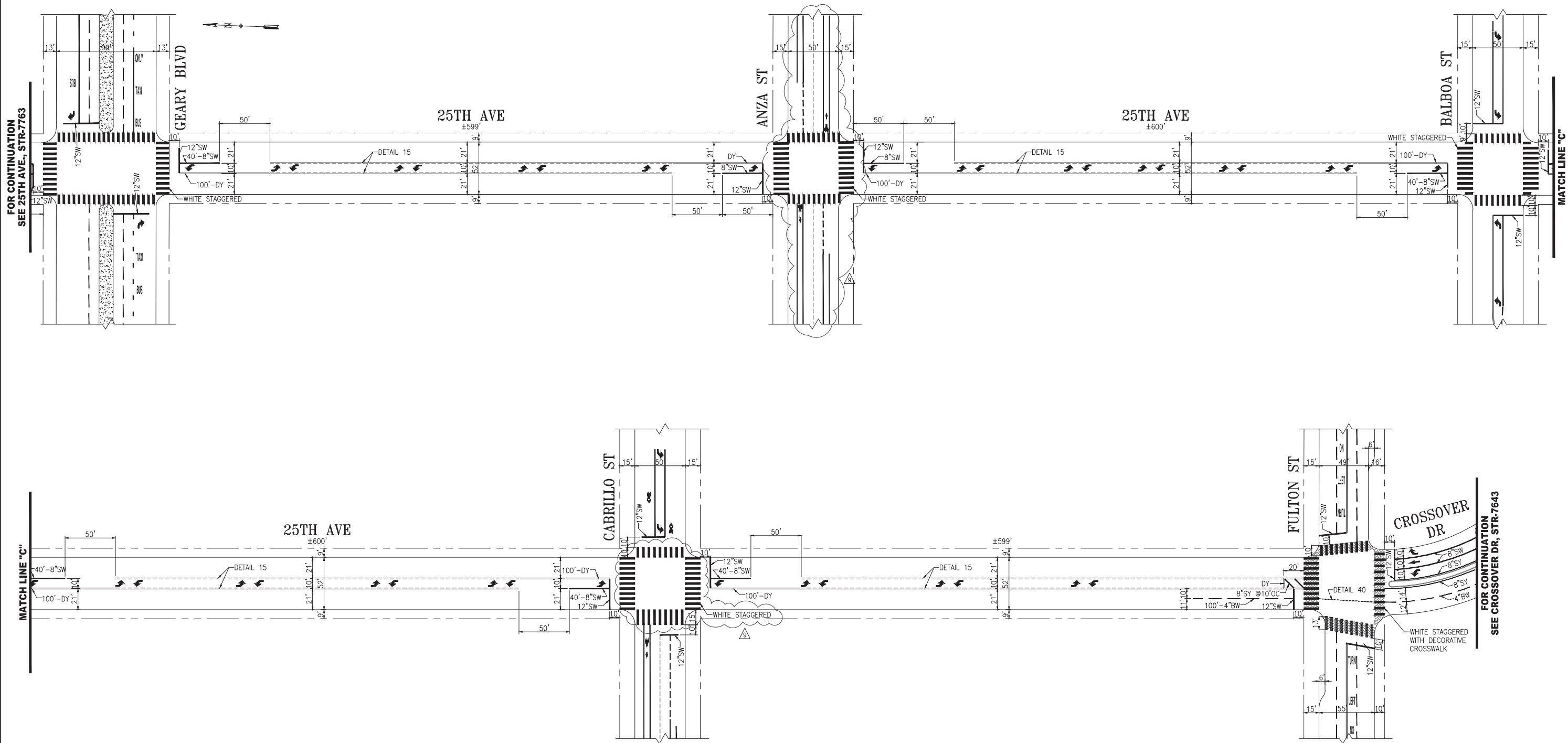
TABLE OF REVISIONS
CHECK WITH TRACING TO SEE IF YOU HAVE LATEST REVISION



SUPERCEDES STR-2732 REV.5		APPROVED		SCALE:
DRAWN:	DATE:	BRIDGET SMITH 4/18/08	DATE:	1"=50'
E.PACHECO	02/08	SENIOR ENGINEER		
CHECKED:	DATE:	JACK L. FLECK 4/18/08	DATE:	SHEET/SHEETS:
M.VELASCO	03/08	CITY TRAFFIC ENGINEER		1 OF 2

TRAFFIC STRIPING		CONTRACT NO.
25TH AVENUE		DRAWING NO.
EL CAMINO DEL MAR TO GEARY BOULEVARD		STR-7763
		FILE NO.
		REV. NO.
		3

EXTERNAL REFERENCES: FONTS USED:
SCALE FACTOR: PLOT SCALE:
FILE NAME: T:\e_files\off_rec\dwgs\str-xx\ORIGIN: OPERATIONS
DATE:



NO.	DATE	DESCRIPTION	BY	APP
9	10/XX/21	ADDED CLASS II BIKE LANES ON ANZA ST & MODIFIED XWALK TO WHITE AT CABRILLO ST	M.MANALO	M.SALLABERRY
8	12/11/20	ADDED TRANSIT-ONLY LANES ON GEARY.	D.MACKOWSKI	K.KWONG
7	02/23/21	ADDED ADVANCED LIMIT LINES AT ANZA, BALBOA & CABRILLO. PER FIELD (10/10/19); ARROWS IN TULT. BET ANZA & BALBOA. STRIPING ON BALBOA. CONTI DIMS ON BALBOA & CABRILLO, PAV. MESSAGE & DECORATIVE XWALK @ FULTON	P.LOUJE	M.SALLABERRY
6	08/01/18	ADDED 12"SW @ 10' ADVANCED LIMIT LINE @ GEARY BLVD	M.SALLABERRY	M.SALLABERRY

TABLE OF REVISIONS
CHECK WITH TRACING TO SEE IF YOU HAVE LATEST REVISION



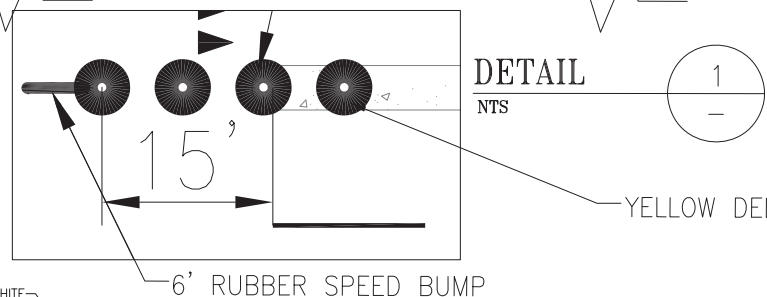
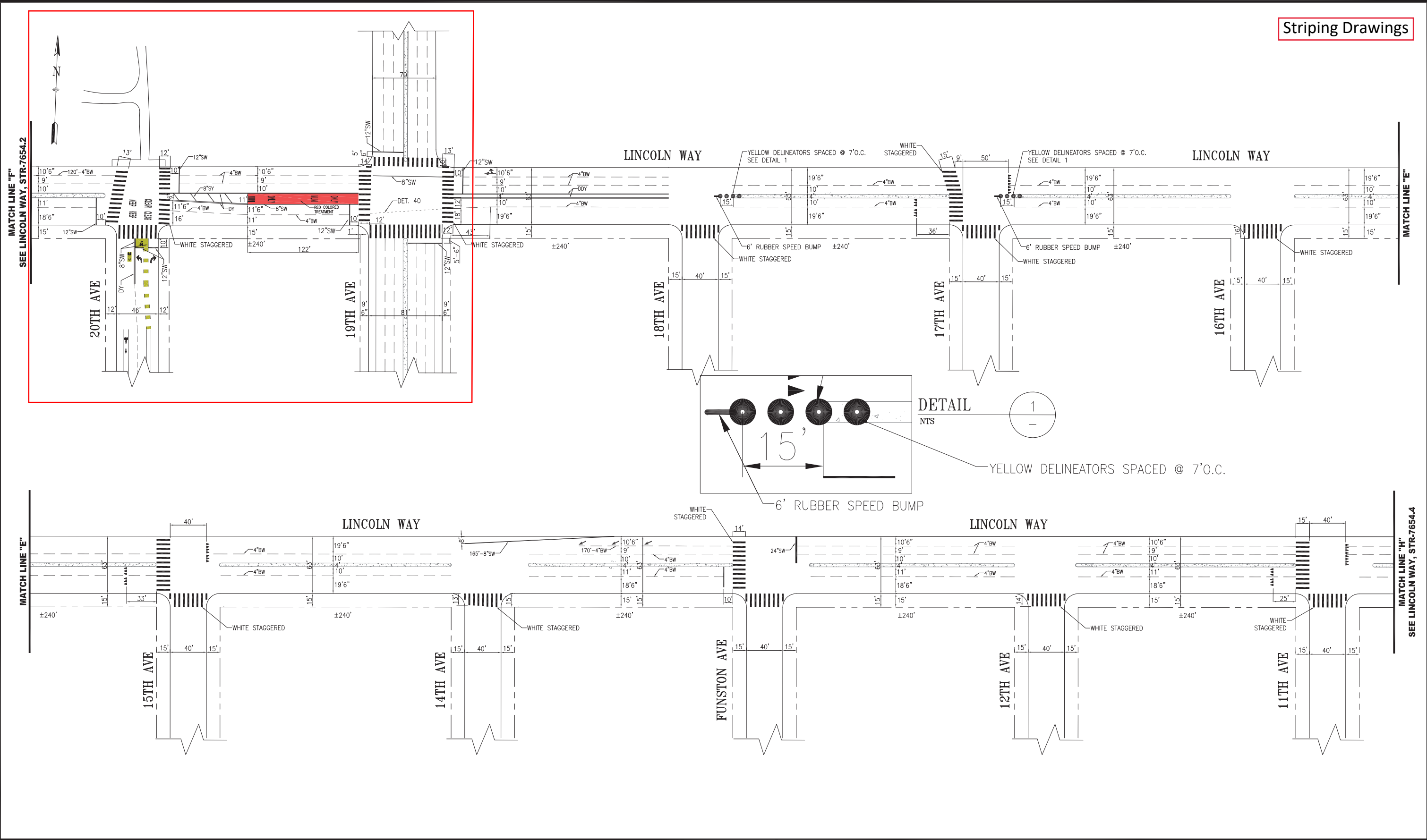
SUPERCEDES STR-2732.1 REV.5	APPROVED
DRAWN: E.PACHECO	DATE: 02/08
CHECKED: M.VELASCO	DATE: 03/08

BRIDGET SMITH 4/18/08	DATE: 4/18/08
JACK L. FLECK 4/18/08	DATE: 4/18/08
SCALE: 1" = 50'	
SHEET/SHEETS: 2 OF 2	

TRAFFIC STRIPING

25TH AVENUE
GEARY BOULEVARD TO FULTON STREET

CONTRACT NO.
DRAWING NO. STR-7763.1
FILE NO.
REV. NO. 9



NO.	DATE	DESCRIPTION	BY	APP
13	08/24/20	ADDED SPEED HUMPS & DELINEATORS @ 17TH AVE & 18TH AVE. UPDATED XWALK DIM @ 16TH AVE PER FIELD.	S.SHARIATI	W.LEE
14	09/24/20	ADDED GREEN BIKE BOX/BIKE LANE, GREEN BACK SHARROW ON 20TH; PER FIELD; ADD 4"SY ON 19TH; ADJUSTED XWALK WIDTH AT 19TH; MODIFIED SHARK TOOTH PLACEMENT ON 17TH, 15TH & 11TH; CONTI DIMS ON 14TH & 12TH; ADD ARROW & DIMS FOR 8"SW ON 14TH	N.SMITH	M.SALLABERRY
15	05/01/20	ADDED 8"SW & THRU-RIGHT ARROW @ 19TH	E.CHEN	B.WOO
16	09/28/18	REMOVED BIKE DETECTOR MARKINGS AT 20TH & FUNSTON AVE PER FIELD	G.HO	M.SALLABERRY

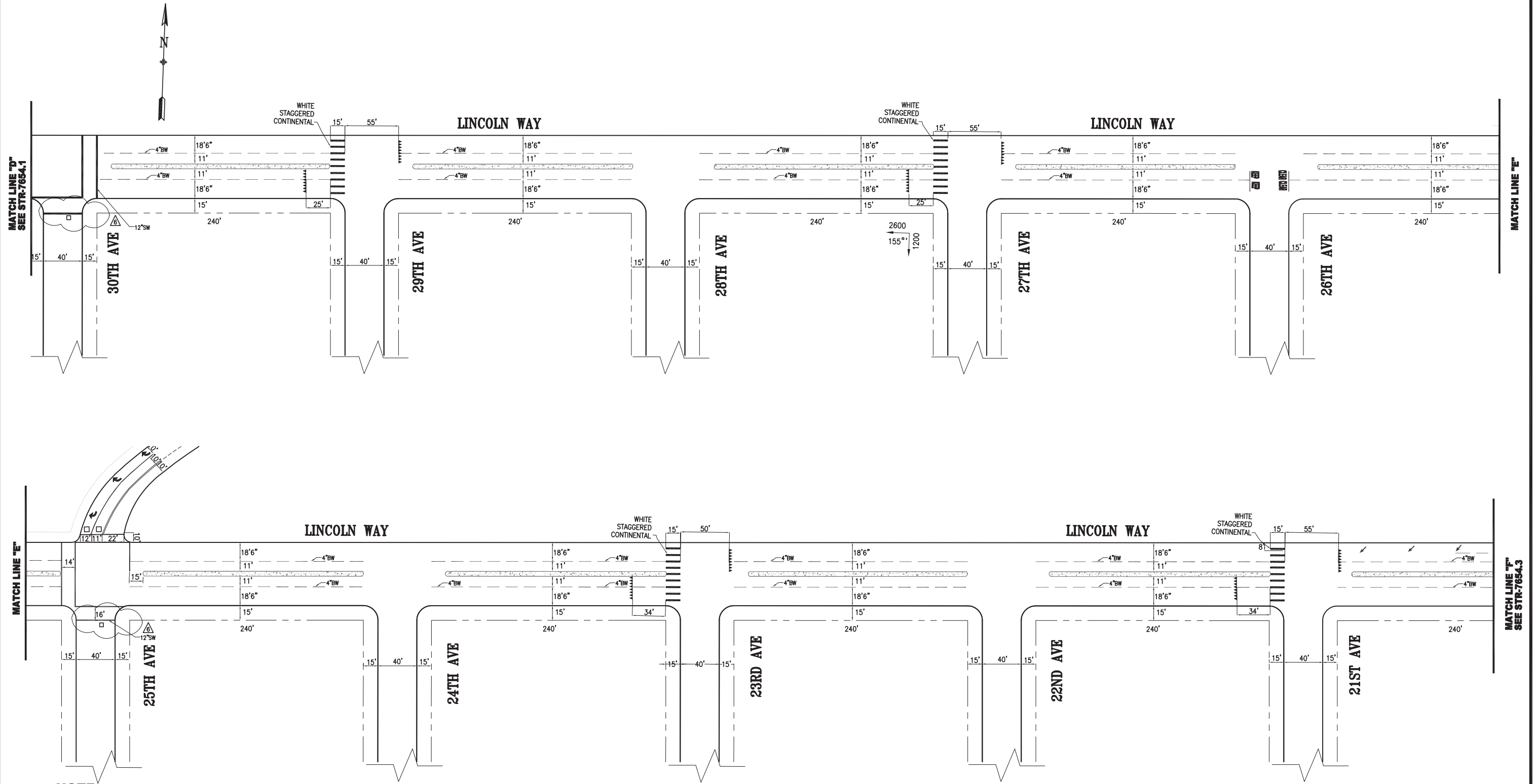
TABLE OF REVISIONS
CHECK WITH TRACING TO SEE IF YOU HAVE LATEST REVISION



SUPERSEDES: STR-1647.2 REV22	APPROVED	SCALE:
DRAWN: T. ABDALLAH	THOMAS P FOLKS 10/13/09	1" = 50'
DATE: 10/2009	SENIOR ENGINEER	
CHECKED: M. VELASCO	JACK L. FLACK 10/19/09	SHEET/SHEETS:
DATE: 10/2009	CITY TRAFFIC ENGINEER	04 OF 05

CONTRACT NO.	TRAFFIC STRIPING
DRAWING NO.	STR-7654.3
FILE NO.	
REV. NO.	15

LINCOLN WAY
21ST AVENUE TO 11TH AVENUE



NOTE:

1. □ DENOTES BICYCLE DETECTOR PAVEMENT MARKING
SEE STR-7892 FOR INSTALLATION DETAIL.

NO.	DATE	DESCRIPTION	BY	APP
02/24/20		PER FIELD: ADDED BICYCLE DETECTOR MARKINGS AT 30TH AND 25 AVES UPDATED ARROW PLACEMENT AND STRIPING ON THE SOUTHBOUND APPROACH AT 25TH AVE.	A.KIM	M.SALLABERRY
09/28/18		PER FIELD: REMOVED BIKE DETECTOR MARKINGS AT 30TH AND 25TH AVE; REMOVED 8'SW TRANSITION LINE BETWEEN 21ST & 20TH AVE.	G.HO	M.SALLABERRY

TABLE OF REVISIONS
CHECK WITH TRACING TO SEE IF YOU HAVE LATEST REVISION

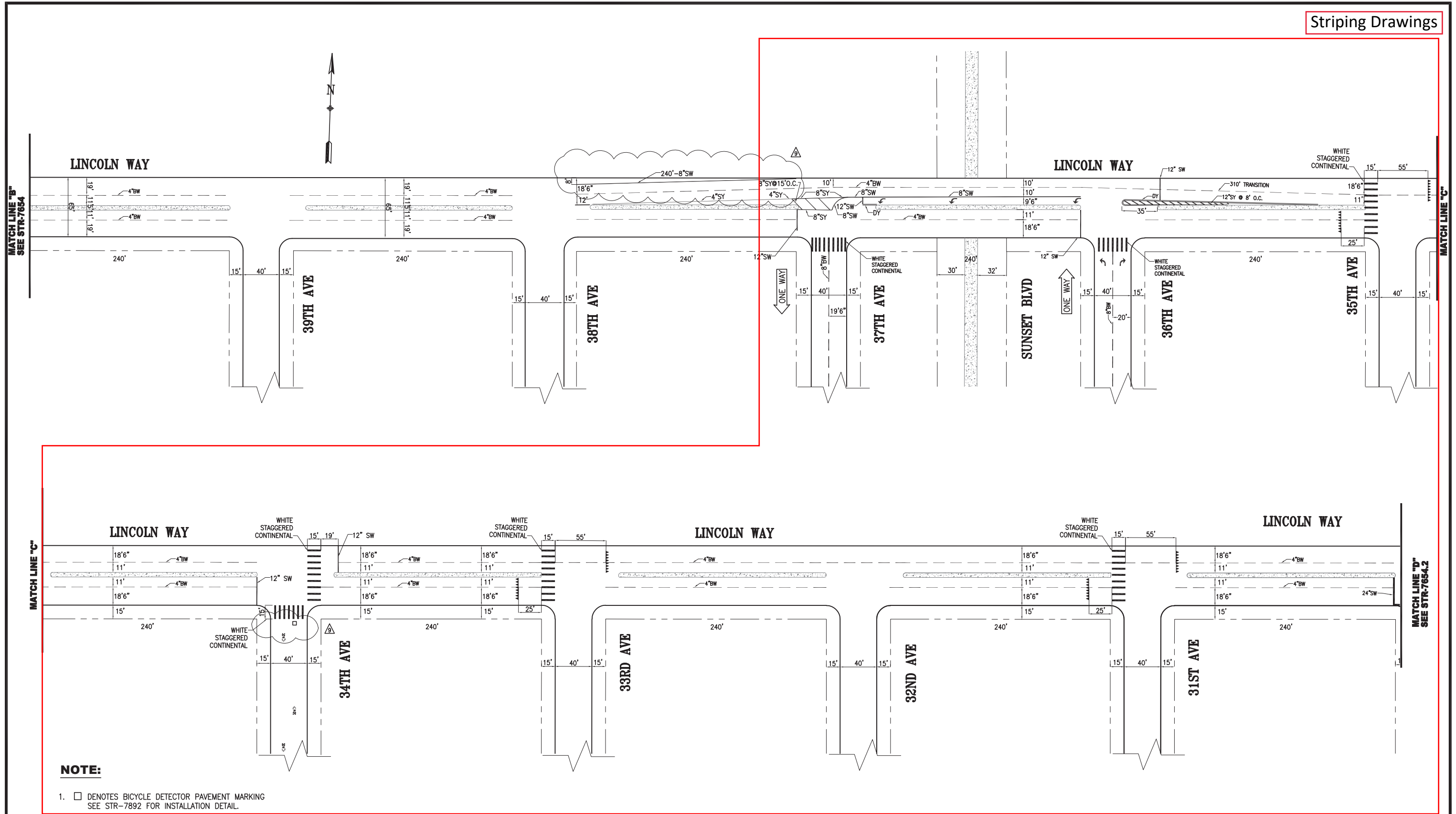


SUPSEDES: STR-1647.2 REV22	APPROVED
SUPSEDES: STR-1647.1 REV10	THOMAS P FOLKS 10/13/09
DRAWN: T. ABDALLAH 10/2009	SENIOR ENGINEER
CHECKED: M. VELASCO 10/2009	JACK L. FLACK 10/19/09
	CITY TRAFFIC ENGINEER

SCALE: 1" = 50'
SHEET/SHEETS: 03 OF 05

CONTRACT NO.
DRAWING NO. STR-7654.2
FILE NO.
REV. NO. 6

TRAFFIC STRIPING
LINCOLN WAY
31ST AVENUE TO 21ST AVENUE



NO.	DATE	DESCRIPTION	BY	APP
02/24/20		ADDED BIKE DETECTOR MARKING AT 34TH AVE. PER FIELD: ADDED 8"SW	A.KIM	M.SALLABERRY
		TRANSITION LINE BETWEEN 37TH AND 38TH, ADDED 12"SY LINES AT 36TH AVE		
09/28/18		PER FIELD: REMOVED BIKE DETECTOR MARKINGS AT 34TH AVE; REMOVED 8"SW	G.HO	M.SALLABERRY
		TRANSITION LINE BETWEEN 38TH & 37TH; ADDED ADV. LIMIT LINE @37TH		
04/24/18		ADDED 240-8"SW TRANSITION LINE BETWEEN 37TH AND 38TH	K.M.LEUNG	B.WOO
04/19/17		ADDED BIKE DETECTOR SYMBOL	A.SCALES	M.VELASCO

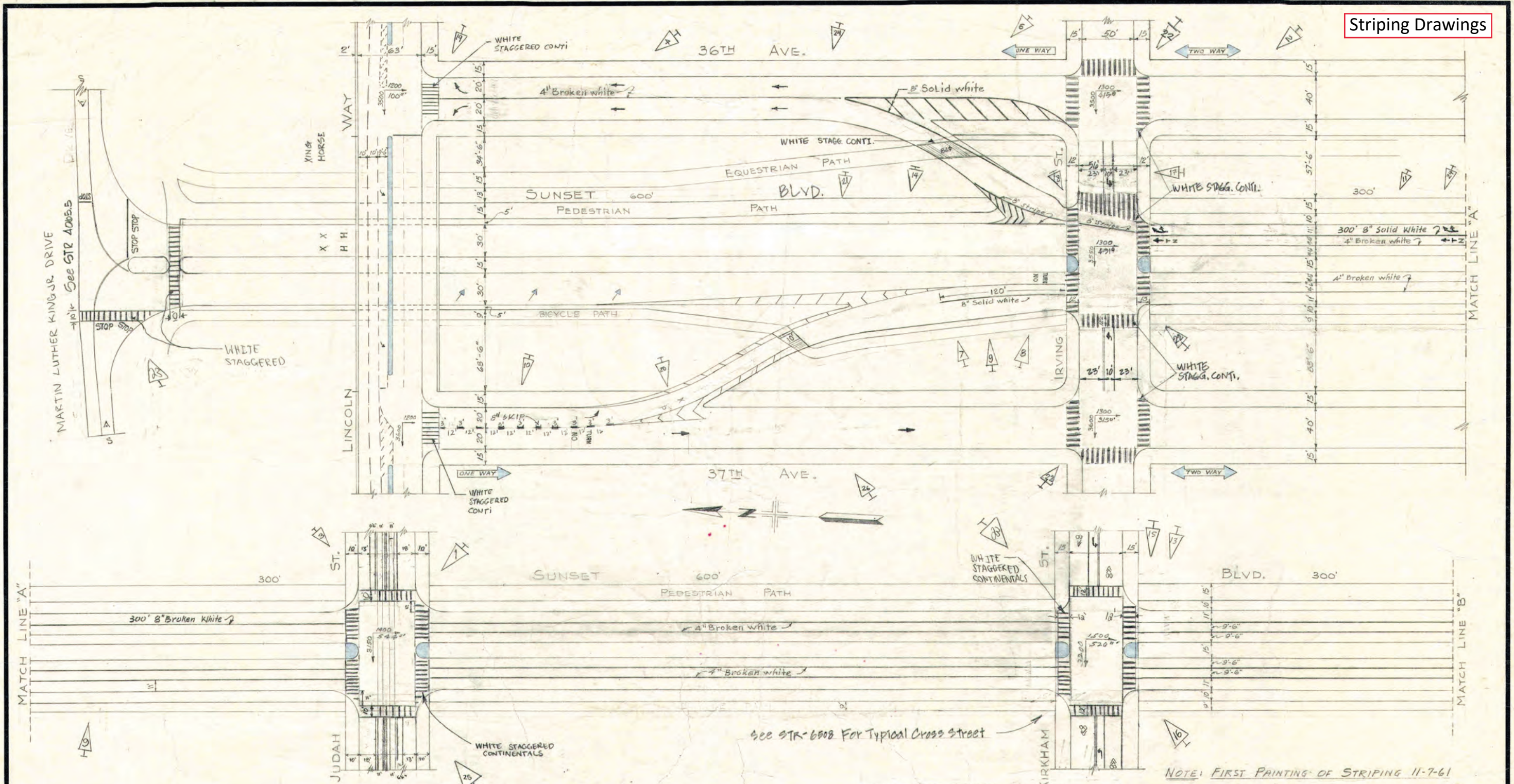
TABLE OF REVISIONS
CHECK WITH TRACING TO SEE IF YOU HAVE LATEST REVISION



SUPERSEDES: STR-1647.1 REV10	APPROVED	SCALE:
DRAWN: T. ABDALLAH	THOMAS P FOLKS 10/13/09	1" = 50'
DATE: 10/2009	SENIOR ENGINEER	
CHECKED: M. VELASCO	JACK L. FLACK 10/19/09	SHEET/SHEETS:
DATE: 10/2009	CITY TRAFFIC ENGINEER	02 OF 05

TRAFFIC STRIPING		CONTRACT NO.
LINCOLN WAY 39TH AVENUE TO 31ST AVENUE		DRAWING NO. STR-7654.1
		FILE NO.
		REV. NO. 9

Striping Drawings



MATCH LINE "A"

MATCH LINE "A"

MATCH LINE "B"

See STR-6908 For Typical Cross Street

NOTE: FIRST PAINTING OF STRIPING 11-7-61

NO.	DATE	DESCRIPTION	DESIGNED BY	BY
26		ADDED ARROWS ON 37TH AVE	ETH	JT
25		ADDED WHITE STAGGERED CONTINENTALS UPDATE STRIPING PER FIELD CHECK	G Dalton	E.L.W.
24	1-3-20	ADDED W. STAGG. CONTI'S @ EQUESTRIAN PATH & TURN ARROWS PER FIELD CHECK	ONEO	JT
23		ADDED WHITE STAGG. CONTI'S @ MEX JK. DR. @ IRVING ST. & SHARON DR. @ KIRKHAM	JHC	MG
22		ADDED W. STAGG. CONTI'S @ IRVING ST. @ 36TH	KHL	DYS
21		REMOVED STRIPING SOUTH SIDE TO IRVING	MYS	WT
20	3-17-46	ADDED PK @ 37TH @ SUNSET MERGE	BW	TC
19	7-11-14	PER FIELD COND. ADD STAGG. CONTI'S @ LINCOLN	EW	JH
18	7-14-14	WIDENED ES XINAK @ IRVING	GD	JH
17	7-14-14	ADDED ES XINAK @ IRVING	GD	JH
16	5-5-14	ADDED LT POCKET AT KIRKHAM	BW	TA
15	1-31-14	REMOVED YIELD TEES @ KIRKHAM	LAV	GH
14	2-25-14	ADDED W. STAGG. CONTI'S @ IRVING ST. @ MEX	CA	DL

NO.	DATE	DESCRIPTION	DESIGNED BY	BY
13	3-15-11	ADDED YIELD LINES AT KIRKHAM	MLV	JA
12	04-05	SUNSET BLVD CONNECTOR TO XINAK		
11	5-9-90	RESURFACING IRVING ST. @ LAUREN ST & SANTIAGO ST. TO LAKE MERCED BLVD.	RJ	AC
10	2-13-87	CHANGED TO 8" BROKEN WHITE	BWA	T.K.
9	6-8-84	REVISED STRIPING N. OF IRVING ST.	JPH	EFG
8	2/15-79	ADDED PK. MARKING ARROWS, HL, STOP BAR @ IRVING ST. @ SUNSET. CHANGE CHANNELIZATION ON SUNSET BLVD. SOUTH OF IRVING	ELW	ENR
7	2/16/71			
6	7/20/62	ADDED SUNSET BLVD. @ IRVING ST. CHANNELIZATION	MOR	L.S.
5	7/10/61	ADDED ADDITIONAL WALKS @ IRVING ST. @ MEX JK. DR. @ IRVING ST. @ LINCOLN WY. @ 36TH AVE. @ LINCOLN WY.	MOR	L.S.
4	1/6/61	ADDED PK @ IRVING ST. @ 36TH AVE.	NEB	L.S.
3	3/19/61	ADDED PK @ IRVING ST. @ 36TH AVE.	NEB	L.S.
2	7/2/57	ADDED PK @ IRVING ST. @ 36TH AVE.	NEB	L.S.
1	5/1/55	MARKED WALKS E. SIDE OF JUDAH	NEB	L.S.

DESIGNED BY	DATE
...	2-17-56
...	2-22-56
...	2-22-56
...	2-22-56

REFERENCES
INSERT FILE NO'S OF SURVEYS, PLANS, ETC., USED

Contract Dwg. 20,644B

CITY AND COUNTY OF SAN FRANCISCO
DEPARTMENT OF PUBLIC WORKS
BUREAU OF TRAFFIC ENGINEERING & OPERATIONS

TRAFFIC STRIPING
SUNSET BOULEVARD
SOUTH DRIVE TO LAKE MERCED BLVD.

SCALE 1" = 50'-0"

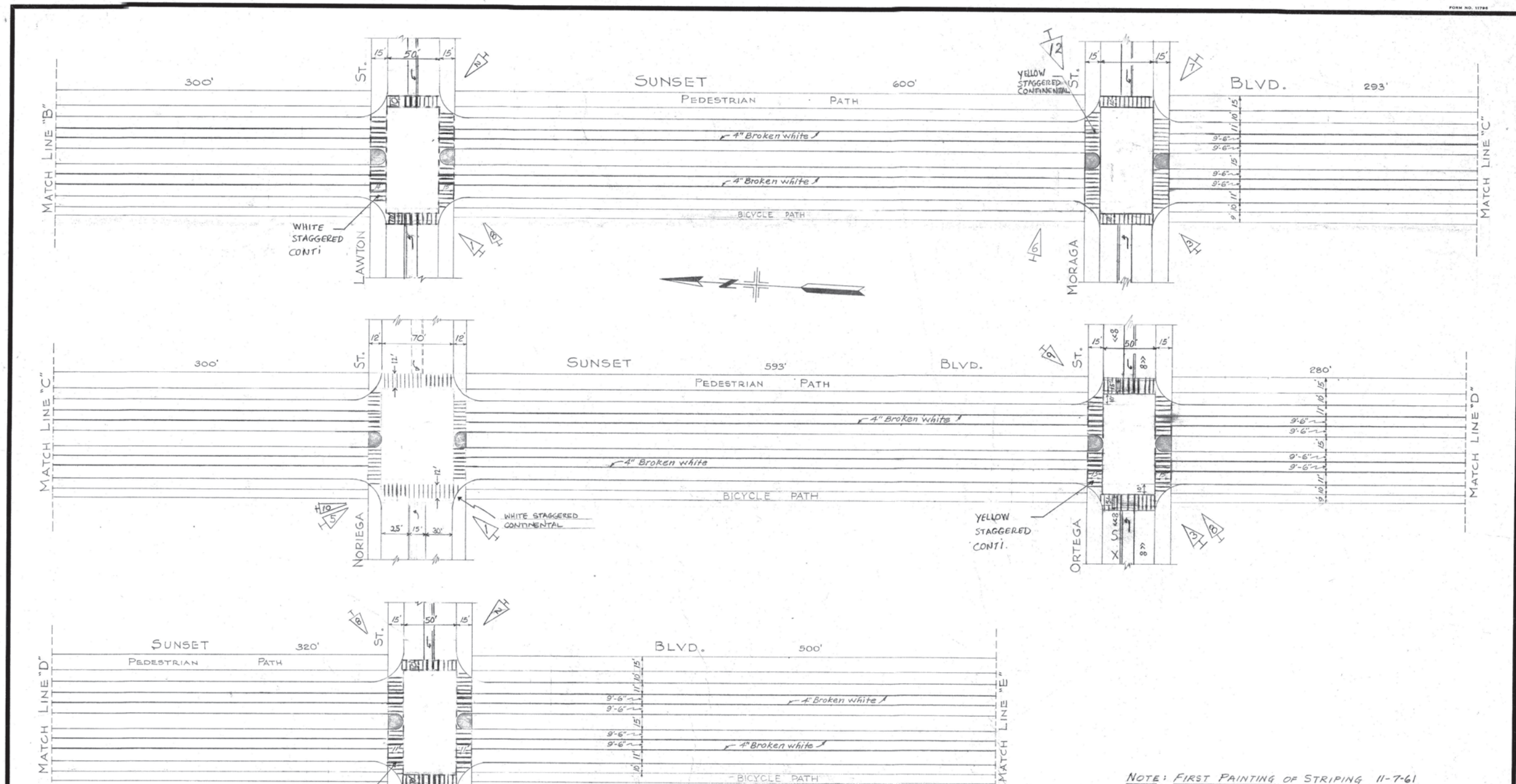
SHEET 1 OF 5 SHEETS

APPROVED [Signature] DATE 7-23-83 CITY TRAFFIC ENGINEER

FILE STR. 2509

CHANGE 26

TABLE OF CHANGES
CAUTION: CHECK WITH TRACING TO SEE IF YOU HAVE LATEST REVISION



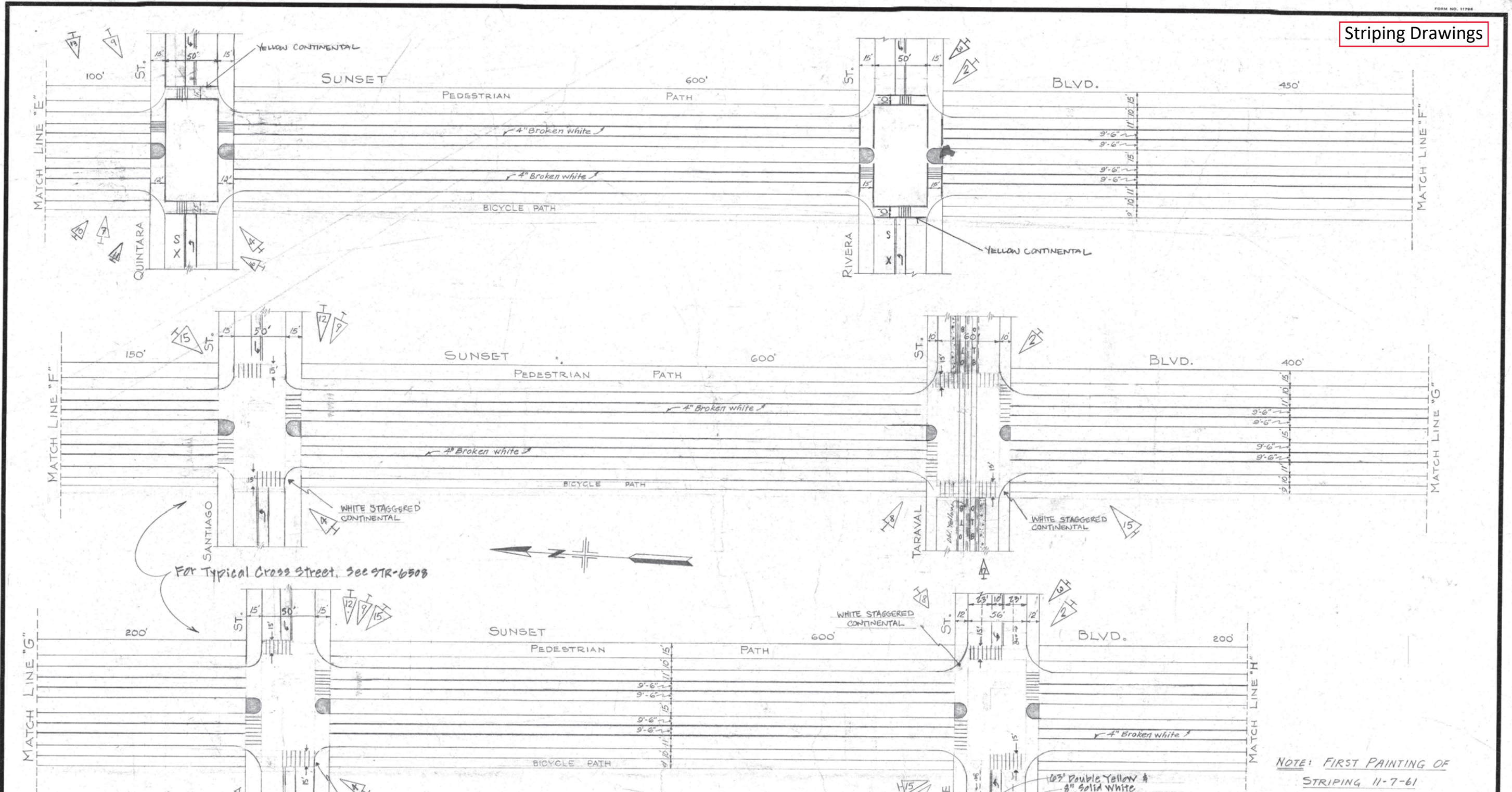
NOTE: FIRST PAINTING OF STRIPING 11-7-61

CHANGE 1 * LANTON & PACHECO - REMOVED 12" STOP BARS, "SLOW" WORDINGS AND ADDED X-WALKS NORIEGA - NARROWED X-WALKS

NO.	DATE	DESCRIPTION	AUTHOR	BY
12		REMO SSX & YIELD LINES @ MORAGA	MV	AS
11		ADDED "SCHOOL XING" WEST BOUND PACHECO	CLD	TA
10		WHITE STAGGER CONTS @ NORIEGA	GD	AU
9	8-15-14	WIDEN EAST WEST CROSSWALKS AT ORTEGA	DVS	GH
8	5-5-14	POLE FIELD; ADDR. LT. POCKET AT ALL INTER. FOR FIELD; ADDR. WHITE STAG. CONTI @ LANTON; ADDR. WHITE STAG. CONTI @ ORTEGA, PACHECO	BW	TA
7	5-19-14	ADD SSX; UPGRADE TO 1/2" CONTI @ MORAGA	BW	MDL
6	3-15-11	ADDED YIELD LINES AT MORAGA	MM	TA
5	7-16-08	Widen left Turn Pocket @ Noriega	TF	CH, TAS
4	5-9-90	Resurfacing Irving St. to Lawton St. & Santiago St. to Lake Merced Blvd.	RTS	AC
3	4/14/7	Added crosswalks at x-walks @ NORIEGA & PACHECO	MM	LS
2	3/14/65	Added crosswalks @ PACHECO	MM	LS
1	8/1/65	X-WALKS E&W SIDES @ LANTON, NORIEGA, PACHECO	JTB	LS

REFERENCES INSERT FILE NO.'S OF SURVEYS, PLANS, ETC., USED		CITY AND COUNTY OF SAN FRANCISCO DEPARTMENT OF PUBLIC WORKS BUREAU OF TRAFFIC ENGINEERING & OPERATIONS	
TRAFFIC STRIPING SUNSET BOULEVARD SOUTH DRIVE TO LAKE MERCED BLVD.			
DESIGNED BY: A.J.H. DRAWN BY: A.J.H. TRACED BY: G.D.K. CHECKED BY: G.D.K.	DATE: 2-17-58 DATE: 2-20-58	SCALE 1" = 50'-0" APPROVED: [Signature] 2-21-58 SECTION ENG. M.L.R. 2/21/58 DIVISION ENG.	SHEET 2 OF 5 SHEETS FILE: STR. 2509.1 CHANGE: 12

Striping Drawings



For Typical Cross Street, see 97R-6508

NOTE: FIRST PAINTING OF STRIPING 11-7-61

17	REMOVE LT MARKINGS AT TARAVAL; ADD BUS TAXI ONLY MARKINGS AT TARAVAL	MV	RML
16	ADDED "SCHOOL XING" WALK BEHIND QUINTARA	GD	TA
15	18-16-16 WHITE STAG. CONTIS @ SAN, RIVERA, UL, VIC	GD	AU
14	9-5-54 POL FIELD: ADD TO PORETH LINE, SAN, BLV, QUINTARA	GW	TA
13	6-20-44 SHIFTER & STRIPES, 6" SOLID WHITE AND LEFT TURN ARROW 10' NORTH ON QUINTARA	BT	BNW
12	1-31-44 REMOVE YIELD TEETH AT SANTIAGO AND ULLOA; REOPEN/PAIN N. WALK AT ULLOA	MV	GH
11	2-23-13 Remove SXX's approaching Quintara	HR	GH
10	1-4-13 Remove yield lines at Quintara	HR	GH

CHANGE 2
 * REMOVED 12" STOP BARS & ADDED 4 X-WALKS AT RIVERA
 REMOVED 12" STOP BARS ON THE E+W SIDES & ADDED X-WALKS @ TARAVAL & @ VICENTE ALSO REMOVED "SLOW" WORDINGS

NO.	DATE	DESCRIPTION	AUTHORIZED BY
9	2-15-11	ADDED YIELD LINES AT QUINTARA, SANTIAGO, ULLOA	MV TA
8	7-15-10	ADJUST WIDTH OF X-WALK @ TARAVAL	D.C. AH
7	11-6-98	ADDED "SSX" AT SUNSET AND QUINTARA	RO TA
6	6-17-94	Added Left Turn Lane @ VICENTE	RJ AW
5	5-9-90	Resurfacing Irving St. to Lantion St. & Santiago St. to Lake Merced Blvd.	RS AC
4	6/3/69	Added X-WALK @ Quintara, Santiago & Ulloa St.	MOR L.S.
3	3/1/67	Added X-WALK @ Rivera and on Vicente 36th to 37th	MM L.S.
2	6/1/65	* X-WALKS @ RIVERA TARAVAL VICENTE	MEB ITW
1	8-31-63	Added School Wk at Vicente St.	WHA G.D.K.

DESIGNED BY	DATE
DRAWN BY: A.H.H.	2-17-56
TRACED BY:	
CHECKED BY: G.D.K.	2-20-56
APPROVED:	2-21-56
SECTION ENG.:	2/21/56
DIVISION ENG.:	

REFERENCES
 INSERT FILE NO'S OF SURVEYS, PLANS, ETC., USED

CITY AND COUNTY OF SAN FRANCISCO
 DEPARTMENT OF PUBLIC WORKS
 BUREAU OF TRAFFIC ENGINEERING & OPERATIONS

TRAFFIC STRIPING
 SUNSET BOULEVARD
 SOUTH DRIVE TO LAKE MERCED BLVD.

SCALE 1" = 50'-0"

SHEET 3 OF 5 SHEETS

FILE STR. 2509.2

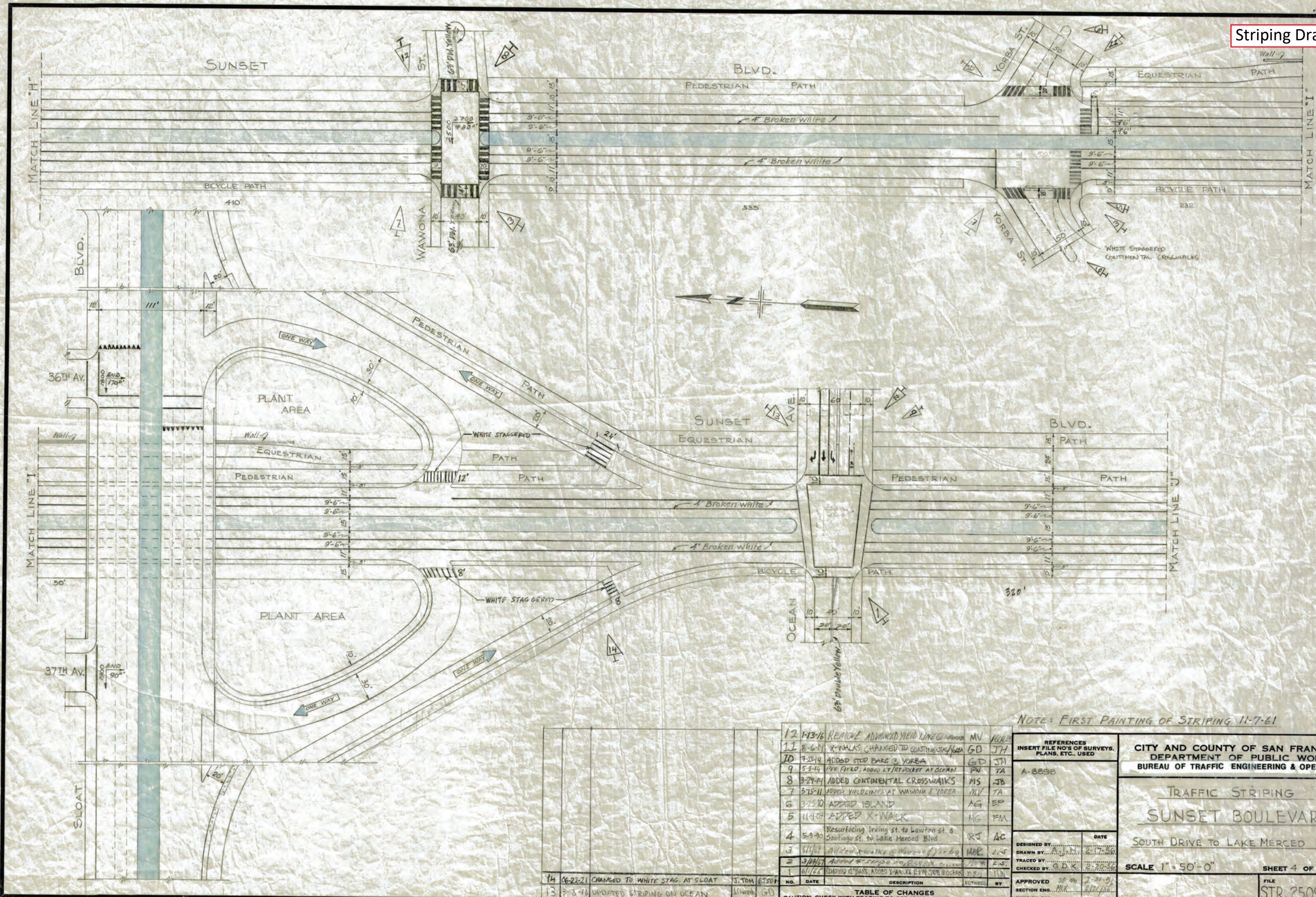
CHANGE 18

18 ADDED BIKE LANES ON VICENTE STREET

TABLE OF CHANGES
 CAUTION: CHECK WITH TRACING TO SEE IF YOU HAVE LATEST REVISION

*** as per field check

Striping Drawings



NOTE: FIRST PAINTING OF STRIPING 11-7-61

NO.	DATE	DESCRIPTION	AUTHOR	BY
12	1-13-16	REMOVE ADVANCED YIELD LINE @ WAWONA	MV	AK/LS
11	8-6-14	X-WALKS CHANGED TO CONTINGUAL	GD	JH
10	7-28-14	ADDED STOP BARS @ YORBA	GD	JH
9	5-5-14	1" PER. PAVED, ADDED LT/RT POCKET AT OCEAN	PW	TA
8	3-24-14	ADDED CONTINGUAL CROSSWALKS	MS	JB
7	3-15-11	ADDED YIELD LINES AT WAWONA & YORBA	ML	TA
6	3-25-10	ADDED ISLAND	AG	EP
5	11-9-04	ADDED X-WALK	MG	FM
4	5-9-90	RESURFACING IRVING ST. TO LAWTON ST & SANTIAGO ST. TO LAKE MERCED BLVD.	RS	AC
3	6/15/87	ADDED X-WALKS @ WAWONA & YORBA	MOR	LS
2	3/11/87	ADDED 8' STRIPES @ OCEAN	MS	TA
1	6/1/83	REMOVED 4' BARS, ADDED 1" PER. AT E/W SIDE BOCHAN	MS	TA
14	06-22-21	CHANGED TO WHITE STAG. AT SLOAT	J.TDM	ETSU
13	3-3-16	UPDATED STRIPING ON OCEAN	MS	GD

REFERENCES
INSERT FILE NO'S OF SURVEYS,
PLANS, ETC., USED

A-8898

CITY AND COUNTY OF SAN FRANCISCO
DEPARTMENT OF PUBLIC WORKS
BUREAU OF TRAFFIC ENGINEERING & OPERATIONS

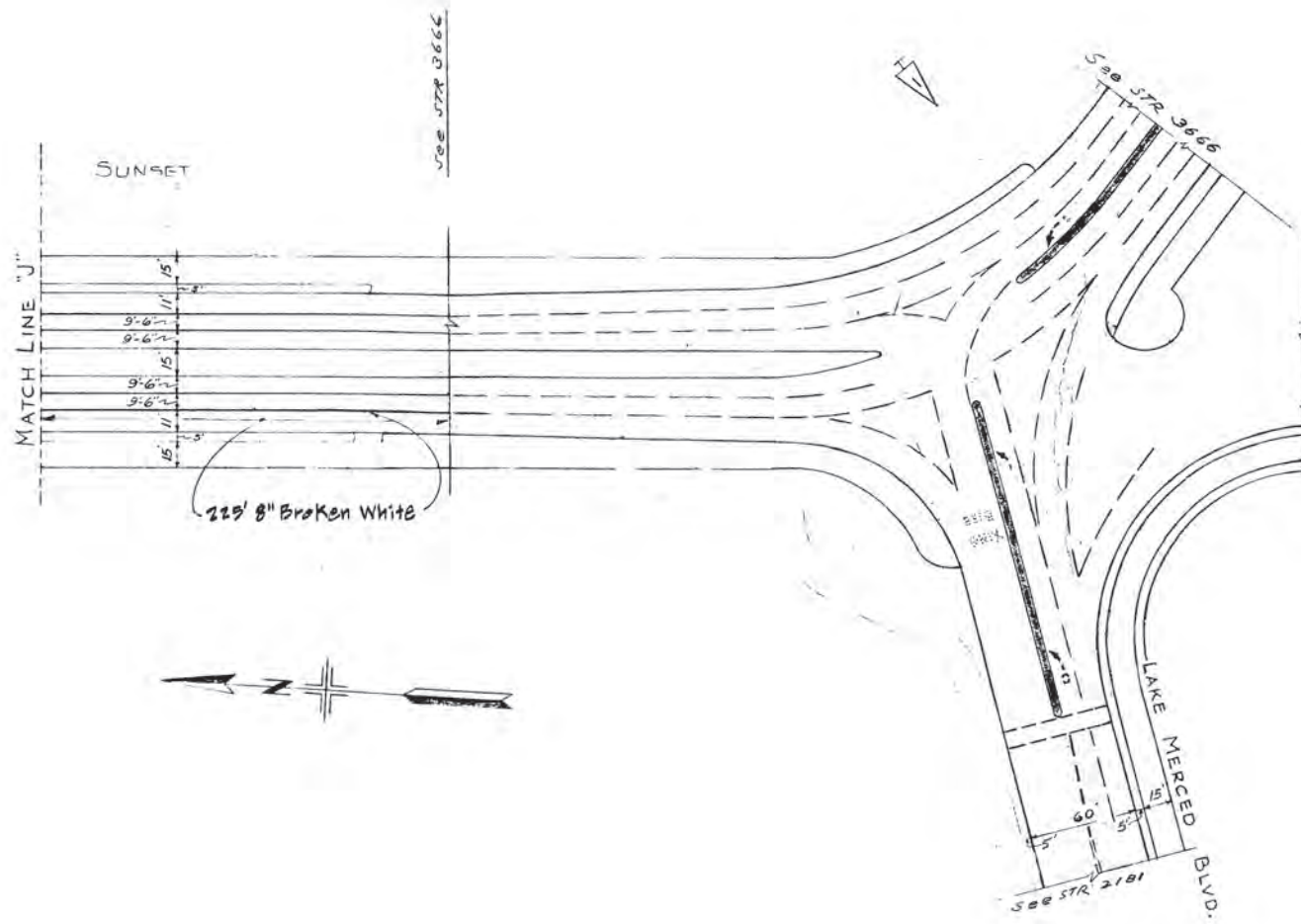
TRAFFIC STRIPING
SUNSET BOULEVARD
SOUTH DRIVE TO LAKE MERCED BLVD.

SCALE 1" = 50'-0"

SHEET 4 OF 5 SHEETS

FILE STR. 2509.3 CHANGE 14

DESIGNED BY: _____ DATE: _____
DRAWN BY: A.J. H. DATE: 2-17-58
TRACED BY: _____
CHECKED BY: G.D.K. DATE: 2-20-58
APPROVED BY: _____ DATE: 2-21-58
SECTION ENG. _____
DIVISION ENG. _____

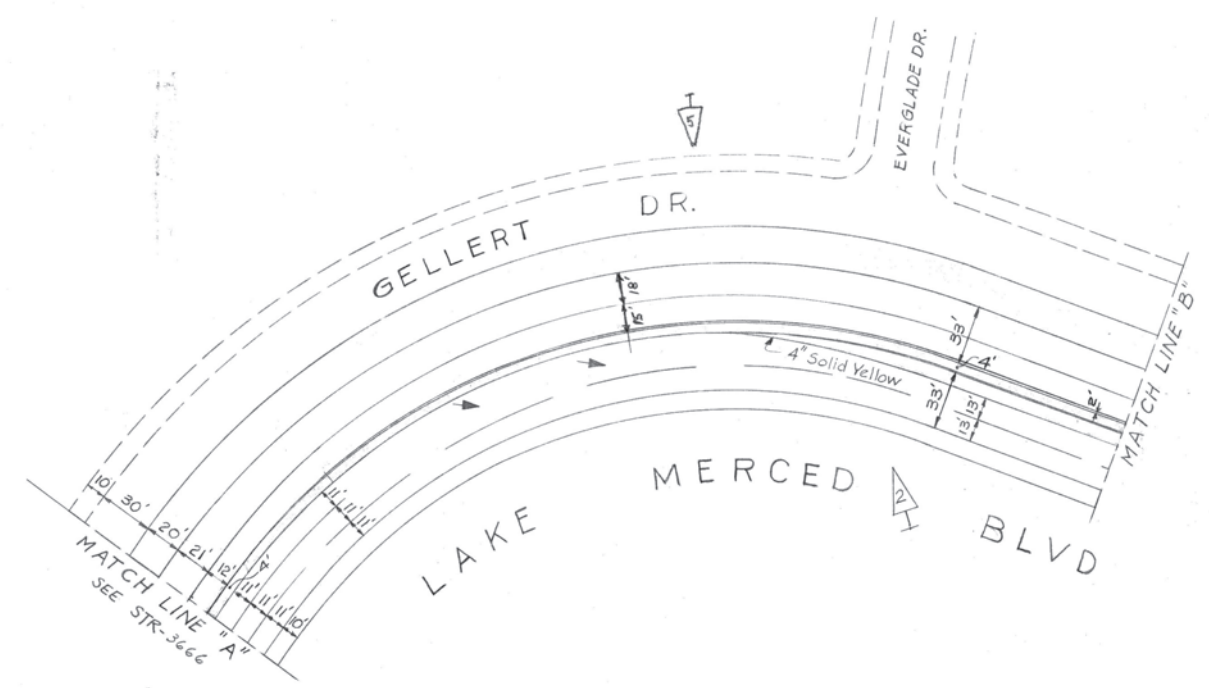
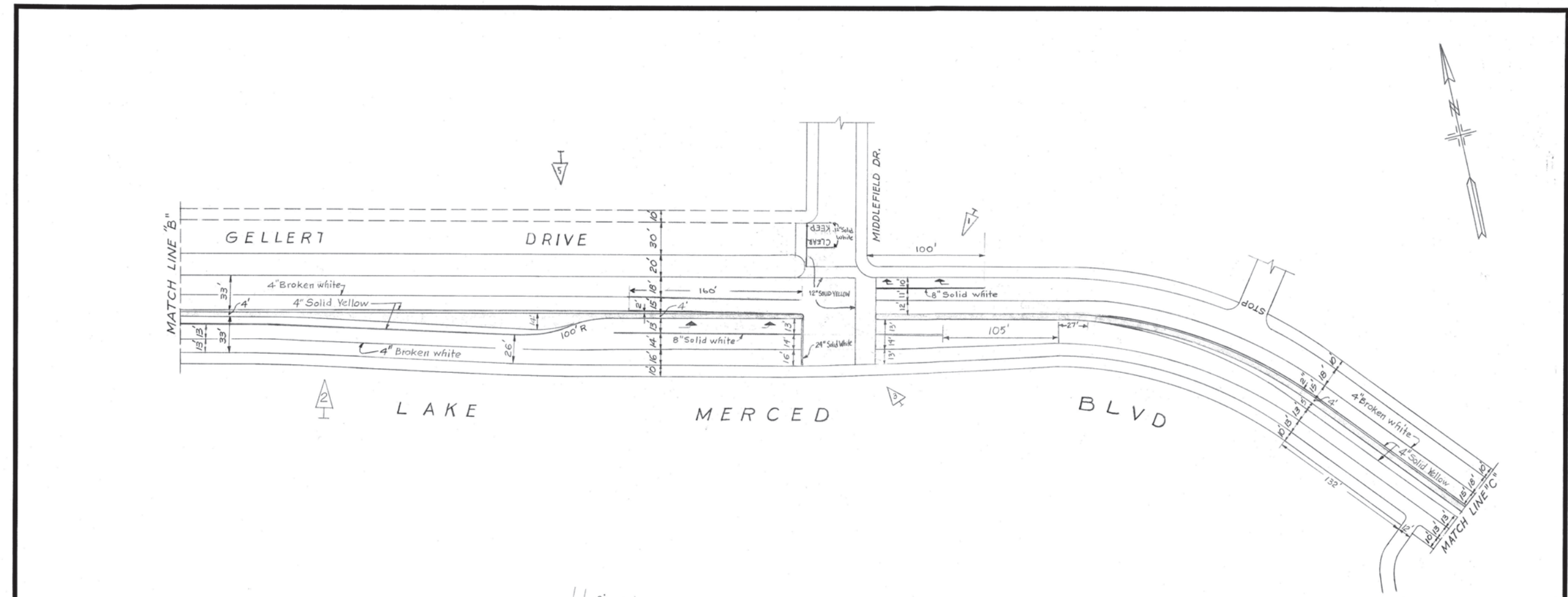


NOTE: FIRST PAINTING OF STRIPING 11-7-61

REFERENCES INSERT FILE NO'S OF SURVEYS, PLANS, ETC., USED		CITY AND COUNTY OF SAN FRANCISCO DEPARTMENT OF PUBLIC WORKS BUREAU OF TRAFFIC ENGINEERING & OPERATIONS	
		TRAFFIC STRIPING SUNSET BOULEVARD	
		SOUTH DRIVE TO LAKE MERCED BLVD.	
DESIGNED BY	DATE	SCALE 1" = 50'-0"	
DRAWN BY A.J.H.	2-17-56	SHEET 3 OF 3 SHEETS	
TRACED BY		FILE	CHANGE
CHECKED BY G.D.K.	2-20-56	STR.2509.4	2
APPROVED	DATE		
SECTION ENG. M.L.K.	2/24/56		
DIVISION ENG.			

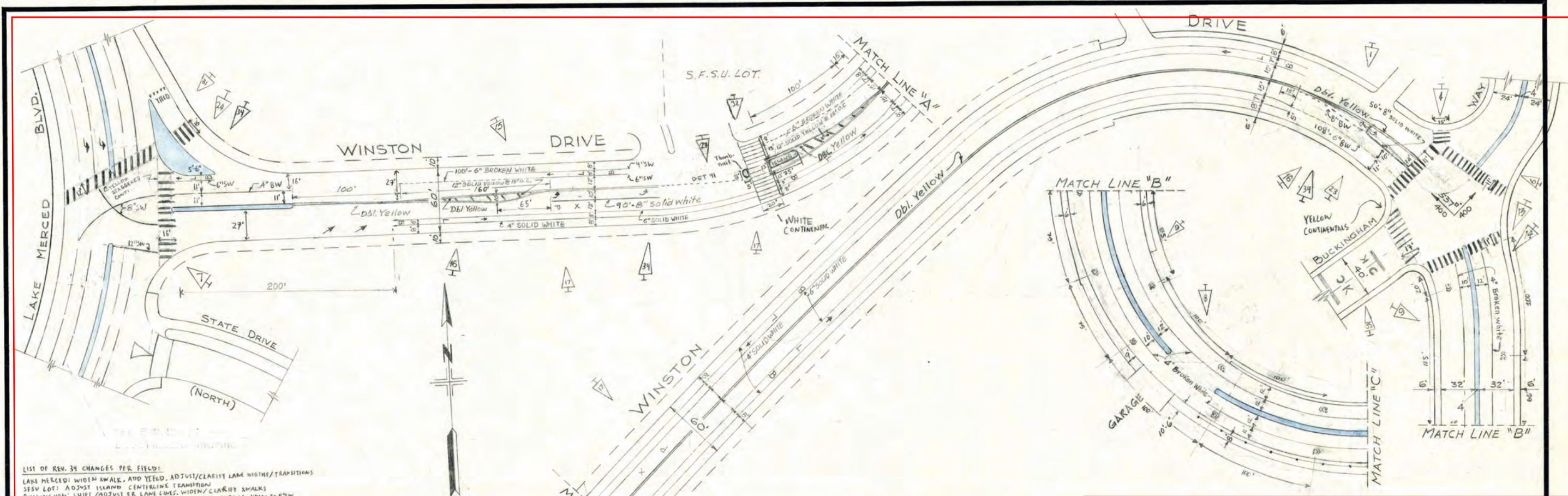
NO.	DATE	DESCRIPTION	APPROVED BY
2	5-9-58	Re-striping area of town from 253rd Street to Lake Merced Blvd.	WJ AC
1		@ Lake Merced's side of intersection	WJ AC

TABLE OF CHANGES
CAUTION: CHECK WITH TRACING TO SEE IF YOU HAVE LATEST REVISION

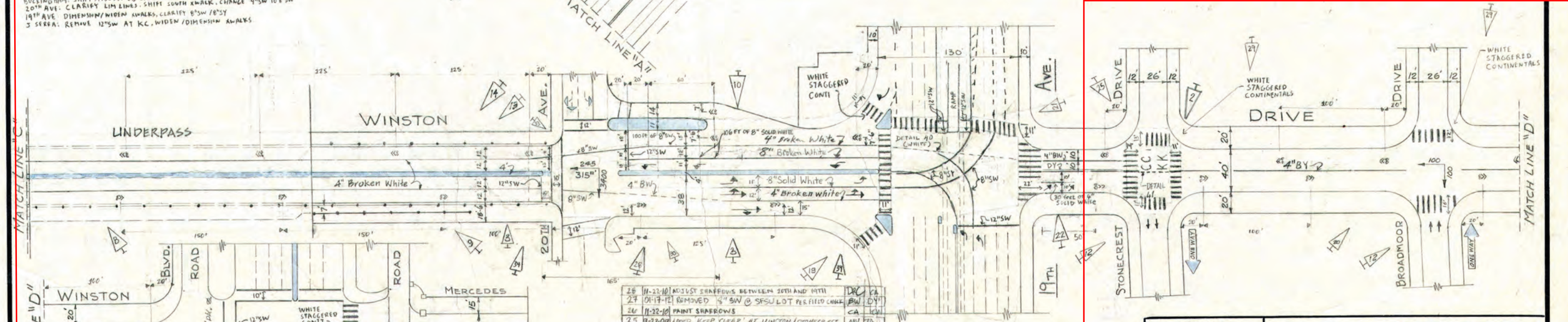


REFERENCES		CITY AND COUNTY OF SAN FRANCISCO DEPARTMENT OF PUBLIC WORKS BUREAU OF ENGINEERING	
INSERT FILE NO'S OF SURVEYS, PLANS, ETC. USED		<p>TRAFFIC STRIPING LAKE MERCED BLVD FROM SUNSET BOULEVARD TO JOHN DALY BLVD. IN DALY CITY</p> <p>SCALE: 1" = 50'-0"</p> <p>SHEET 1 OF 3 SHEETS</p>	
Superseded STR-3666.1			
NO.	DATE	DESCRIPTION	BY
5		FOR GELLERT DR. SEE STR-8155 & STR-8156	JMP
4	8/22/60	Add 'KEEP CLEAR' on Lake Merced @ Middlefield	HR
3	5/17/59	Mark crosswalks: Lake Merced & Middlefield - east and north crossings; Gellert & Middlefield - west crossing. Mark new stop bar - eastbound Lake Merced at Middlefield. Remove channelization lines - Gellert Dr. @ Middlefield. Remove left turn channelization - Lake Merced @ Middlefield.	HR
2	12-5-58	Change 6' to 4" Solid Yellow	JMP
1	8-21-58	add → lane @ Middlefield	JMP
<p>APPROVED</p> <p>SECTION ENG. <i>[Signature]</i> 1-23-78</p> <p>DIVISION ENG. <i>[Signature]</i> 1-23-78</p>			
<p>CAUTION: CHECK WITH TRACING TO SEE IF YOU HAVE LATEST REVISION</p>		<p>APPROVED</p> <p>FILE STR.5759</p> <p>CHANGE 5</p>	<p>DATE</p>

Striping Drawings



LIST OF REV. 34 CHANGES PER FIELD:
 LAKE MERCED: WIDEN XWALK, ADD YIELD, ADJUST/CLEARITY LANE WIDTHS/TRANSITIONS
 SFSU LOT: ADJUST CLEARANCE CENTERLINE TRANSITION
 BUCKINGHAM: SHIFT ADJUST EG LANE LINES, WIDEN/CLEARITY XWALKS
 20TH AVE: CLARIFY LANE LINES, SHIFT SOUTH XWALK, CHANGE 4"SW TO 8"SW
 19TH AVE: DIMENSION/WIDEN XWALKS, CLARIFY 8"SW/18"ST
 3 SERRA: REMOVE 12"SW AT KC, WIDEN/DIMENSION XWALKS



NO.	DATE	DESCRIPTION	BY
28	11-22-10	ADJUST STRIPINGS BETWEEN 20TH AND 19TH	DRG/CA
27	01-17-12	REMOVED 12" SW @ SFSU LOT PER FIELD CHECK	BW/DY
26	11-22-10	PAINT SHARROWS	CA/ICW
25	7-23-09	ADDED KEEP CLEAR AT WINSTON/STONECREST	NV/TK
24	10-18-12	ADDED 8" SW GUIDELINE AT WINSTON & LAKE MERCED	TK/TK
23	10-10-08	ADDED 50' LT. LANE AND LT. ARROW	TK/EA
22	2-23-05	ADDED MERGE ARROWS + 30' of 4" Broken White Line	TK/MG
21	2/8/02	ADDED DETAIL AD @ WINSTON & 19TH AVE	ET/EA
20	5/21/01	PAINTED CROSSWALKS AT BROADMOOR	TF/ET
19		Shifted guideline at 19th Avenue	TK/ET
18	6/18/99	Changed left turn lane to 8" Solid White. Added 14' turn arrow for NB side (left 12' solid white for WB side @ 20th Ave)	Dok/WL
17		Wooded Mar-BLue CROSSWALK; ADDED PED XING AND LONGITUDINAL XW STRIPES	TS/ET
16	5-25-97	INSTALLED BIKE LANES ON LAKE MERCED & BUCKINGHAM	ET/JHT
15	9-9-91	ADDED X-WALK & LT. LANE @ PARKING LOT	TK/TK
14	4-14-88	Reopened after construction betwn 20th & BUCKINGHAM	HQ/MW
13	7-7-87	Closed for construction betwn 20th & BUCKINGHAM by Stonecrest Corp.	HQ/MW
12	4-8-87	Added Arrow head's at Stonecrest & Broadmoor streets as per field check.	BW/TK

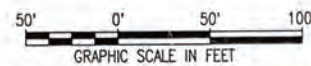
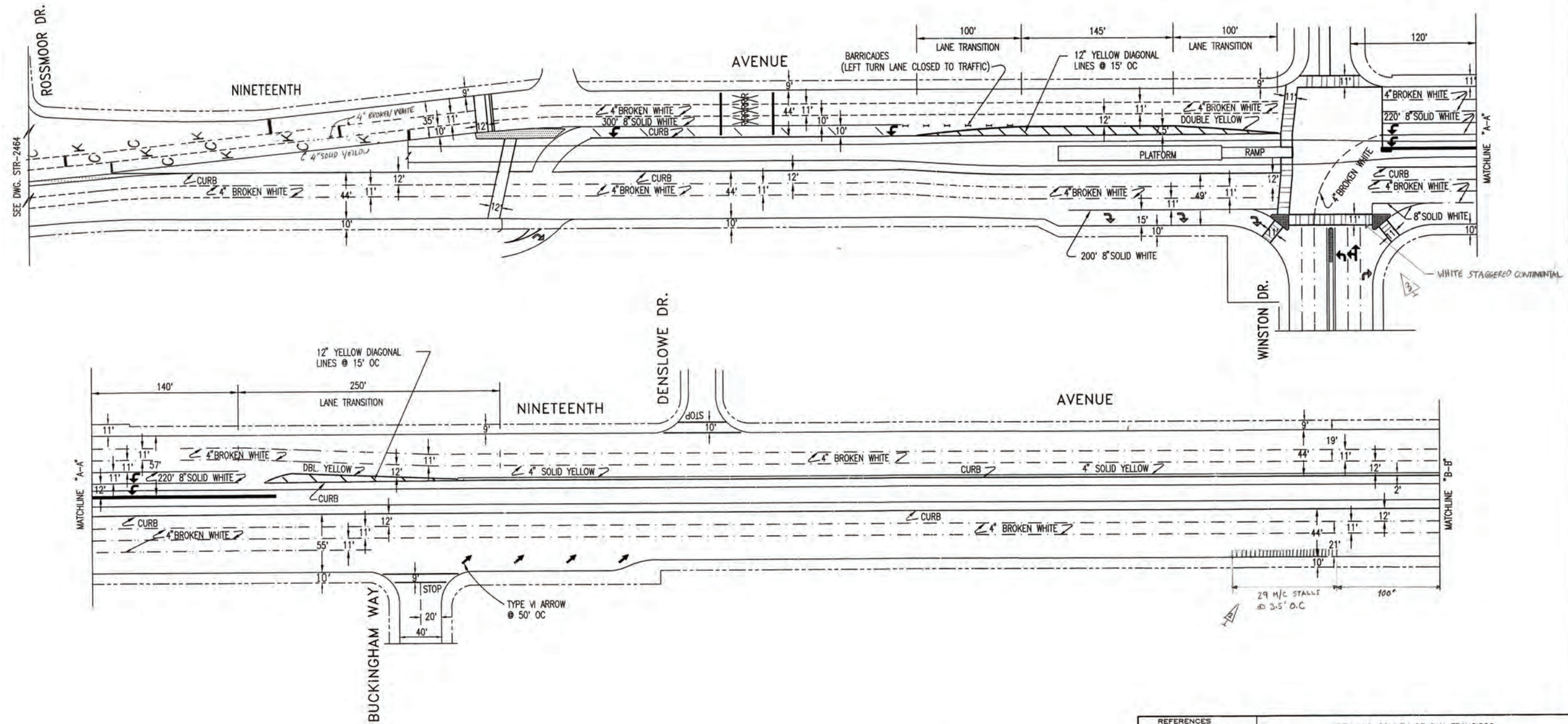
NO.	DATE	DESCRIPTION	BY
11	4-30-86	Added KEEP CLEAR EG of J. Serra	HQK/ERG
10	3-3-81	W/B at 20th Ave. LT. Lane must turn left	EW/ERG
9	8-25-80	As per field check	BC/ERG
8	11-9-77	Recreate Middleblock X-Walk, Extend Dbl. E. end of Buckingham	NW/RK
7	5/14/74	Removed Center Island east of Buckingham way	MOR/RV
6	1/18/72	Added STOP at Winston Dr. Buckingham Ints.	MOR/RPE
5	1-18-70	Added 1mg & 9' Guide at Lake Merced Blvd	MOR/RPE
4	1-18-70	Added 9' Guide & Painted Island on Buckingham Way	NOR/RMG
3	1-6-70	Added Striping Arrows 1-9' Guide At 19th To 20th	NOR/RPE
2	8/15/64	Added X-Walks at Stonecrest Dr.	
1	7/25/64	Added 40' x 40' Isl. strips W Buckingham Way	L.S.

REFERENCES
 INSERT FILE NO'S OF SURVEYS, PLANS, ETC., USED
 STR-2220, 2111

CITY AND COUNTY OF SAN FRANCISCO
 DEPARTMENT OF PUBLIC WORKS
 BUREAU OF ENGINEERING

TRAFFIC STRIPING
 WINSTON DRIVE
 LAKE MERCED BLVD. TO JUNIPERO SERRA BLVD

SCALE: 1" = 50'-0"
 SHEET OF SHEETS
 FILE STR.3679
 CHANGE 34



NOTE:
STRIPING MAINTAINED BY STATE DEPT. OF TRANSPORTATION EFFECTIVE JULY/1/90
INFORMATION SHOWN HEREON APPROXIMATE ONLY

No.	DATE	DESCRIPTION	BY	APPROV.
1	9/16/05	KEEP CLEAR AT MUNI/RAILROAD, 6' EAST OF STREETCAR TRACKS	BT	MG
2	8-24-15	PER FIELD CMDR; ADD 29 M/C SOUTH BOUND 19" @ SPSU TA	TA	GW
3	6-23-16	ADD WHITE STAGGERED CONTINENTALS AT WINSTON	MV	KAS

REFERENCES	
STR-2464	CHG.8
STR-2464.1	CHG.9

DESIGNED BY	DATE
AC	6/20/94

TRACED BY	DATE
KW	8/20/94

SECTION ENG.	DATE
KW	6/19/94

CITY AND COUNTY OF SAN FRANCISCO
DEPARTMENT OF PARKING AND TRAFFIC

TRAFFIC STRIPING
NINETEENTH AVENUE
ROSSMOOR DR. TO JUNIPERO SERRA BLVD.

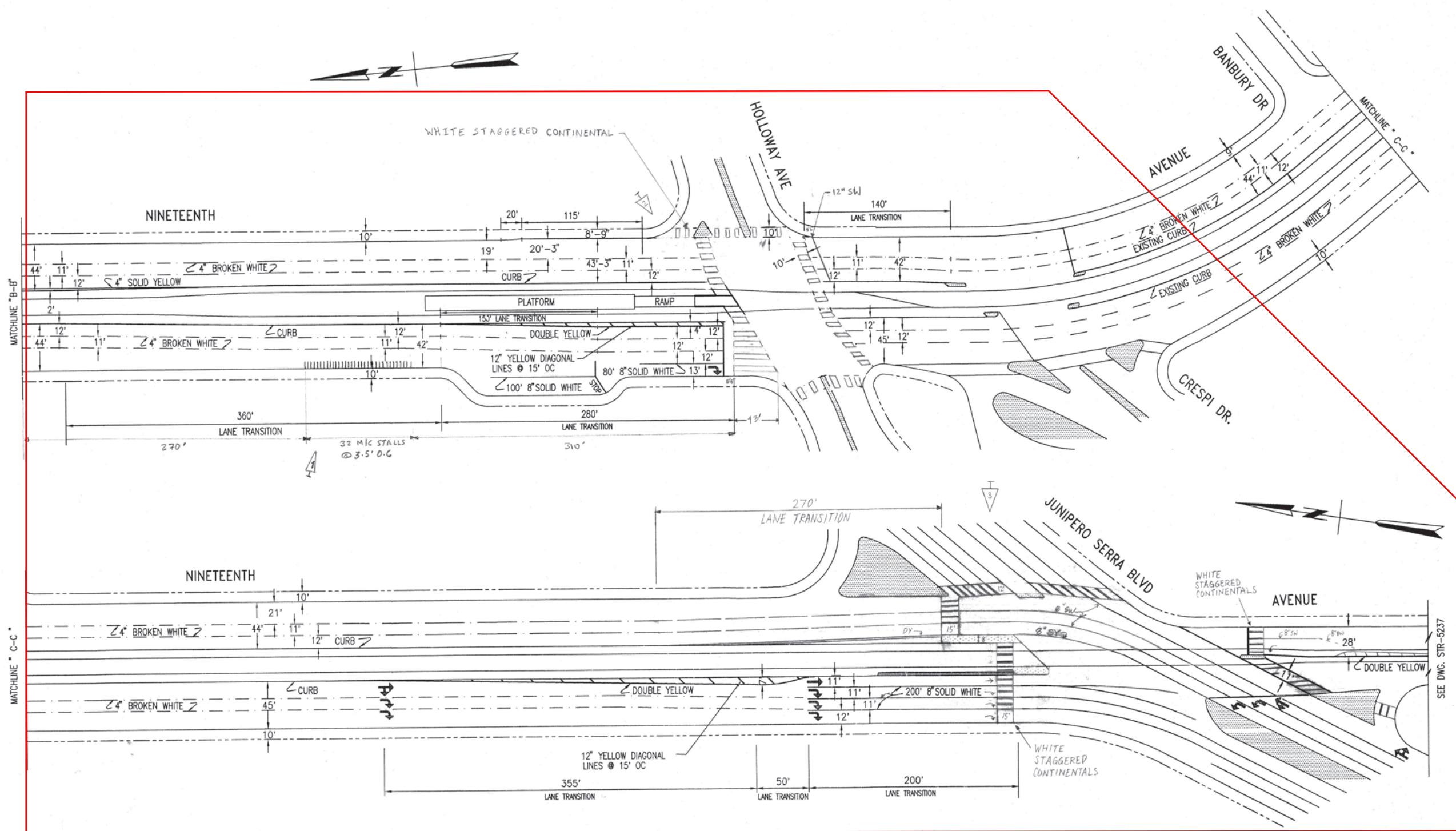
SCALE: 1" = 50'

SHEET 1 OF 2 SHEETS

FILE NO. **STR-7010**

APPROVED: *[Signature]*
DATE: 6/29/94
BUREAU CHIEF, TRAFFIC

CHANGE: 3



NOTE:

1. STRIPING MAINTAINED BY STATE DEPT. OF TRANSPORTATION EFFECTIVE JULY/1/90
INFORMATION SHOWN HEREON APPROXIMATE ONLY



No.	DATE	DESCRIPTION	BY	APPROV
3		SHIFT STALLS & CONVERT TO CONTIS. LANE SHIFTS AT JUNIPERO SERRA	H.YM	DV
2	6-23-16	ADDED WHITE STAGGERED CONTIS AT HOLLOWAY	WHL	MV
1	8-24-15	PER FIELD COND: ADD'D 32 MIC SOUTH BOUND 19' @ HOLLOWAY	TJA	DJ

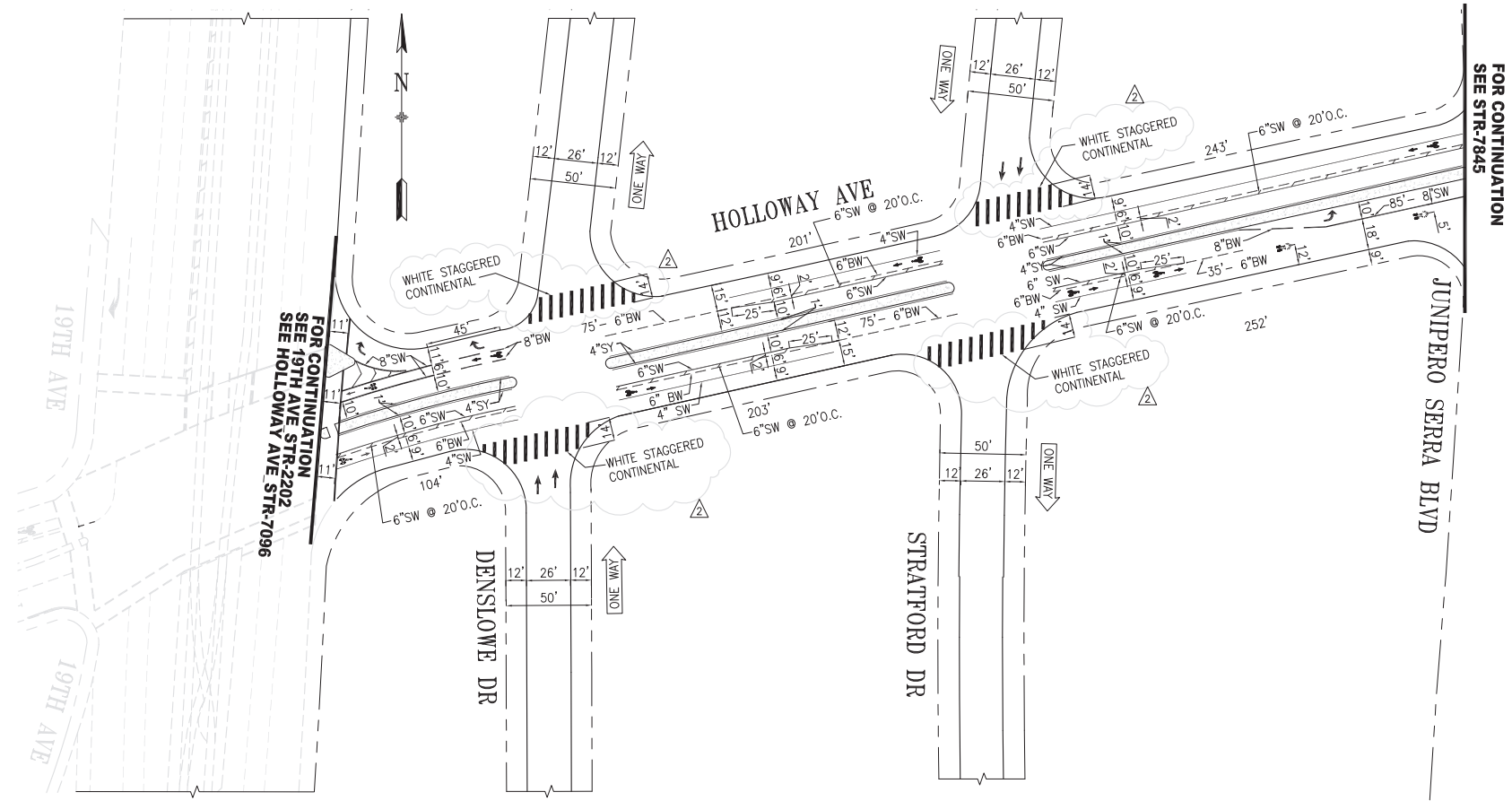
TABLE OF CHANGES
CAUTION: CHECK WITH TRACING TO SEE IF YOU HAVE LATEST REVISION

REFERENCES	
STR-2464.2 CHG.12	
STR-2464.3 CHG.7	
DESIGNED BY	DATE
DRAWN BY AC	6/20/94
CHECKED BY	DATE
APPROVED	DATE
SECTION ENG. ELLJ	6/29/94
DIVISION ENG.	

CITY AND COUNTY OF SAN FRANCISCO
DEPARTMENT OF PARKING AND TRAFFIC

TRAFFIC STRIPING
NINETEENTH AVENUE
ROSSMOOR DR. TO JUNIPERO SERRA BLVD.

SCALE: 1"=50'
SHEET 2 OF 2 SHEETS
APPROVED *Bond m. yee*
DATE 6/29/94 BUREAU CHIEF, TRAFFIC
FILE STR-7010.1
CHANGE 3



CALTRANS JURISDICTION
0.72
1.72

T:\E-FILES\Official_Records\Drawing_Files\Striping Drawings\Drawings\A_Z.dwg\Holloway Ave - STR-7874 (19th Ave to Junipero Serra Blvd) 2015-04-29.dwg TABDALLAH Wed Apr 29 2015 11:19 am

FILE NAME: Holloway Ave - STR-7874.1 (19th Ave to Junipero Serra Blvd) Rev1.dwg
SCALE FACTOR: XX
PLOT SCALE: 1"=1'
EXTERNAL REFERENCES: XREFS
FONTS USED: FONTS

NO.	DATE	DESCRIPTION	BY	APP.
1	9/20/11	CHANGE TO WHITE STAGGERED CONTINENTAL AT DENSLowe & STRATFORD	JT	CH
2	9/20/11	BIKE LANES: 19TH AVE TO JUNIPERO SERRA BLVD	RAC	DRC
3		DWG PRIOR TO THE INSTALLATION OF BIKE LANES	RAC	DRC

TABLE OF REVISIONS
CHECK WITH TRACING TO SEE IF YOU HAVE LATEST REVISION



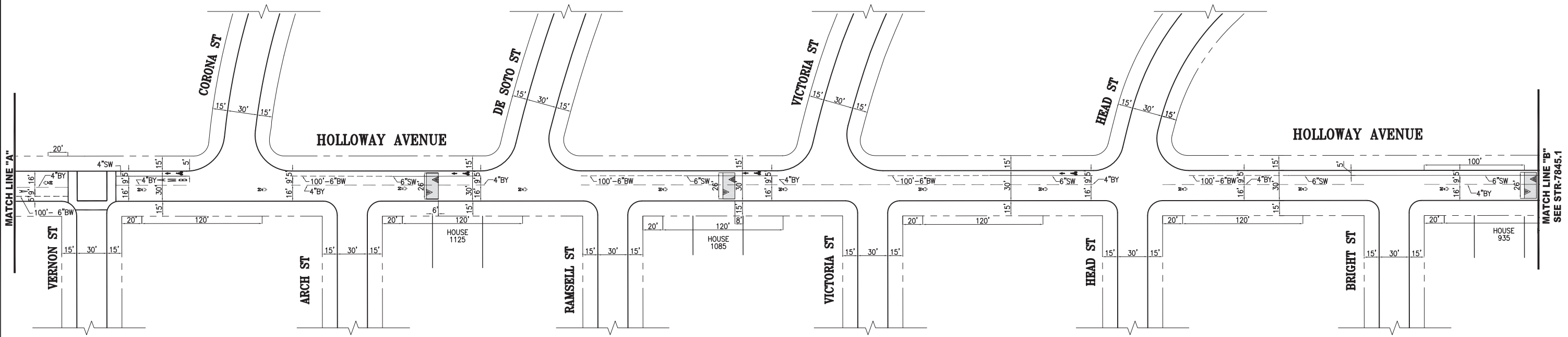
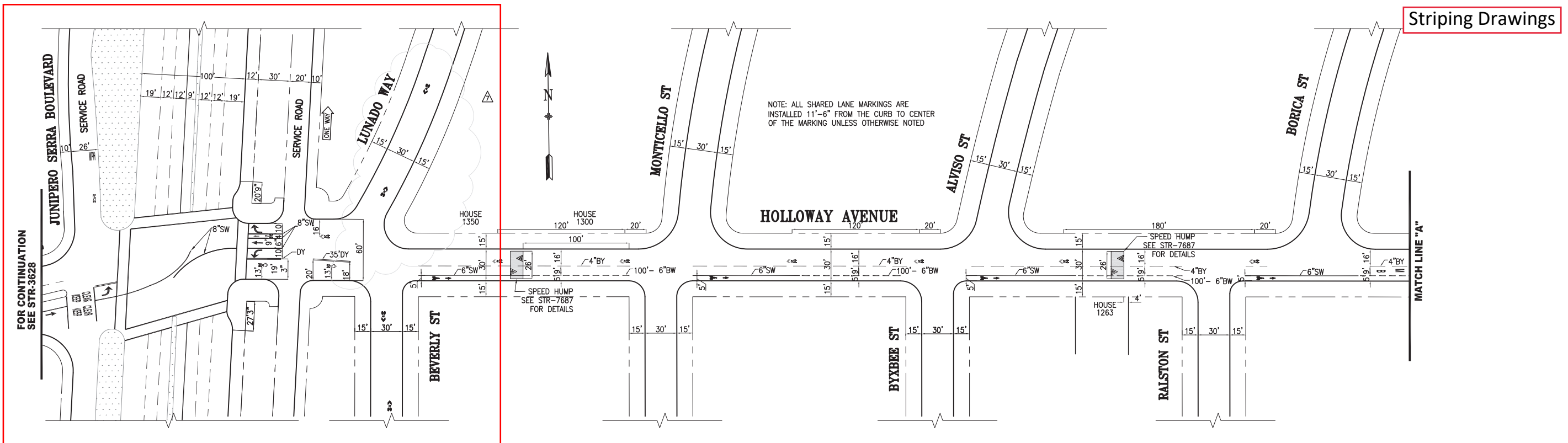
SAN FRANCISCO MUNICIPAL TRANSPORTATION AGENCY
CITY AND COUNTY OF SAN FRANCISCO

DESIGNED:	DATE:	APPROVED
DRAWN:	DATE:	THOMAS P. FOLKS 8/2011 SECTION ENGINEER DATE:
CHECKED:	DATE:	RICARDO OLEA 8/2011 CITY TRAFFIC ENGINEER DATE:
DRC	8/2011	

SCALE:	1"=50'-0"
SHEET OF SHEETS	

TRAFFIC STRIPING
HOLLOWAY AVENUE
19TH AVENUE TO JUNIPERO SERRA BLVD

CONTRACT NO.	
DRAWING NO.	STR-7874.1
FILE NO.	
REV. NO.	2



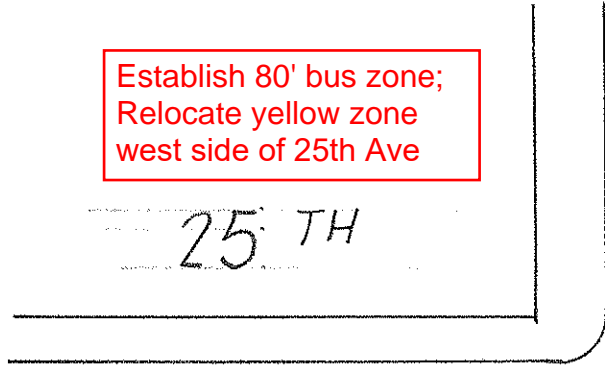
NO.	DATE	DESCRIPTION	BY	APP
1	11/17/15	SIDE STREET: SHARROWS ON LUNADO	J.CHIMENTO	D.R.CURTIS
TABLE OF REVISIONS				
CHECK WITH TRACING TO SEE IF YOU HAVE LATEST REVISION				



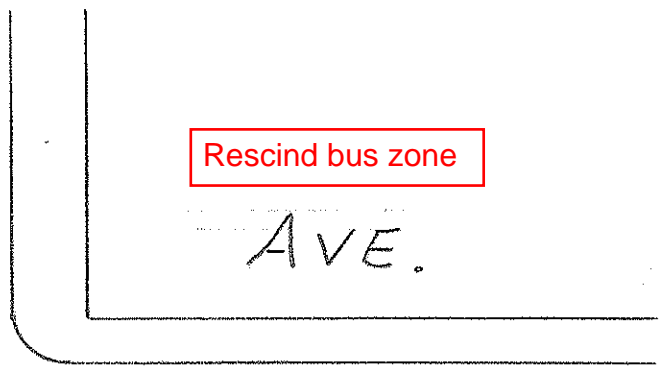
DRAWN: A.PICCAGLI DATE: 7/2010	APPROVED THOMAS P FOLKS 10/14/10 SENIOR ENGINEER DATE: THOMAS P FOLKS FOR RICARDO OLEA 10/28/10 CITY TRAFFIC ENGINEER DATE:	SCALE: 1" = 50' SHEET/SHEETS: 01 OF 02	STRIPING DRAWING HOLLOWAY AVENUE JUNIPERO SERRA BOULEVARD TO BRIGHT STREET	CONTRACT NO. DRAWING NO. STR-7845 FILE NO. REV. NO. 7
---	---	---	--	--



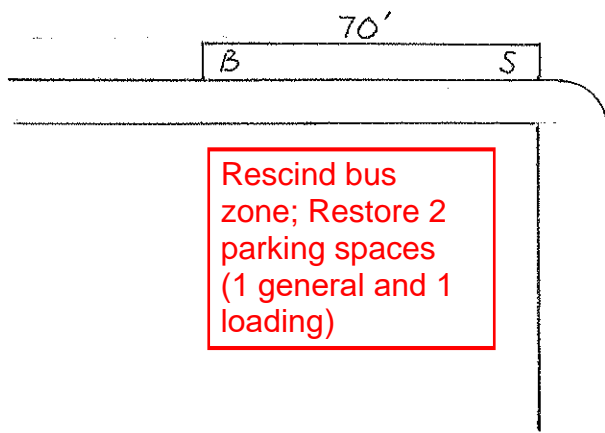
Establish 80' bus zone;
Relocate yellow zone
west side of 25th Ave



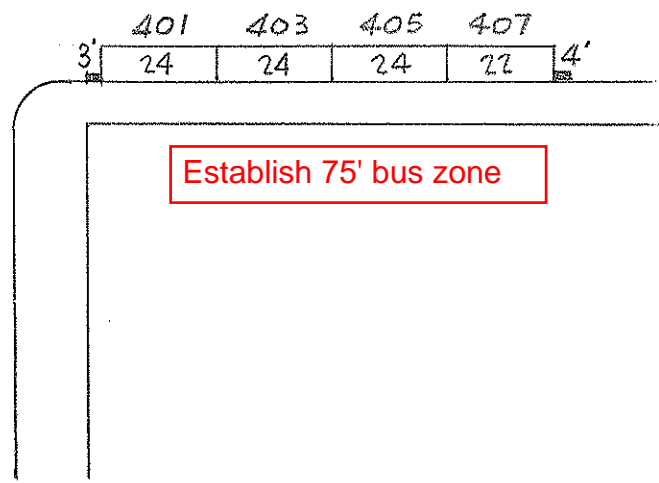
Rescind bus zone



Rescind bus
zone; Restore 2
parking spaces
(1 general and 1
loading)



Establish 75' bus zone

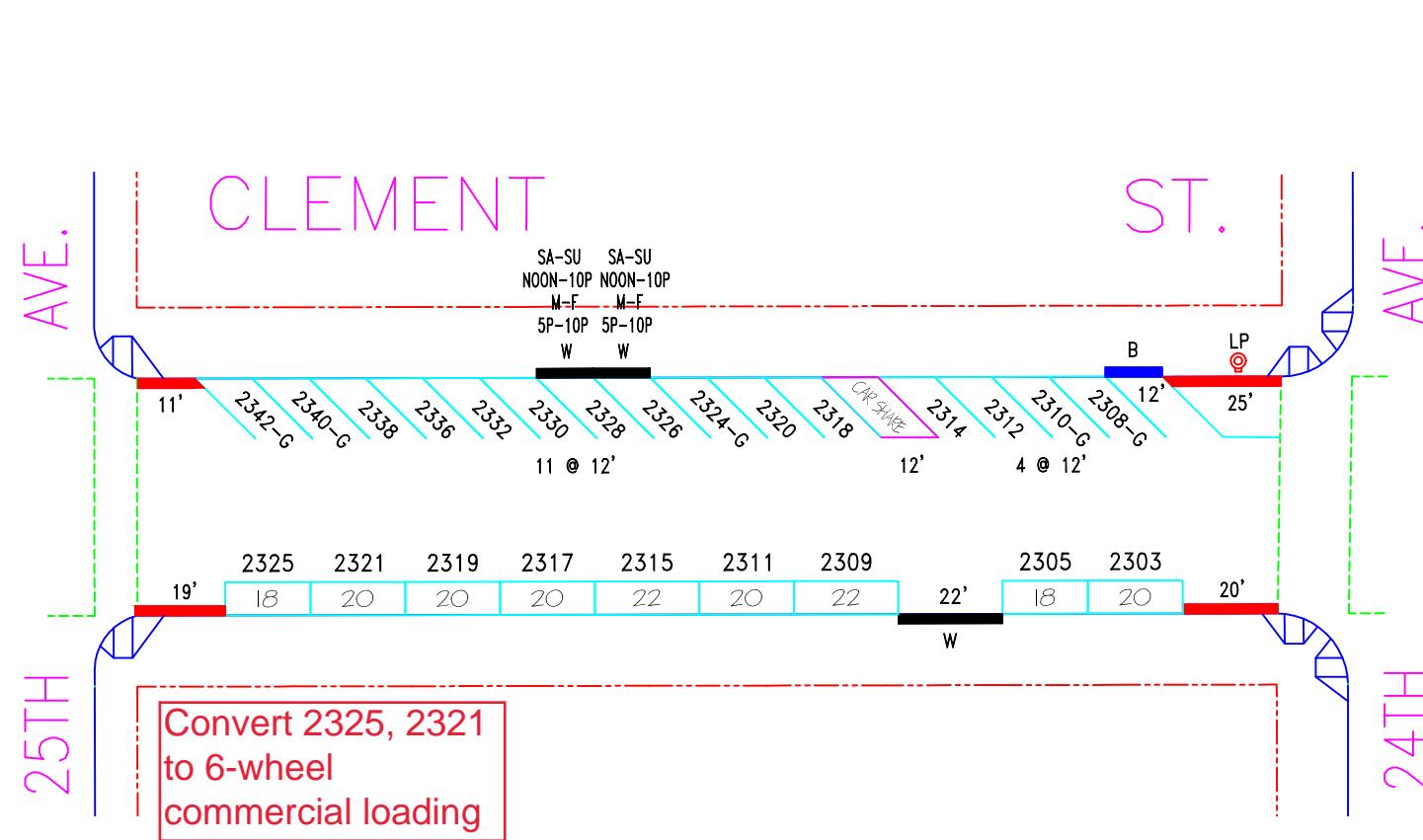


2 HRS.

GMP 2-Hour Time Limit 1-23-08 Res. 528-07

CITY AND COUNTY OF SAN FRANCISCO - D. P. T.
PARKING METER SPACES

TOWAWAY ZONE				REGULAR					SPECIAL TRUCK LOAD			NUMBER OF METERED SPACES					SCALE	25 TH AVE. (300-400) OFF CLEMENT ST.	AREA 3
HOUR	7A-9A	4P-6P	7A-6P	7A-4P	7A-6P	9A-4P	9A-6P	TOTAL	1P-4P	1P-6P	TOTAL	15 Min.	30 Min.	1 Hour	2 Hour	TOTAL	40		
SIDE							4	4							4	4	KK 1-23-81		



NO.	REVISION DESCRIPTION	BY	DATE	DIR/RES													
3	MOS#2316 for Car Share - N/S	DY	9/4/14														
4	Install#2326,#2328 for PT-PLZ, N/S	JB	10/7/16														



SAN FRANCISCO MUNICIPAL TRANSPORTATION AGENCY
 CITY AND COUNTY OF SAN FRANCISCO
 PARKING METER SPACES

SIDE	TOW-AWAY		METER CT.		GENERAL			LOADING			METERED SPACES						TOTAL
	AM	PM	SS	MS	GMP	MC	TIMES	DAYS	ML	MTL	6-W	15 MIN	30 MIN	1 HR	2 HR	10 HR	
ODD			9		9		9A-6P	M-SA							9		9
EVEN			15		15		9A-6P	M-SA				5			10		15

CLEMENT ST. (CLE, 360)
(2300) BLOCK
 Meters # 360-23XXY
 24TH AVE. TO 25TH AVE.
 SCALE: 1"=40' DATE: 9/19/14 BY: JB

AREA
3

Location: Lincoln Way, Between Great Hwy & 19th Ave
 Date Range: 6/10/2021 - 6/16/2021
 Site Code: 12

Time	Thursday			Friday			Saturday			Sunday			Monday			Tuesday			Wednesday			Mid-Week Average						
	6/10/2021			6/11/2021			6/12/2021			6/13/2021			6/14/2021			6/15/2021			6/16/2021									
	EB	WB	Total	EB	WB	Total	EB	WB	Total	EB	WB	Total	EB	WB	Total	EB	WB	Total	EB	WB	Total	EB	WB	Total	EB	WB	Total	
12:00 AM	47	75	122	59	73	132	105	125	230	-	-	-	-	-	-	-	-	-	-	-	-	-	-	-	-	47	75	122
1:00 AM	28	36	64	38	42	80	45	82	127	-	-	-	-	-	-	-	-	-	-	-	-	-	-	-	-	28	36	64
2:00 AM	19	33	52	26	38	64	30	40	70	-	-	-	-	-	-	-	-	-	-	-	-	-	-	-	-	19	33	52
3:00 AM	26	19	45	29	21	50	35	27	62	-	-	-	-	-	-	-	-	-	-	-	-	-	-	-	-	26	19	45
4:00 AM	38	17	55	43	20	63	38	23	61	-	-	-	-	-	-	-	-	-	-	-	-	-	-	-	-	38	17	55
5:00 AM	111	56	167	97	49	146	50	30	80	-	-	-	-	-	-	-	-	-	-	-	-	-	-	-	-	111	56	167
6:00 AM	270	150	420	254	164	418	140	96	236	-	-	-	-	-	-	-	-	-	-	-	-	-	-	-	-	270	150	420
7:00 AM	457	430	887	444	402	846	266	228	494	-	-	-	-	-	-	-	-	-	-	-	-	-	-	-	-	457	430	887
8:00 AM	617	508	1,125	622	555	1,177	408	309	717	-	-	-	-	-	-	-	-	-	-	-	-	-	-	-	-	617	508	1,125
9:00 AM	626	508	1,134	650	557	1,207	537	459	996	-	-	-	-	-	-	-	-	-	-	-	-	-	-	-	-	626	508	1,134
10:00 AM	560	459	1,019	638	523	1,161	680	622	1,302	-	-	-	-	-	-	-	-	-	-	-	-	-	-	-	-	560	459	1,019
11:00 AM	615	506	1,121	659	570	1,229	713	703	1,416	-	-	-	-	-	-	-	-	-	-	-	-	-	-	-	-	615	506	1,121
12:00 PM	638	582	1,220	684	655	1,339	791	698	1,489	-	-	-	-	-	-	-	-	-	-	-	-	-	-	-	-	638	582	1,220
1:00 PM	633	604	1,237	734	647	1,381	816	718	1,534	-	-	-	-	-	-	-	-	-	-	-	-	-	-	-	-	633	604	1,237
2:00 PM	695	605	1,300	720	691	1,411	765	720	1,485	-	-	-	-	-	-	-	-	-	-	-	-	-	-	-	-	695	605	1,300
3:00 PM	744	668	1,412	815	687	1,502	818	704	1,522	-	-	-	-	-	-	-	-	-	-	-	-	-	-	-	-	744	668	1,412
4:00 PM	819	676	1,495	878	729	1,607	875	719	1,594	-	-	-	-	-	-	-	-	-	-	-	-	-	-	-	-	819	676	1,495
5:00 PM	822	709	1,531	899	683	1,582	895	605	1,500	-	-	-	-	-	-	-	-	-	-	-	-	-	-	-	-	822	709	1,531
6:00 PM	692	697	1,389	734	683	1,417	778	547	1,325	-	-	-	-	-	-	-	-	-	-	-	-	-	-	-	-	692	697	1,389
7:00 PM	547	553	1,100	572	563	1,135	600	463	1,063	-	-	-	-	-	-	-	-	-	-	-	-	-	-	-	-	547	553	1,100
8:00 PM	487	392	879	570	438	1,008	571	384	955	-	-	-	-	-	-	-	-	-	-	-	-	-	-	-	-	487	392	879
9:00 PM	399	321	720	455	316	771	427	345	772	-	-	-	-	-	-	-	-	-	-	-	-	-	-	-	-	399	321	720
10:00 PM	261	235	496	296	253	549	282	268	550	-	-	-	-	-	-	-	-	-	-	-	-	-	-	-	-	261	235	496
11:00 PM	134	147	281	163	198	361	193	204	397	-	-	-	-	-	-	-	-	-	-	-	-	-	-	-	-	134	147	281
Total	10,285	8,986	19,271	11,079	9,557	20,636	10,858	9,119	19,977	-	-	-	-	-	-	-	-	-	-	-	-	-	-	-	-	10,285	8,986	19,271
Percent	53%	47%	-	54%	46%	-	54%	46%	-	-	-	-	-	-	-	-	-	-	-	-	-	-	-	-	-	53%	47%	-
AM Peak	09:00	08:00	09:00	11:00	11:00	11:00	11:00	11:00	11:00	-	-	-	-	-	-	-	-	-	-	-	-	-	-	-	-	09:00	08:00	09:00
Vol.	626	508	1,134	659	570	1,229	713	703	1,416	-	-	-	-	-	-	-	-	-	-	-	-	-	-	-	-	626	508	1,134
PM Peak	17:00	17:00	17:00	17:00	16:00	16:00	17:00	14:00	16:00	-	-	-	-	-	-	-	-	-	-	-	-	-	-	-	-	17:00	17:00	17:00
Vol.	822	709	1,531	899	729	1,607	895	720	1,594	-	-	-	-	-	-	-	-	-	-	-	-	-	-	-	-	822	709	1,531

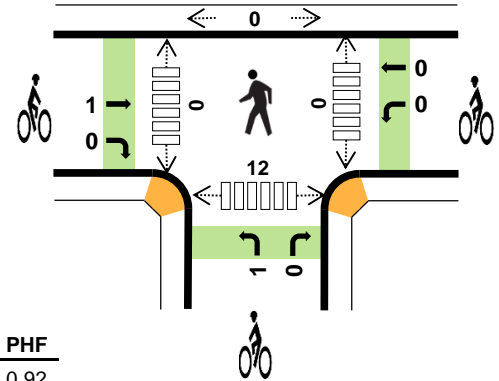
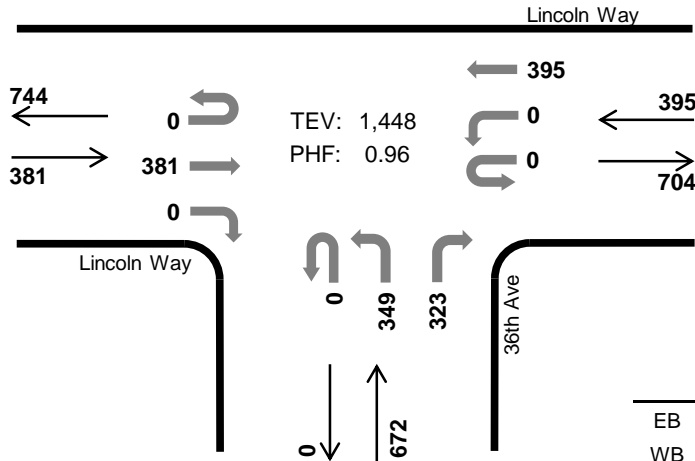
1. Mid-week average includes data between Tuesday and Thursday.

36th Ave Lincoln Way



Peak Hour

Date: 06/03/2021
 Count Period: 7:00 AM to 9:00 AM
 Peak Hour: 7:45 AM to 8:45 AM



	HV %:	PHF
EB	3.7%	0.92
WB	4.3%	0.89
NB	1.9%	0.97
SB	-	-
TOTAL	3.0%	0.96

Two-Hour Count Summaries

Interval Start	Lincoln Way				Lincoln Way				36th Ave				n/a				15-min Total	Rolling One Hour	
	Eastbound				Westbound				Northbound				Southbound						
	UT	LT	TH	RT	UT	LT	TH	RT	UT	LT	TH	RT	UT	LT	TH	RT			
7:00 AM	0	0	59	0	0	0	49	0	0	45	0	54	0	0	0	0	207	0	
7:15 AM	0	0	69	0	0	0	53	0	0	70	0	67	0	0	0	0	259	0	
7:30 AM	0	0	86	0	0	0	67	0	0	86	0	86	0	0	0	0	325	0	
7:45 AM	0	0	81	0	0	0	93	0	0	95	0	79	0	0	0	0	348	1,139	
8:00 AM	0	0	103	0	0	0	85	0	0	81	0	83	0	0	0	0	352	1,284	
8:15 AM	0	0	95	0	0	0	111	0	0	88	0	85	0	0	0	0	379	1,404	
8:30 AM	0	0	102	0	0	0	106	0	0	85	0	76	0	0	0	0	369	1,448	
8:45 AM	0	0	89	0	0	0	96	0	0	83	0	72	0	0	0	0	340	1,440	
Count Total	0	0	684	0	0	0	660	0	0	633	0	602	0	0	0	0	2,579	0	
Peak Hour	All	0	0	381	0	0	0	395	0	0	349	0	323	0	0	0	0	1,448	0
	HV	0	0	14	0	0	0	17	0	0	6	0	7	0	0	0	0	44	0
	HV%	-	-	4%	-	-	-	4%	-	-	2%	-	2%	-	-	-	-	3%	0

Note: Two-hour count summary volumes include heavy vehicles but exclude bicycles in overall count.

Interval Start	Heavy Vehicle Totals					Bicycles					Pedestrians (Crossing Leg)				
	EB	WB	NB	SB	Total	EB	WB	NB	SB	Total	East	West	North	South	Total
7:00 AM	3	4	2	0	9	0	0	0	0	0	0	0	0	0	0
7:15 AM	3	6	4	0	13	0	0	0	0	0	0	0	0	0	0
7:30 AM	2	4	2	0	8	0	0	1	0	1	0	0	0	2	2
7:45 AM	2	4	3	0	9	0	0	0	0	0	0	0	0	4	4
8:00 AM	5	3	2	0	10	1	0	0	0	1	0	0	0	1	1
8:15 AM	4	6	4	0	14	0	0	0	0	0	0	0	0	2	2
8:30 AM	3	4	4	0	11	0	0	1	0	1	0	0	0	5	5
8:45 AM	3	5	6	0	14	0	2	1	0	3	0	0	0	2	2
Count Total	25	36	27	0	88	1	2	3	0	6	0	0	0	16	16
Peak Hr	14	17	13	0	44	1	0	1	0	2	0	0	0	12	12

Two-Hour Count Summaries - Heavy Vehicles

Interval Start	Lincoln Way				Lincoln Way				36th Ave				n/a				15-min Total	Rolling One Hour
	Eastbound				Westbound				Northbound				Southbound					
	UT	LT	TH	RT	UT	LT	TH	RT	UT	LT	TH	RT	UT	LT	TH	RT		
7:00 AM	0	0	3	0	0	0	4	0	0	0	0	2	0	0	0	0	9	0
7:15 AM	0	0	3	0	0	0	6	0	0	1	0	3	0	0	0	0	13	0
7:30 AM	0	0	2	0	0	0	4	0	0	0	0	2	0	0	0	0	8	0
7:45 AM	0	0	2	0	0	0	4	0	0	1	0	2	0	0	0	0	9	39
8:00 AM	0	0	5	0	0	0	3	0	0	1	0	1	0	0	0	0	10	40
8:15 AM	0	0	4	0	0	0	6	0	0	2	0	2	0	0	0	0	14	41
8:30 AM	0	0	3	0	0	0	4	0	0	2	0	2	0	0	0	0	11	44
8:45 AM	0	0	3	0	0	0	5	0	0	2	0	4	0	0	0	0	14	49
Count Total	0	0	25	0	0	0	36	0	0	9	0	18	0	0	0	0	88	0
Peak Hour	0	0	14	0	0	0	17	0	0	6	0	7	0	0	0	0	44	0

Two-Hour Count Summaries - Bikes

Interval Start	Lincoln Way			Lincoln Way			36th Ave			n/a			15-min Total	Rolling One Hour
	Eastbound			Westbound			Northbound			Southbound				
	LT	TH	RT	LT	TH	RT	LT	TH	RT	LT	TH	RT		
7:00 AM	0	0	0	0	0	0	0	0	0	0	0	0	0	0
7:15 AM	0	0	0	0	0	0	0	0	0	0	0	0	0	0
7:30 AM	0	0	0	0	0	0	1	0	0	0	0	0	1	0
7:45 AM	0	0	0	0	0	0	0	0	0	0	0	0	0	1
8:00 AM	0	1	0	0	0	0	0	0	0	0	0	0	1	2
8:15 AM	0	0	0	0	0	0	0	0	0	0	0	0	0	2
8:30 AM	0	0	0	0	0	0	1	0	0	0	0	0	1	2
8:45 AM	0	0	0	0	2	0	1	0	0	0	0	0	3	5
Count Total	0	1	0	0	2	0	3	0	0	0	0	0	6	0
Peak Hour	0	1	0	0	0	0	1	0	0	0	0	0	2	0

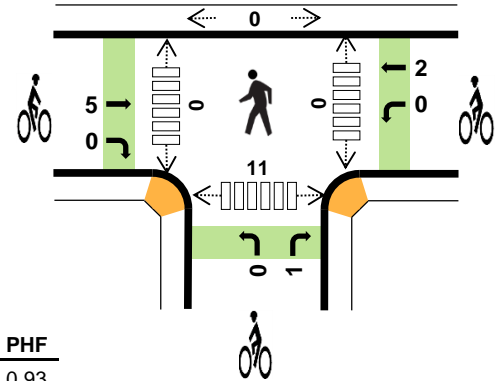
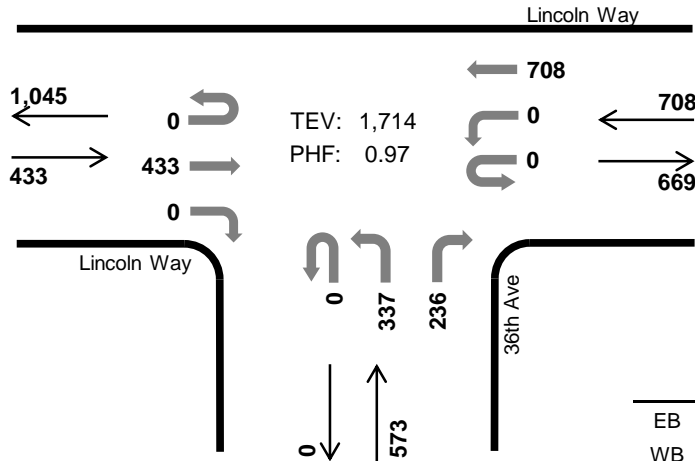
Note: U-Turn volumes for bikes are included in Left-Turn, if any.

36th Ave Lincoln Way



Peak Hour

Date: 06/03/2021
 Count Period: 4:00 PM to 6:00 PM
 Peak Hour: 5:00 PM to 6:00 PM



	HV %:	PHF
EB	1.8%	0.93
WB	2.4%	0.93
NB	1.6%	0.90
SB	-	-
TOTAL	2.0%	0.97

Two-Hour Count Summaries

Interval Start	Lincoln Way				Lincoln Way				36th Ave				n/a				15-min Total	Rolling One Hour	
	Eastbound				Westbound				Northbound				Southbound						
	UT	LT	TH	RT	UT	LT	TH	RT	UT	LT	TH	RT	UT	LT	TH	RT			
4:00 PM	0	0	100	0	0	0	177	0	0	86	0	56	0	0	0	0	419	0	
4:15 PM	0	0	112	0	0	0	179	0	0	70	0	56	0	0	0	0	417	0	
4:30 PM	0	0	79	0	0	0	162	0	0	76	0	53	0	0	0	0	370	0	
4:45 PM	0	0	108	0	0	0	159	0	0	82	0	57	0	0	0	0	406	1,612	
5:00 PM	0	0	114	0	0	0	171	0	0	76	0	64	0	0	0	0	425	1,618	
5:15 PM	0	0	100	0	0	0	181	0	0	93	0	66	0	0	0	0	440	1,641	
5:30 PM	0	0	117	0	0	0	191	0	0	88	0	46	0	0	0	0	442	1,713	
5:45 PM	0	0	102	0	0	0	165	0	0	80	0	60	0	0	0	0	407	1,714	
Count Total	0	0	832	0	0	0	1,385	0	0	651	0	458	0	0	0	0	3,326	0	
Peak Hour	All	0	0	433	0	0	0	708	0	0	337	0	236	0	0	0	0	1,714	0
	HV	0	0	8	0	0	0	17	0	0	1	0	8	0	0	0	0	34	0
	HV%	-	-	2%	-	-	-	2%	-	-	0%	-	3%	-	-	-	-	2%	0

Note: Two-hour count summary volumes include heavy vehicles but exclude bicycles in overall count.

Interval Start	Heavy Vehicle Totals					Bicycles					Pedestrians (Crossing Leg)				
	EB	WB	NB	SB	Total	EB	WB	NB	SB	Total	East	West	North	South	Total
4:00 PM	1	2	1	0	4	1	0	0	0	1	0	0	0	7	7
4:15 PM	1	6	3	0	10	0	2	0	0	2	2	0	0	2	4
4:30 PM	4	4	2	0	10	1	1	0	0	2	2	0	0	5	7
4:45 PM	4	4	1	0	9	1	0	0	0	1	0	0	0	2	2
5:00 PM	2	3	2	0	7	1	0	0	0	1	0	0	0	4	4
5:15 PM	2	5	2	0	9	2	2	0	0	4	0	0	0	2	2
5:30 PM	1	4	4	0	9	1	0	1	0	2	0	0	0	3	3
5:45 PM	3	5	1	0	9	1	0	0	0	1	0	0	0	2	2
Count Total	18	33	16	0	67	8	5	1	0	14	4	0	0	27	31
Peak Hr	8	17	9	0	34	5	2	1	0	8	0	0	0	11	11

Two-Hour Count Summaries - Heavy Vehicles

Interval Start	Lincoln Way				Lincoln Way				36th Ave				n/a				15-min Total	Rolling One Hour
	Eastbound				Westbound				Northbound				Southbound					
	UT	LT	TH	RT	UT	LT	TH	RT	UT	LT	TH	RT	UT	LT	TH	RT		
4:00 PM	0	0	1	0	0	0	2	0	0	0	0	1	0	0	0	0	4	0
4:15 PM	0	0	1	0	0	0	6	0	0	1	0	2	0	0	0	0	10	0
4:30 PM	0	0	4	0	0	0	4	0	0	0	0	2	0	0	0	0	10	0
4:45 PM	0	0	4	0	0	0	4	0	0	0	0	1	0	0	0	0	9	33
5:00 PM	0	0	2	0	0	0	3	0	0	0	0	2	0	0	0	0	7	36
5:15 PM	0	0	2	0	0	0	5	0	0	1	0	1	0	0	0	0	9	35
5:30 PM	0	0	1	0	0	0	4	0	0	0	0	4	0	0	0	0	9	34
5:45 PM	0	0	3	0	0	0	5	0	0	0	0	1	0	0	0	0	9	34
Count Total	0	0	18	0	0	0	33	0	0	2	0	14	0	0	0	0	67	0
Peak Hour	0	0	8	0	0	0	17	0	0	1	0	8	0	0	0	0	34	0

Two-Hour Count Summaries - Bikes

Interval Start	Lincoln Way			Lincoln Way			36th Ave			n/a			15-min Total	Rolling One Hour
	Eastbound			Westbound			Northbound			Southbound				
	LT	TH	RT	LT	TH	RT	LT	TH	RT	LT	TH	RT		
4:00 PM	0	1	0	0	0	0	0	0	0	0	0	0	1	0
4:15 PM	0	0	0	0	2	0	0	0	0	0	0	0	2	0
4:30 PM	0	1	0	0	1	0	0	0	0	0	0	0	2	0
4:45 PM	0	1	0	0	0	0	0	0	0	0	0	0	1	6
5:00 PM	0	1	0	0	0	0	0	0	0	0	0	0	1	6
5:15 PM	0	2	0	0	2	0	0	0	0	0	0	0	4	8
5:30 PM	0	1	0	0	0	0	0	0	0	1	0	0	2	8
5:45 PM	0	1	0	0	0	0	0	0	0	0	0	0	1	8
Count Total	0	8	0	0	5	0	0	0	1	0	0	0	14	0
Peak Hour	0	5	0	0	2	0	0	0	1	0	0	0	8	0

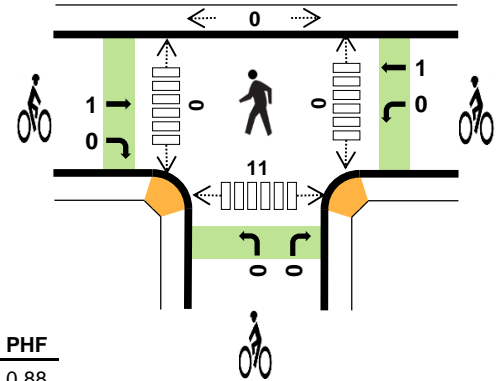
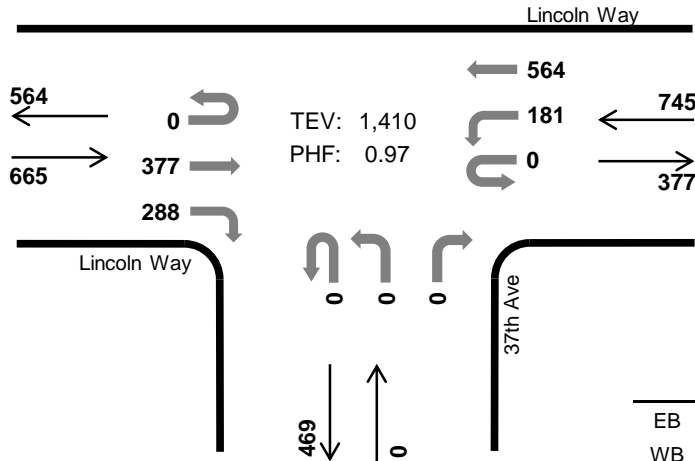
Note: U-Turn volumes for bikes are included in Left-Turn, if any.

37th Ave Lincoln Way



Peak Hour

Date: 06/03/2021
Count Period: 7:00 AM to 9:00 AM
Peak Hour: 7:45 AM to 8:45 AM



	HV %:	PHF
EB	2.9%	0.88
WB	3.2%	0.95
NB	-	-
SB	-	-
TOTAL	3.0%	0.97

Two-Hour Count Summaries

Interval Start	Lincoln Way				Lincoln Way				37th Ave				n/a				15-min Total	Rolling One Hour	
	Eastbound				Westbound				Northbound				Southbound						
	UT	LT	TH	RT	UT	LT	TH	RT	UT	LT	TH	RT	UT	LT	TH	RT			
7:00 AM	0	0	61	40	0	18	73	0	0	0	0	0	0	0	0	192	0		
7:15 AM	0	0	69	39	0	18	108	0	0	0	0	0	0	0	0	234	0		
7:30 AM	0	0	88	54	0	20	130	0	0	0	0	0	0	0	0	292	0		
7:45 AM	0	0	77	68	0	36	151	0	0	0	0	0	0	0	0	332	1,050		
8:00 AM	0	0	106	83	0	45	124	0	0	0	0	0	0	0	0	358	1,216		
8:15 AM	0	0	94	72	0	48	149	0	0	0	0	0	0	0	0	363	1,345		
8:30 AM	0	0	100	65	0	52	140	0	0	0	0	0	0	0	0	357	1,410		
8:45 AM	0	0	89	53	0	34	147	0	0	0	0	0	0	0	0	323	1,401		
Count Total	0	0	684	474	0	271	1,022	0	0	0	0	0	0	0	0	2,451	0		
Peak Hour	All	0	0	377	288	0	181	564	0	0	0	0	0	0	0	0	0	1,410	0
	HV	0	0	16	3	0	11	13	0	0	0	0	0	0	0	0	0	43	0
	HV%	-	-	4%	1%	-	6%	2%	-	-	-	-	-	-	-	-	-	3%	0

Note: Two-hour count summary volumes include heavy vehicles but exclude bicycles in overall count.

Interval Start	Heavy Vehicle Totals					Bicycles					Pedestrians (Crossing Leg)				
	EB	WB	NB	SB	Total	EB	WB	NB	SB	Total	East	West	North	South	Total
7:00 AM	2	5	0	0	7	0	0	0	0	0	0	0	0	1	1
7:15 AM	2	4	0	0	6	0	0	0	0	0	0	0	0	0	0
7:30 AM	3	5	0	0	8	1	1	0	0	2	0	0	0	2	2
7:45 AM	3	6	0	0	9	0	0	0	0	0	0	0	0	5	5
8:00 AM	6	5	0	0	11	1	0	0	0	1	0	0	0	0	0
8:15 AM	5	7	0	0	12	0	0	0	0	0	0	0	0	1	1
8:30 AM	5	6	0	0	11	0	1	0	0	1	0	0	0	5	5
8:45 AM	4	7	0	0	11	0	3	0	0	3	0	0	0	1	1
Count Total	30	45	0	0	75	2	5	0	0	7	0	0	0	15	15
Peak Hr	19	24	0	0	43	1	1	0	0	2	0	0	0	11	11

Two-Hour Count Summaries - Heavy Vehicles

Interval Start	Lincoln Way				Lincoln Way				37th Ave				n/a				15-min Total	Rolling One Hour
	Eastbound				Westbound				Northbound				Southbound					
	UT	LT	TH	RT	UT	LT	TH	RT	UT	LT	TH	RT	UT	LT	TH	RT		
7:00 AM	0	0	2	0	0	3	2	0	0	0	0	0	0	0	0	0	7	0
7:15 AM	0	0	2	0	0	2	2	0	0	0	0	0	0	0	0	0	6	0
7:30 AM	0	0	3	0	0	2	3	0	0	0	0	0	0	0	0	0	8	0
7:45 AM	0	0	3	0	0	2	4	0	0	0	0	0	0	0	0	0	9	30
8:00 AM	0	0	5	1	0	3	2	0	0	0	0	0	0	0	0	0	11	34
8:15 AM	0	0	4	1	0	4	3	0	0	0	0	0	0	0	0	0	12	40
8:30 AM	0	0	4	1	0	2	4	0	0	0	0	0	0	0	0	0	11	43
8:45 AM	0	0	2	2	0	4	3	0	0	0	0	0	0	0	0	0	11	45
Count Total	0	0	25	5	0	22	23	0	0	0	0	0	0	0	0	0	75	0
Peak Hour	0	0	16	3	0	11	13	0	0	0	0	0	0	0	0	0	43	0

Two-Hour Count Summaries - Bikes

Interval Start	Lincoln Way			Lincoln Way			37th Ave			n/a			15-min Total	Rolling One Hour
	Eastbound			Westbound			Northbound			Southbound				
	LT	TH	RT	LT	TH	RT	LT	TH	RT	LT	TH	RT		
7:00 AM	0	0	0	0	0	0	0	0	0	0	0	0	0	0
7:15 AM	0	0	0	0	0	0	0	0	0	0	0	0	0	0
7:30 AM	0	0	1	0	1	0	0	0	0	0	0	0	2	0
7:45 AM	0	0	0	0	0	0	0	0	0	0	0	0	0	2
8:00 AM	0	1	0	0	0	0	0	0	0	0	0	0	1	3
8:15 AM	0	0	0	0	0	0	0	0	0	0	0	0	0	3
8:30 AM	0	0	0	0	1	0	0	0	0	0	0	0	1	2
8:45 AM	0	0	0	0	3	0	0	0	0	0	0	0	3	5
Count Total	0	1	1	0	5	0	0	0	0	0	0	0	7	0
Peak Hour	0	1	0	0	1	0	0	0	0	0	0	0	2	0

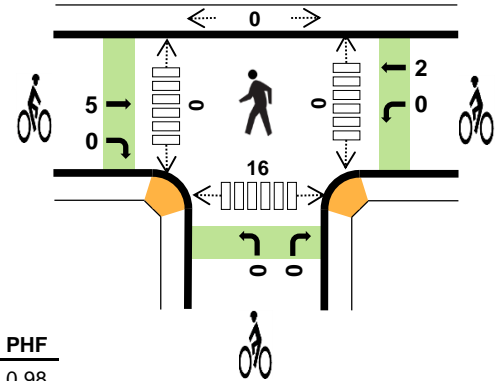
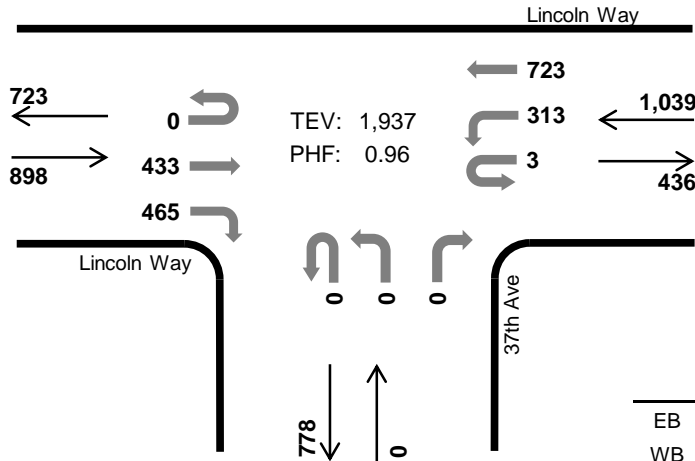
Note: U-Turn volumes for bikes are included in Left-Turn, if any.

37th Ave Lincoln Way



Peak Hour

Date: 06/03/2021
 Count Period: 4:00 PM to 6:00 PM
 Peak Hour: 4:45 PM to 5:45 PM



	HV %:	PHF
EB	0.9%	0.98
WB	1.7%	0.93
NB	-	-
SB	-	-
TOTAL	1.3%	0.96

Two-Hour Count Summaries

Interval Start	Lincoln Way				Lincoln Way				37th Ave				n/a				15-min Total	Rolling One Hour	
	Eastbound				Westbound				Northbound				Southbound						
	UT	LT	TH	RT	UT	LT	TH	RT	UT	LT	TH	RT	UT	LT	TH	RT			
4:00 PM	0	0	104	110	0	80	181	0	0	0	0	0	0	0	0	0	475	0	
4:15 PM	0	0	112	127	0	74	174	0	0	0	0	0	0	0	0	0	487	0	
4:30 PM	0	0	79	112	1	80	161	0	0	0	0	0	0	0	0	0	433	0	
4:45 PM	0	0	107	123	0	66	173	0	0	0	0	0	0	0	0	0	469	1,864	
5:00 PM	0	0	107	116	3	81	161	0	0	0	0	0	0	0	0	0	468	1,857	
5:15 PM	0	0	102	118	0	81	195	0	0	0	0	0	0	0	0	0	496	1,866	
5:30 PM	0	0	117	108	0	85	194	0	0	0	0	0	0	0	0	0	504	1,937	
5:45 PM	0	0	99	103	1	74	171	0	0	0	0	0	0	0	0	0	448	1,916	
Count Total	0	0	827	917	5	621	1,410	0	0	0	0	0	0	0	0	0	3,780	0	
Peak Hour	All	0	0	433	465	3	313	723	0	0	0	0	0	0	0	0	0	1,937	0
	HV	0	0	7	1	1	7	10	0	0	0	0	0	0	0	0	0	26	0
	HV%	-	-	2%	0%	33%	2%	1%	-	-	-	-	-	-	-	-	-	1%	0

Note: Two-hour count summary volumes include heavy vehicles but exclude bicycles in overall count.

Interval Start	Heavy Vehicle Totals					Bicycles					Pedestrians (Crossing Leg)				
	EB	WB	NB	SB	Total	EB	WB	NB	SB	Total	East	West	North	South	Total
4:00 PM	2	4	0	0	6	1	0	0	0	1	0	0	0	7	7
4:15 PM	4	4	0	0	8	1	2	0	0	3	0	0	0	7	7
4:30 PM	4	5	0	0	9	1	1	0	0	2	0	0	0	5	5
4:45 PM	3	4	0	0	7	1	0	0	0	1	0	0	0	4	4
5:00 PM	2	5	0	0	7	1	0	0	0	1	0	0	0	4	4
5:15 PM	2	2	0	0	4	2	2	0	0	4	0	0	0	2	2
5:30 PM	1	7	0	0	8	1	0	0	0	1	0	0	0	6	6
5:45 PM	2	4	0	0	6	1	0	0	0	1	0	0	0	3	3
Count Total	20	35	0	0	55	9	5	0	0	14	0	0	0	38	38
Peak Hr	8	18	0	0	26	5	2	0	0	7	0	0	0	16	16

Two-Hour Count Summaries - Heavy Vehicles

Interval Start	Lincoln Way				Lincoln Way				37th Ave				n/a				15-min Total	Rolling One Hour
	Eastbound				Westbound				Northbound				Southbound					
	UT	LT	TH	RT	UT	LT	TH	RT	UT	LT	TH	RT	UT	LT	TH	RT		
4:00 PM	0	0	2	0	0	2	2	0	0	0	0	0	0	0	0	0	6	0
4:15 PM	0	0	2	2	0	1	3	0	0	0	0	0	0	0	0	0	8	0
4:30 PM	0	0	4	0	0	2	3	0	0	0	0	0	0	0	0	0	9	0
4:45 PM	0	0	2	1	0	1	3	0	0	0	0	0	0	0	0	0	7	30
5:00 PM	0	0	2	0	1	2	2	0	0	0	0	0	0	0	0	0	7	31
5:15 PM	0	0	2	0	0	0	2	0	0	0	0	0	0	0	0	0	4	27
5:30 PM	0	0	1	0	0	4	3	0	0	0	0	0	0	0	0	0	8	26
5:45 PM	0	0	2	0	0	1	3	0	0	0	0	0	0	0	0	0	6	25
Count Total	0	0	17	3	1	13	21	0	0	0	0	0	0	0	0	0	55	0
Peak Hour	0	0	7	1	1	7	10	0	0	0	0	0	0	0	0	0	26	0

Two-Hour Count Summaries - Bikes

Interval Start	Lincoln Way			Lincoln Way			37th Ave			n/a			15-min Total	Rolling One Hour	
	Eastbound			Westbound			Northbound			Southbound					
	LT	TH	RT	LT	TH	RT	LT	TH	RT	LT	TH	RT			
4:00 PM	0	1	0	0	0	0	0	0	0	0	0	0	0	1	0
4:15 PM	0	0	1	0	2	0	0	0	0	0	0	0	0	3	0
4:30 PM	0	1	0	0	1	0	0	0	0	0	0	0	0	2	0
4:45 PM	0	1	0	0	0	0	0	0	0	0	0	0	0	1	7
5:00 PM	0	1	0	0	0	0	0	0	0	0	0	0	0	1	7
5:15 PM	0	2	0	0	2	0	0	0	0	0	0	0	0	4	8
5:30 PM	0	1	0	0	0	0	0	0	0	0	0	0	0	1	7
5:45 PM	0	1	0	0	0	0	0	0	0	0	0	0	0	1	7
Count Total	0	8	1	0	5	0	0	0	0	0	0	0	0	14	0
Peak Hour	0	5	0	0	2	0	0	0	0	0	0	0	0	7	0

Note: U-Turn volumes for bikes are included in Left-Turn, if any.

Location: Sunset Blvd, North of Ulloa St
 Date Range: 6/10/2021 - 6/16/2021
 Site Code: 10

Time	Thursday			Friday			Saturday			Sunday			Monday			Tuesday			Wednesday			Mid-Week Average					
	6/10/2021			6/11/2021			6/12/2021			6/13/2021			6/14/2021			6/15/2021			6/16/2021								
	NB	SB	Total	NB	SB	Total	NB	SB	Total	NB	SB	Total	NB	SB	Total	NB	SB	Total	NB	SB	Total	NB	SB	Total			
12:00 AM	73	60	133	105	78	183	142	102	244	-	-	-	-	-	-	-	-	-	-	-	-	-	-	-	73	60	133
1:00 AM	43	25	68	45	43	88	74	56	130	-	-	-	-	-	-	-	-	-	-	-	-	-	-	-	43	25	68
2:00 AM	39	22	61	45	22	67	60	38	98	-	-	-	-	-	-	-	-	-	-	-	-	-	-	-	39	22	61
3:00 AM	18	30	48	32	35	67	40	36	76	-	-	-	-	-	-	-	-	-	-	-	-	-	-	-	18	30	48
4:00 AM	29	66	95	31	82	113	33	42	75	-	-	-	-	-	-	-	-	-	-	-	-	-	-	-	29	66	95
5:00 AM	101	163	264	92	152	244	50	89	139	-	-	-	-	-	-	-	-	-	-	-	-	-	-	-	101	163	264
6:00 AM	238	386	624	268	378	646	139	207	346	-	-	-	-	-	-	-	-	-	-	-	-	-	-	-	238	386	624
7:00 AM	690	696	1,386	683	659	1,342	367	403	770	-	-	-	-	-	-	-	-	-	-	-	-	-	-	-	690	696	1,386
8:00 AM	1,042	910	1,952	1,011	934	1,945	609	651	1,260	-	-	-	-	-	-	-	-	-	-	-	-	-	-	-	1,042	910	1,952
9:00 AM	964	905	1,869	1,029	955	1,984	800	877	1,677	-	-	-	-	-	-	-	-	-	-	-	-	-	-	-	964	905	1,869
10:00 AM	899	948	1,847	1,010	989	1,999	1,034	1,079	2,113	-	-	-	-	-	-	-	-	-	-	-	-	-	-	-	899	948	1,847
11:00 AM	946	894	1,840	1,058	995	2,053	1,238	1,136	2,374	-	-	-	-	-	-	-	-	-	-	-	-	-	-	-	946	894	1,840
12:00 PM	983	950	1,933	1,064	1,081	2,145	1,312	1,216	2,528	-	-	-	-	-	-	-	-	-	-	-	-	-	-	-	983	950	1,933
1:00 PM	1,070	937	2,007	1,086	1,108	2,194	1,330	1,163	2,493	-	-	-	-	-	-	-	-	-	-	-	-	-	-	-	1,070	937	2,007
2:00 PM	1,072	965	2,037	1,169	1,105	2,274	1,283	1,150	2,433	-	-	-	-	-	-	-	-	-	-	-	-	-	-	-	1,072	965	2,037
3:00 PM	1,187	1,190	2,377	1,278	1,135	2,413	1,211	1,137	2,348	-	-	-	-	-	-	-	-	-	-	-	-	-	-	-	1,187	1,190	2,377
4:00 PM	1,208	1,200	2,408	1,348	1,278	2,626	1,073	1,212	2,285	-	-	-	-	-	-	-	-	-	-	-	-	-	-	-	1,208	1,200	2,408
5:00 PM	1,239	1,234	2,473	1,275	1,278	2,553	1,034	1,069	2,103	-	-	-	-	-	-	-	-	-	-	-	-	-	-	-	1,239	1,234	2,473
6:00 PM	1,088	939	2,027	1,079	1,069	2,148	935	906	1,841	-	-	-	-	-	-	-	-	-	-	-	-	-	-	-	1,088	939	2,027
7:00 PM	787	612	1,399	778	657	1,435	652	618	1,270	-	-	-	-	-	-	-	-	-	-	-	-	-	-	-	787	612	1,399
8:00 PM	585	508	1,093	618	542	1,160	565	575	1,140	-	-	-	-	-	-	-	-	-	-	-	-	-	-	-	585	508	1,093
9:00 PM	519	401	920	495	424	919	463	427	890	-	-	-	-	-	-	-	-	-	-	-	-	-	-	-	519	401	920
10:00 PM	283	253	536	358	314	672	409	328	737	-	-	-	-	-	-	-	-	-	-	-	-	-	-	-	283	253	536
11:00 PM	154	148	302	240	180	420	241	207	448	-	-	-	-	-	-	-	-	-	-	-	-	-	-	-	154	148	302
Total	15,257	14,442	29,699	16,197	15,493	31,690	15,094	14,724	29,818	-	-	-	-	-	-	-	-	-	-	-	-	-	-	-	15,257	14,442	29,699
Percent	51%	49%	-	51%	49%	-	51%	49%	-	-	-	-	-	-	-	-	-	-	-	-	-	-	-	-	51%	49%	-
AM Peak	08:00	10:00	08:00	11:00	11:00	11:00	11:00	11:00	11:00	-	-	-	-	-	-	-	-	-	-	-	-	-	-	-	08:00	10:00	08:00
Vol.	1,042	948	1,952	1,058	995	2,053	1,238	1,136	2,374	-	-	-	-	-	-	-	-	-	-	-	-	-	-	-	1,042	948	1,952
PM Peak	17:00	17:00	17:00	16:00	16:00	16:00	13:00	12:00	12:00	-	-	-	-	-	-	-	-	-	-	-	-	-	-	-	17:00	17:00	17:00
Vol.	1,239	1,234	2,473	1,348	1,278	2,626	1,330	1,216	2,528	-	-	-	-	-	-	-	-	-	-	-	-	-	-	-	1,239	1,234	2,473

1. Mid-week average includes data between Tuesday and Thursday.

2022-07-30 to 2022-08-19 (2022 Summer), WEEKDAY, 29-Sunset INBOUND

STOP_NAME	Stop ID	Avg. Vehicle Ons	Avg. Vehicle Offs	Avg. Vehicle Departing Load	Total Train Ons	Total Train Offs	Total Train Departing Load	Total Trips	Trip Samples
Fitzgerald Ave&Keith St S-FS/BZ	4648	4	0	4	444	12	435	105	1,435
Fitzgerald Ave&Jennings St W-NS/PS	4647	0	0	4	27	2	461	105	1,435
Fitzgerald Ave&Ingalls St W-NS/PS	4646	0	0	4	25	18	468	105	1,435
Fitzgerald Ave&Hawes St W-NS/PS	4645	0	0	4	15	14	470	105	1,435
Gilman Ave&Griffith St W-NS/PS	4784	0	1	4	50	65	454	105	1,435
Gilman Ave&Bill Walsh Way W-NS/SB	5955	1	1	5	146	120	480	105	1,435
Ingerson Ave&Griffith St E-MI/SB	5115	0	0	5	11	12	477	105	1,435
Ingerson Ave&Hawes St E-NS/SB	5116	1	0	5	67	50	497	105	1,435
Hawes St&Gilman Ave S-NS/SB	4976	1	0	5	88	9	573	105	1,435
Gilman Ave&Ingalls St E-NS/SB	4785	1	0	6	72	8	636	105	1,435
Gilman Ave&Jennings St E-NS/PS	4786	1	0	7	70	12	693	105	1,435
Gilman Ave&3rd St E-NS/PS	4783	2	1	8	221	85	832	105	1,435
Paul Ave&Gould St NW-FS/PS	5902	0	0	8	30	1	858	105	1,435
Paul Ave&Crane St NE-NS/PS	5901	0	0	8	15	2	872	105	1,435
Paul Ave&Bayshore Blvd NE-NS/PS	5899	0	0	8	9	4	877	105	1,435
Paul Ave&San Bruno Ave N-MB/SB	5904	2	3	8	219	310	791	105	1,435
Mansell St&San Bruno Ave W-FS/BZ	5350	3	0	11	366	17	1,139	105	1,435
Mansell St&Brussels St NW-MI/PS	5337	0	0	11	10	9	1,135	105	1,435
Mansell St&Goettingen St W-FS/PS	5342	0	0	11	12	28	1,122	105	1,435
Mansell St&Somerset St W-FS/PS	5352	1	1	11	121	128	2,233	210	2,870
Mansell St&Hamilton St N-NS/BZ	5343	0	0	11	45	51	1,166	106	1,438
Mansell St&Dartmouth St N-NS/PS	5339	0	0	11	12	21	1,154	106	1,438
Mansell St&University St W-FS/PS	5353	0	0	11	44	34	1,112	105	1,435
Mansell St&John F Shelley Dr NE-NS/PS	5347	0	0	11	4	4	1,163	106	1,438
Persia Ave&Brazil Ave W-FS/PS	5909	0	0	11	3	8	1,159	106	1,438
Persia Ave&Prague St E-NS/SB	5920	1	0	11	64	38	1,135	105	1,435
Persia Ave&Moscow St E-NS/PS	5914	1	0	11	93	28	1,201	105	1,435
Persia Ave&Athens St E-NS/PS	5907	1	0	12	67	36	1,278	106	1,438
Persia Ave&Naples St E-NS/PS	5916	1	0	13	128	42	1,366	106	1,438
Persia Ave&Madrid St E-NS/SB	5910	1	0	13	88	29	1,380	105	1,435
Persia Ave&Paris St E-NS/SB	5918	0	0	13	37	25	1,429	106	1,438
Persia Ave&Mission St E-NS/BZ	5912	4	5	12	413	494	1,311	105	1,435
Ocean Ave&Cayuga Ave NE-NS/BZ	5782	1	0	13	110	27	1,392	105	1,435
Ocean Ave&Otsego Ave NE-NS/BZ	7638	0	0	13	35	23	1,424	106	1,438
Ocean Ave&San Jose Ave NW-FS/BZ	5804	1	1	14	99	74	1,431	105	1,435
Ocean Ave & I-280 on-ramp NE-NS/SB	7804	1	2	13	127	180	1,380	105	1,435
Ocean Ave&Howth St NW-FS/PS	5790	0	0	13	35	24	1,387	105	1,435
Ocean Ave&Lee St NE-NS/SI	5794	3	1	15	273	113	1,549	105	1,435
Plymouth Ave&Ocean Ave SW-FS/BZ	5975	1	1	15	156	88	1,616	105	1,435
Plymouth Ave&Holloway Ave NW-NS/PS	5961	0	0	15	23	33	1,604	105	1,435
Plymouth Ave&Grafton Ave NW-NS/PS	5960	1	1	15	62	67	1,602	105	1,435
Grafton Ave&Granada Ave NE-NS/SB	7193	0	0	15	8	26	1,581	105	1,435
Grafton Ave&Capitol Ave NE-NS/PS	7194	0	1	15	48	71	1,558	105	1,435
Grafton Ave&Jules Ave NE-NS/SB	7195	0	0	15	26	41	1,543	105	1,435
Garfield St&Bright St NE-NS/SB	4246	0	0	14	15	42	1,515	105	1,435
Garfield St&Victoria St NE-NS/SB	7196	0	0	14	24	30	1,508	105	1,435
Garfield St&Vernon St NE-NS/SB	4253	0	0	14	21	38	1,493	105	1,435
Garfield St&Byxbee St NE-NS/SB	4248	0	0	14	26	19	1,501	105	1,435
Garfield St&Beverly St NE-NS/PS	4245	0	0	14	20	27	1,492	105	1,435
Holloway Ave&Junipero Serra NW-FS	5036	0	0	14	6	9	1,488	105	1,435
19th Ave&Holloway Ave NE-FS/BZ	390	1	2	13	111	218	1,425	106	1,438
Winston Dr&20th Ave NE-NS/BZ	6950	4	5	12	411	518	1,285	105	1,435
Winston Dr&Buckingham Way E-NS/BZ	6952	1	0	12	75	42	1,311	105	1,435
Winston Dr&Lake Merced Blvd NE-NS	6954	1	0	13	73	26	1,356	105	1,435
Lake Merced&Middlefield Dr NE-NS	4838	1	1	13	54	70	1,339	105	1,435
Sunset Blvd&Lake Merced Blvd NE-FS	6533	0	0	13	1	12	1,328	105	1,435
Sunset Blvd&Ocean Ave SE-NS/SB	6542	1	1	13	56	61	1,324	105	1,435
Sunset Blvd&Yorba St SE-NS/PS	6563	1	0	13	54	33	1,343	105	1,435
Sunset Blvd&Wawona St SE-NS/SB	6562	0	0	13	26	27	1,343	105	1,435
Sunset Blvd&Vicente St SE-NS/SB	6560	1	1	13	87	57	1,374	105	1,435
Sunset Blvd&Uulloa St SE-NS/SB	6557	0	0	13	17	28	1,364	105	1,435
Sunset Blvd&Taraval St SE-NS/SB	6556	1	1	13	132	135	1,360	105	1,435
Sunset Blvd&Santiago St SE-NS/SB	6554	0	0	13	32	36	1,356	105	1,435
Sunset Blvd&Riviera St SE-NS/SB	6550	0	0	13	40	45	1,351	105	1,435
Sunset Blvd&Quintara St NE-FS/SB	6547	0	0	13	51	39	1,365	105	1,435
Sunset Blvd&Pacheco St SE-NS/SB	6546	0	0	13	10	18	1,354	105	1,435
Sunset Blvd&Ortega St NE-FS/SB	6543	0	1	12	25	75	1,307	105	1,435
Sunset Blvd&Noriega St SE-NS/SB	6540	1	2	12	61	161	1,208	105	1,435
Sunset Blvd&Moraga St SE-NS/SB	6538	0	0	11	12	19	1,198	105	1,435
Sunset Blvd&Lawton St SE-NS/SB	6536	0	0	11	21	36	1,183	105	1,435
Sunset Blvd&Kirkham St SE-NS/SB	6532	0	0	11	8	26	1,165	105	1,435
Sunset Blvd&Judah St SE-NS/SB	6530	0	1	10	36	117	1,089	105	1,435
Sunset Blvd&Irving St SE-NS/SB	6527	0	0	10	20	40	1,065	105	1,435
36th Ave&Lincoln Way SE-NS/PS	3561	0	0	10	19	21	1,061	105	1,435
Lincoln Way & 34th Ave SE-FS/BZ	7853	0	0	10	25	34	1,051	105	1,435
Lincoln Way&30th Ave SE-FS/BZ	5319	0	0	10	31	19	1,063	105	1,435
Lincoln Way&27th Ave SE-FS/BZ	5317	0	0	10	14	14	1,065	105	1,435
Lincoln Way&25th Ave SE-FS/BZ	5315	0	1	10	36	65	1,037	105	1,435
Lincoln Way&23rd Ave SW-NS/BZ	5313	0	0	10	23	39	1,022	105	1,435
Lincoln Way&21st Ave SW-NS/BZ	5311	0	1	9	39	86	976	105	1,435
Cross Over Dr&Lincoln St NE-FS/SB	7758	1	1	10	122	102	1,010	106	1,438
Cross Over Dr&Fulton St SE-NS/SB	6984	1	1	9	77	121	955	105	1,435
25th Ave&Balboa St SE-NS/SB	3490	0	1	8	28	113	869	105	1,435
25th Ave&Geary Blvd SE-NS/BZ	3501	1	4	5	54	411	541	105	1,435
25th Ave&Clement St SE-NS/BZ	3496	0	1	4	11	78	460	105	1,435
25th Ave&California St SE-NS/BZ	3492	0	1	3	16	138	356	105	1,435
25th Ave&Lake St SE-NS/SB	3503	0	0	3	1	15	315	105	1,435
25th Ave&El Camino Del Mar SE-NS/PS	3497	0	0	3	1	15	302	105	1,435
Lincoln Blvd&Bowley St SE-NS/SB	5263	0	0	3	6	30	280	105	1,435
Lincoln Blvd&Pershing Dr SE-NS/SB	5269	0	1	2	2	61	227	105	1,435
Bowley Blvd & Lincoln St	3706	0	1	2	0	107	178	105	1,435
Summary (Sum of Ons/Offs, Max of Dep. Load)		57	56	15	6,049	5,954	2,233	9,670	132,050

Stop to remain

2022-11-19 to 2023-01-06 (2022 OCT - CBL), WEEKDAY, 29-Sunset INBOUND

STOP_NAME	Stop ID	Avg. Vehicle Ons	Avg. Vehicle Offs	Avg. Vehicle Departing Load	Total Train Ons	Total Train Offs	Total Train Departing Load	Total Trips	Trip Samples
Fitzgerald Ave&Keith St S-FS/BZ	4648	4	0	4	462	16	450	105	3,125
Fitzgerald Ave&Jennings St W-NS/PS	4647	0	0	5	30	2	482	105	3,125
Fitzgerald Ave&Ingalls St W-NS/PS	4646	0	0	5	19	17	485	105	3,125
Fitzgerald Ave&Hawes St W-NS/PS	4645	0	0	5	16	19	481	105	3,125
Gilman Ave&Griffith St W-NS/PS	4784	1	1	4	59	72	470	105	3,125
Gilman Ave&Bill Walsh Way W-NS/SB	5955	1	1	5	137	120	487	105	3,125
Ingerson Ave&Griffith St E-MI/SB	5115	0	0	5	16	20	481	105	3,125
Ingerson Ave&Hawes St E-NS/SB	5116	1	0	5	80	50	512	105	3,125
Hawes St&Gilman Ave S-NS/SB	4976	1	0	6	83	8	585	105	3,125
Gilman Ave&Ingalls St E-NS/SB	4785	1	0	6	65	6	644	105	3,125
Gilman Ave&Jennings St E-NS/PS	4786	1	0	7	73	12	705	105	3,125
Gilman Ave&3rd St E-NS/PS	4783	2	1	8	210	82	832	105	3,125
Paul Ave&Gould St NW-FS/PS	5902	0	0	8	37	2	867	105	3,125
Paul Ave&Crane St NE-NS/PS	5901	0	0	8	12	2	879	105	3,125
Paul Ave&Bayshore Blvd NE-NS/PS	5899	0	0	8	8	8	879	105	3,125
Paul Ave&San Bruno Ave N-MB/SB	5904	2	3	8	249	315	813	105	3,125
Mansell St&San Bruno Ave W-FS/BZ	5350	3	0	11	356	14	1,153	105	3,125
Mansell St&Brussels St NW-MI/PS	5337	0	0	11	10	8	1,156	105	3,125
Mansell St&Goettingen St W-FS/PS	5342	0	0	11	10	25	1,140	105	3,125
Mansell St&Somerset St W-FS/PS	5352	1	1	11	254	243	2,289	212	6,288
Mansell St&Hamilton St N-NS/BZ	5343	0	0	11	47	51	1,170	106	3,144
Mansell St&Dartmouth St N-NS/PS	5339	0	0	11	10	19	1,161	106	3,144
Mansell St&University St W-FS/PS	5353	0	0	11	44	40	1,158	106	3,144
Mansell St&John F Shelley Dr NE-NS/PS	5347	0	0	11	4	2	1,167	106	3,144
Persia Ave&Brazil Ave W-FS/PS	5909	0	0	11	3	12	1,157	106	3,144
Persia Ave&Prague St E-NS/SB	5920	1	0	11	73	34	1,165	106	3,144
Persia Ave&Moscow St E-NS/PS	5914	1	0	12	91	24	1,252	106	3,144
Persia Ave&Athens St E-NS/PS	5907	1	0	12	79	32	1,297	106	3,144
Persia Ave&Naples St E-NS/PS	5916	1	0	13	122	42	1,369	106	3,144
Persia Ave&Madrid St E-NS/SB	5910	1	0	13	72	33	1,399	106	3,144
Persia Ave&Paris St E-NS/SB	5918	0	0	13	38	26	1,412	106	3,144
Persia Ave&Mission St E-NS/BZ	5912	4	5	12	405	522	1,295	106	3,144
Ocean Ave&Cayuga Ave NE-NS/BZ	5782	1	0	13	128	39	1,384	106	3,144
Ocean Ave&Otsego Ave NE-NS/BZ	7638	0	0	13	37	31	1,402	106	3,144
Ocean Ave&San Jose Ave NW-FS/BZ	5804	1	1	13	95	68	1,424	106	3,144
Ocean Ave & I-280 on-ramp NE-NS/SB	7804	1	2	13	131	172	1,374	105	3,125
Ocean Ave&Howth St NW-FS/PS	5790	0	0	13	35	26	1,382	105	3,125
Ocean Ave&Lee St NE-NS/SI	5794	3	1	15	303	121	1,563	105	3,125
Plymouth Ave&Ocean Ave SW-FS/BZ	5975	1	1	15	149	87	1,626	105	3,125
Plymouth Ave&Holloway Ave NW-NS/PS	5961	0	0	15	25	29	1,621	105	3,125
Plymouth Ave&Grafton Ave NW-NS/PS	5960	1	1	15	58	67	1,612	105	3,125
Grafton Ave&Granada Ave NE-NS/SB	7193	0	0	15	10	23	1,599	105	3,125
Grafton Ave&Capitol Ave NE-NS/PS	7194	0	1	15	46	58	1,587	105	3,125
Grafton Ave&Jules Ave NE-NS/SB	7195	0	0	15	26	41	1,572	105	3,125
Garfield St&Bright St NE-NS/SB	4246	0	0	15	16	35	1,554	105	3,125
Garfield St&Victoria St NE-NS/SB	7196	0	0	15	22	29	1,545	105	3,125
Garfield St&Vernon St NE-NS/SB	4253	0	0	15	24	40	1,530	105	3,125
Garfield St&Byxbee St NE-NS/SB	4248	0	0	15	21	21	1,532	105	3,125
Garfield St&Beverly St NE-NS/PS	4245	0	0	14	17	30	1,517	105	3,125
Holloway Ave&Junipero Serra NW-FS	5036	0	0	14	4	6	1,516	105	3,125
19th Ave&Holloway Ave NE-FS/BZ	390	1	3	13	137	280	1,375	106	3,144
Winston Dr&20th Ave NE-NS/BZ	6950	4	5	12	429	523	1,279	105	3,125
Winston Dr&Buckingham Way E-NS/BZ	6952	1	0	13	83	43	1,317	105	3,125
Winston Dr&Lake Merced Blvd NE-NS	6954	1	0	13	61	22	1,357	105	3,125
Lake Merced&Middlefield Dr NE-NS	4838	1	1	13	93	115	1,335	105	3,125
Sunset Blvd&Lake Merced Blvd NE-FS	6533	0	0	13	1	12	1,322	105	3,125
Sunset Blvd&Ocean Ave SE-NS/SB	6542	0	1	12	46	60	1,306	105	3,125
Sunset Blvd&Yorba St SE-NS/PS	6563	1	0	13	54	30	1,331	105	3,125
Sunset Blvd&Wawona St SE-NS/SB	6562	0	0	13	22	23	1,328	105	3,125
Sunset Blvd&Vicente St SE-NS/SB	6560	1	1	13	83	58	1,357	105	3,125
Sunset Blvd&Uulloa St SE-NS/SB	6557	0	0	13	13	29	1,338	105	3,125
Sunset Blvd&Taraval St SE-NS/SB	6556	1	1	13	113	133	1,319	105	3,125
Sunset Blvd&Santiago St SE-NS/SB	6554	0	0	13	25	31	1,313	105	3,125
Sunset Blvd&Riviera St SE-NS/SB	6550	0	0	12	33	47	1,299	105	3,125
Sunset Blvd&Quintara St NE-FS/SB	6547	1	1	12	79	64	1,312	105	3,125
Sunset Blvd&Pacheco St SE-NS/SB	6546	0	0	12	7	14	1,307	105	3,125
Sunset Blvd&Ortega St NE-FS/SB	6543	0	1	12	34	92	1,247	105	3,125
Sunset Blvd&Noriega St SE-NS/SB	6540	1	1	11	57	159	1,161	106	3,144
Sunset Blvd&Moraga St SE-NS/SB	6538	0	0	11	10	21	1,136	105	3,125
Sunset Blvd&Lawton St SE-NS/SB	6536	0	0	11	19	40	1,117	105	3,125
Sunset Blvd&Kirkham St SE-NS/SB	6532	0	0	10	7	28	1,095	105	3,125
Sunset Blvd&Judah St SE-NS/SB	6530	0	1	10	29	114	1,012	105	3,125
Sunset Blvd&Irving St SE-NS/SB	6527	0	0	9	15	39	985	105	3,125
36th Ave&Lincoln Way SE-NS/PS	3561	0	0	9	15	13	986	105	3,125
Lincoln Way & 34th Ave SE-FS/BZ	7853	0	0	9	21	11	995	105	3,125
Lincoln Way&30th Ave SE-FS/BZ	5319	0	0	10	22	13	1,003	105	3,125
Lincoln Way&27th Ave SE-FS/BZ	5317	0	0	9	8	15	997	105	3,125
Lincoln Way&25th Ave SE-FS/BZ	5315	0	1	9	27	59	965	105	3,125
Lincoln Way&23rd Ave SW-NS/BZ	5313	0	0	9	21	38	947	105	3,125
Lincoln Way&21st Ave SW-NS/BZ	5311	0	1	9	32	74	907	105	3,125
Cross Over Dr&Lincoln St NE-FS/SB	7758	1	1	9	94	82	918	106	3,144
Cross Over Dr&Fulton St SE-NS/SB	6984	0	1	8	43	103	860	105	3,125
25th Ave&Balboa St SE-NS/SB	3490	0	1	7	19	119	759	105	3,125
25th Ave&Geary Blvd SE-NS/BZ	3501	0	4	35	386	440	1,053	105	3,125
25th Ave&Clement St SE-NS/BZ	3496	0	1	4	11	69	368	105	3,125
25th Ave&California St SE-NS/BZ	3492	0	1	3	12	115	278	105	3,125
25th Ave&Lake St SE-NS/SB	3503	0	0	2	0	14	247	105	3,125
25th Ave&El Camino Del Mar SE-NS/PS	3497	0	0	2	1	9	237	105	3,125
Lincoln Blvd&Bowley St SE-NS/SB	5263	0	0	2	3	9	231	105	3,125
Lincoln Blvd&Pershing Dr SE-NS/SB	5269	0	0	2	1	32	205	105	3,125
Bowley Blvd & Lincoln St	3706	0	1	2	0	78	179	106	3,144
Summary (Sum of Ons/Offs, Max of Dep. Load)		57	56	15	6,135	6,017	2,289	9,681	287,899

Stop to remain

Stop to remain

Stops to consolidate

Ridership

2022-07-30 to 2022-08-19 (2022 Summer), WEEKDAY, 29-Sunset OUTBOUND

STOP_NAME	Stop ID	Avg. Vehicle Ons	Avg. Vehicle Offs	Avg. Vehicle Departing Load	Total Train Ons	Total Train Offs	Total Train Departing Load	Total Trips	Trip Samples
Bowley Blvd & Lincoln St	3706	2	0	2	174	5	171	106	1,449
Baker Beach Parking Lot SW-FS/SB	3023	1	0	2	61	1	233	106	1,449
Lincoln Blvd&Bowley Ave SW-FS/SB	3705	0	0	3	35	2	267	106	1,449
25th Ave&El Camino Del Mar SW-FS/SB	3498	0	0	3	19	1	284	106	1,449
25th Ave&Lake St NW-NS/SB	3502	0	0	3	11	1	295	106	1,449
25th Ave&California St NW-NS/BZ	3491	2	0	4	160	24	432	106	1,449
25th Ave&Clement St NW-NS/BZ	3495	1	0	5	124	13	543	106	1,449
25th Ave&Geary Blvd NW-NS/BZ	3500	4	1	8	412	87	868	106	1,449
25th Ave&Balboa St NW-NS/PS	3489	1	0	9	98	46	921	106	1,449
25th Ave&Fulton St NW-NS/PS	3499	1	1	9	113	106	927	106	1,449
Lincoln Way&19th Ave NW-FS/BZ	5309	1	1	9	147	129	944	106	1,449
Lincoln Way&21st Ave NW-FS/BZ	5310	0	0	9	21	17	950	106	1,449
Lincoln Way&23rd Ave NW-FS/BZ	5312	0	0	9	26	20	956	106	1,449
Lincoln Way&25th Ave NW-FS/BZ	5314	1	0	9	63	32	987	106	1,449
Lincoln Way&27th Ave NW-FS/BZ	5316	0	0	9	10	8	989	106	1,449
Lincoln Way&29th Ave NW-FS/BZ	5318	0	0	9	8	14	984	106	1,449
Lincoln Way&31st Ave NW-FS/BZ	5320	0	0	9	12	17	979	106	1,449
Lincoln Way&33rd Ave NW-FS/BZ	5321	0	0	9	19	20	979	106	1,449
Lincoln Way&35th Ave NW-FS/BZ	5323	0	0	9	6	10	974	106	1,449
37th Ave&Lincoln Way SW-FS/PS	3562	0	0	9	12	24	962	106	1,449
Sunset Blvd&Irving St SW-FS/SB	6528	0	0	9	34	20	975	106	1,449
Sunset Blvd&Judah St NW-NS/SB	6529	1	0	10	133	34	1,073	106	1,449
Sunset Blvd&Kirkham St NW-NS/SB	6531	0	0	10	16	12	1,080	106	1,449
Sunset Blvd&Lawton St NW-NS/SB	6535	0	0	10	35	29	1,085	106	1,449
Sunset Blvd&Moraga St NW-NS/SB	6537	0	0	10	22	18	1,089	106	1,449
Sunset Blvd&Noriega St NW-NS/SB	6539	2	0	11	174	51	1,211	106	1,449
Sunset Blvd&Ortega St SW-FS/SB	6544	1	0	12	67	40	1,239	106	1,449
37th Ave&Ortega St SW-FS/BZ	7835	6	1	4	6	1	4	1	3
Sunset Blvd&Pacheco St NW-NS/SB	6545	0	0	12	13	12	1,245	107	1,452
Sunset Blvd&Quintara St SW-FS/SB	6548	0	0	12	46	37	1,254	107	1,452
Sunset Blvd&Rivera St NW-NS/SB	6549	0	0	12	49	42	1,260	107	1,452
Sunset Blvd&Santiago St NW-NS/SB	6553	0	0	12	28	31	1,258	107	1,452
Sunset Blvd&Taraval St NW-NS/SB	6555	1	1	11	110	145	1,222	107	1,452
Sunset Blvd&Ulloa St SW-FS/SB	6558	0	0	11	18	24	1,219	107	1,452
Sunset Blvd&Vicente St NW-NS/SB	6559	1	1	11	63	68	1,214	107	1,452
Sunset Blvd&Wawona St NW-NS/SB	6561	0	0	11	21	32	1,201	107	1,452
Sunset Blvd&Yorba St SW-FS/SB	6564	0	1	11	32	56	1,178	107	1,452
Sunset Blvd&Ocean Ave NW-NS/SB	6541	1	0	11	56	48	1,183	107	1,452
Sunset Blvd&Lake Merced Blvd NW-NS/SB	6534	0	0	11	9	7	1,186	107	1,452
Lake Merced&Middlefield Dr SE-FS/SB	4839	1	0	11	58	39	1,203	107	1,452
Winston Dr&Lake Merced Blvd SE-FS/BZ	6955	0	0	11	34	39	1,196	107	1,452
Winston Dr&Buckingham Way S-FS/BZ	6953	0	1	11	46	92	1,152	107	1,452
Winston Dr&20th Ave SE-FS/BZ	6951	6	3	14	660	342	1,470	107	1,452
19th Ave&Holloway Ave NW-NS/SB	3356	1	1	14	137	81	1,533	107	1,452
Crespi Dr&Varela Ave NE-NS/SB	4207	1	0	14	62	47	1,545	107	1,452
19th Ave&Holloway Ave SE-NS/SB	3357	0	0	15	27	5	1,566	107	1,452
Holloway Ave&Junipero Serra SW-NS	5037	0	0	15	8	6	1,568	107	1,452
Holloway Ave&Beverly St SW-NS/SB	5034	0	0	15	7	7	1,568	107	1,452
Beverly St&Garfield St NW-NS/SB	3689	0	0	15	24	19	1,575	107	1,452
Garfield St&Byxbee St SW-NS/SB	7325	0	0	15	20	35	1,557	107	1,452
Garfield St&Vernon St SW-NS/SB	7326	0	0	14	35	43	1,549	107	1,452
Garfield St&Victoria St SW-NS/PS	4254	0	0	15	33	32	1,554	107	1,452
Garfield St&Bright St SW-NS/SB	4247	0	0	14	29	30	1,548	107	1,452
Grafton Ave&Jules Ave SW-NS/PS	4912	0	0	14	30	53	1,529	107	1,452
Grafton Ave&Capitol Ave SW-NS/PS	4908	1	0	14	74	51	1,548	107	1,452
Grafton Ave&Granada Ave SW-NS/SB	4910	0	0	14	14	18	1,544	107	1,452
Grafton Ave&Plymouth Ave SW-NS/PS	4915	1	1	15	70	59	1,557	107	1,452
Plymouth Ave&Holloway Ave SE-NS/PS	5962	0	0	15	27	28	1,556	107	1,452
Plymouth Ave&Ocean Ave SE-NS/PS	5974	1	1	15	114	105	1,563	107	1,452
Ocean Ave&Lee St SW-NS	5795	1	1	14	78	123	1,521	107	1,452
Ocean Ave&Geneva Ave SW-NS/SI	7036	1	1	14	61	129	1,452	107	1,452
Ocean Ave&Howth St SE-FS/BZ	5791	0	0	13	19	35	1,435	107	1,452
Ocean Ave&Balboa Park BART S-MB/BZ	5781	1	2	13	134	232	1,340	107	1,452
Ocean Ave&San Jose St SE-FS/BZ	5805	1	1	13	92	84	1,330	106	1,449
Cayuga Ave&Onondaga Ave	7067	3	0	3	3	0	3	1	3
Ocean Ave&Otsego Ave SW-NS/BZ	5800	0	0	12	23	44	1,307	106	1,449
Ocean Ave&Cayuga Ave SE-FS/BZ	5783	0	1	12	39	55	1,293	106	1,449
Persia Ave&Mission St S-FS/BZ	5913	6	4	14	660	436	1,526	107	1,452
Persia Ave&Paris St W-NS/SB	5919	0	0	14	19	32	1,513	107	1,452
Persia Ave&Madrid St W-NS/SB	5911	0	1	13	31	107	1,439	107	1,452
Persia Ave&Naples St W-NS/PS	5917	0	2	12	40	183	1,298	107	1,452
Persia Ave&Athens St E-NS	5906	0	1	11	36	141	1,196	107	1,452
Persia Ave&Moscow St W-NS	5915	0	1	11	28	84	1,137	107	1,452
Persia Ave&Prague St W-NS/PS	5921	0	1	10	39	88	1,090	107	1,452
Persia Ave&Brazil Ave S-NS/PS	5908	0	0	10	2	27	1,063	107	1,452
Mansell St&John Shelley --1 Dr SE-FS/PS	5348	0	0	10	2	4	1,060	107	1,452
Mansell St&Visitation Ave E-FS/PS	5354	0	1	10	19	67	1,017	107	1,452
Mansell St&Dartmouth St S-NS/PS	5340	0	0	9	5	24	993	107	1,452
Mansell St&Hamilton St S-NS/PS	5344	0	1	9	21	64	950	107	1,452
Mansell St&Somerset St S-NS/PS	5351	0	1	8	25	64	909	107	1,452
Mansell St&Goettingen St S-NS/PS	5341	0	0	8	4	14	900	107	1,452
Mansell St&Brussels St S-NS/PS	5338	0	0	8	1	23	878	107	1,452
Mansell St&San Bruno Ave S-NS/PS	5349	0	1	7	8	109	795	108	1,455
San Bruno Ave&Paul Ave SE-NS/PS	6363	2	2	7	196	264	719	107	1,452
Paul Ave&Wheat St SW-NS/PS	5905	0	0	6	3	45	668	107	1,452
Paul Ave&Gould St SE-FS/PS	5903	0	0	6	1	23	643	107	1,452
Paul Ave&Carr St SE-FS/PS	5900	0	1	5	2	133	523	107	1,452
Fitzgerald Ave&Keith St S-FS/BZ	4648	0	4	2	4	457	202	107	1,452
Summary (Sum of Ons/Offs, Max of Dep. Load)		60	53	15	5,566	5,504	1,575	9,175	124,791

Stop to remain

Stops to consolidate

Ridership

2022-11-19 to 2023-01-06 (2022 OCT - CBL), WEEKDAY, 29-Sunset OUTBOUND

STOP_NAME	Stop ID	Avg. Vehicle Ons	Avg. Vehicle Offs	Avg. Vehicle Departing Load	Total Train Ons	Total Train Offs	Total Train Departing Load	Total Trips	Trip Samples
Bowley Blvd & Lincoln St	3706	1	0	1	138	6	133	106	3,184
Baker Beach Parking Lot SW-FS/SB	3023	0	0	1	26	3	159	106	3,184
Lincoln Blvd&Bowley Ave SW-FS/SB	3705	0	0	2	16	0	175	106	3,184
25th Ave&El Camino Del Mar SW-FS/SB	3498	0	0	2	14	0	189	106	3,184
25th Ave&Lake St NW-NS/SB	3502	0	0	2	16	1	203	106	3,184
25th Ave&California St NW-NS/BZ	3491	1	0	3	142	12	334	106	3,184
25th Ave&Clement St NW-NS/BZ	3495	1	0	4	120	9	446	106	3,184
25th Ave&Geary Blvd NW-NS/BZ	3500	4	1	7	401	58	787	106	3,184
25th Ave&Balboa St NW-NS/PS	3489	1	0	8	96	50	834	106	3,184
25th Ave&Fulton St NW-NS/PS	3499	1	1	8	104	61	876	106	3,184
Lincoln Way&19th Ave NW-FS/BZ	5309	1	1	8	118	111	886	106	3,184
Lincoln Way&21st Ave NW-FS/BZ	5310	0	0	8	19	22	884	106	3,184
Lincoln Way&23rd Ave NW-FS/BZ	5312	0	0	8	24	20	887	106	3,184
Lincoln Way&25th Ave NW-FS/BZ	5314	0	0	9	50	27	910	106	3,184
Lincoln Way&27th Ave NW-FS/BZ	5316	0	0	9	9	8	911	106	3,184
Lincoln Way&29th Ave NW-FS/BZ	5318	0	0	9	6	12	906	106	3,184
Lincoln Way&31st Ave NW-FS/BZ	5320	0	0	8	5	12	899	106	3,184
Lincoln Way&33rd Ave NW-FS/BZ	5321	0	0	8	6	12	894	106	3,184
Lincoln Way&35th Ave NW-FS/BZ	5323	0	0	8	3	5	892	106	3,184
37th Ave&Lincoln Way SW-FS/PS	3562	0	0	8	9	14	886	106	3,184
Sunset Blvd&Irving St SW-FS/SB	6528	0	0	8	33	18	900	106	3,184
Sunset Blvd&Judah St NW-NS/SB	6529	1	0	9	118	29	990	106	3,184
Sunset Blvd&Kirkham St NW-NS/SB	6531	0	0	9	20	13	997	106	3,184
Sunset Blvd&Lawton St NW-NS/SB	6535	0	0	10	39	24	1,012	106	3,184
Sunset Blvd&Moraga St NW-NS/SB	6537	0	0	10	23	16	1,019	106	3,184
Sunset Blvd&Noriega St NW-NS/SB	6539	2	0	11	166	50	1,136	106	3,184
Sunset Blvd&Ortega St SW-FS/SB	6544	1	0	11	79	41	1,172	106	3,184
37th Ave&Ortega St SW-FS/BZ	7835	27	1	26	27	1	26	1	16
Sunset Blvd&Pacheco St NW-NS/SB	6545	0	0	11	14	9	1,207	107	3,200
Sunset Blvd&Quintara St SW-FS/SB	6548	1	0	12	92	44	1,256	107	3,200
Sunset Blvd&Rivera St NW-NS/SB	6549	0	0	12	41	33	1,264	107	3,200
Sunset Blvd&Santiago St NW-NS/SB	6553	0	0	12	22	28	1,258	107	3,200
Sunset Blvd&Taraval St NW-NS/SB	6555	1	1	12	120	133	1,245	107	3,200
Sunset Blvd&Ulloa St SW-FS/SB	6558	0	0	12	19	24	1,240	107	3,200
Sunset Blvd&Vicente St NW-NS/SB	6559	1	1	12	57	60	1,237	107	3,200
Sunset Blvd&Wawona St NW-NS/SB	6561	0	0	12	21	25	1,235	107	3,200
Sunset Blvd&Yorba St SW-FS/SB	6564	0	0	11	29	51	1,211	107	3,200
Sunset Blvd&Ocean Ave NW-NS/SB	6541	0	0	11	53	45	1,219	107	3,200
Sunset Blvd&Lake Merced Blvd NW-NS/SB	6534	0	0	11	5	4	1,222	107	3,200
Lake Merced&Middlefield Dr SE-FS/SB	4839	1	1	12	135	61	1,294	107	3,200
Winston Dr&Lake Merced Blvd SE-FS/BZ	6955	0	0	12	40	36	1,298	107	3,200
Winston Dr&Buckingham Way S-FS/BZ	6953	0	1	12	52	96	1,254	107	3,200
Winston Dr&20th Ave SE-FS/BZ	6951	6	4	15	694	385	1,562	107	3,200
19th Ave&Holloway Ave NW-NS/SB	3356	2	1	15	211	140	1,633	107	3,200
Crespi Dr&Varela Ave NE-NS/SB	4207	1	1	15	65	57	1,640	107	3,200
19th Ave&Holloway Ave SE-NS/SB	3357	0	0	15	19	4	1,653	107	3,200
Holloway Ave&Junipero Serra SW-NS	5037	0	0	15	6	9	1,652	107	3,200
Holloway Ave&Beverly St SW-NS/SB	5034	0	0	15	5	7	1,650	107	3,200
Beverly St&Garfield St NW-NS/SB	3689	0	0	16	26	15	1,659	107	3,200
Garfield St&Byxbee St SW-NS/SB	7325	0	0	15	24	35	1,646	107	3,200
Garfield St&Vernon St SW-NS/SB	7326	0	0	15	38	53	1,634	107	3,200
Garfield St&Victoria St SW-NS/PS	4254	0	0	15	31	30	1,636	107	3,200
Garfield St&Bright St SW-NS/SB	4247	0	0	15	25	31	1,626	107	3,200
Grafton Ave&Jules Ave SW-NS/PS	4912	0	1	15	30	57	1,601	107	3,200
Grafton Ave&Capitol Ave SW-NS/PS	4908	1	1	15	64	56	1,611	107	3,200
Grafton Ave&Granada Ave SW-NS/SB	4910	0	0	15	14	21	1,602	107	3,200
Grafton Ave&Plymouth Ave SW-NS/PS	4915	1	1	15	72	64	1,611	107	3,200
Plymouth Ave&Holloway Ave SE-NS/PS	5962	0	0	15	25	31	1,607	107	3,200
Plymouth Ave&Ocean Ave SE-NS/PS	5974	1	1	15	112	100	1,617	107	3,200
Ocean Ave&Lee St SW-NS	5795	1	1	15	83	130	1,569	107	3,200
Ocean Ave&Geneva Ave SW-NS/SI	7036	1	1	14	65	152	1,484	107	3,200
Ocean Ave&Howth St SE-FS/BZ	5791	0	0	14	20	38	1,465	107	3,200
Ocean Ave&Balboa Park BART S-MB/BZ	5781	1	2	13	127	217	1,374	107	3,200
Ocean Ave&San Jose St SE-FS/BZ	5805	1	1	13	80	80	1,341	106	3,184
Cayuga Ave&Onondaga Ave	7067	7	0	7	7	0	7	1	16
Ocean Ave&Otsego Ave SW-NS/BZ	5800	0	1	12	40	61	1,319	106	3,184
Ocean Ave&Cayuga Ave SE-FS/BZ	5783	0	1	12	39	55	1,302	106	3,184
Persia Ave&Mission St S-FS/BZ	5913	6	4	15	683	421	1,568	107	3,200
Persia Ave&Paris St W-NS/SB	5919	0	0	15	20	35	1,553	107	3,200
Persia Ave&Madrid St W-NS/SB	5911	0	1	14	33	101	1,486	107	3,200
Persia Ave&Naples St W-NS/PS	5917	0	2	13	40	176	1,354	107	3,200
Persia Ave&Athens St E-NS	5906	0	1	12	33	141	1,246	107	3,200
Persia Ave&Moscow St W-NS	5915	0	1	11	26	89	1,183	107	3,200
Persia Ave&Prague St W-NS/PS	5921	0	1	11	41	83	1,141	107	3,200
Persia Ave&Brazil Ave S-NS/PS	5908	0	0	10	3	30	1,110	107	3,200
Mansell St&John Shelley --1 Dr SE-FS/PS	5348	0	0	10	1	3	1,108	107	3,200
Mansell St&Visitation Ave E-FS/PS	5354	0	1	10	21	69	1,060	107	3,200
Mansell St&Dartmouth St S-NS/PS	5340	0	0	10	3	21	1,043	107	3,200
Mansell St&Hamilton St S-NS/PS	5344	0	1	9	20	77	988	107	3,200
Mansell St&Somerset St S-NS/PS	5351	0	1	9	48	117	916	107	3,200
Mansell St&Goettingen St S-NS/PS	5341	0	0	8	5	15	905	107	3,200
Mansell St&Brussels St S-NS/PS	5338	0	0	8	2	21	885	107	3,200
Mansell St&San Bruno Ave S-NS/PS	5349	0	1	8	5	98	813	108	3,216
San Bruno Ave&Paul Ave SE-NS/PS	6363	2	3	7	209	290	723	107	3,200
Paul Ave&Wheat St SW-NS/PS	5905	0	0	7	4	19	696	107	3,200
Paul Ave&Gould St SE-FS/PS	5903	0	0	6	2	32	668	107	3,200
Paul Ave&Carr St SE-FS/PS	5900	0	2	5	4	190	503	107	3,200
Fitzgerald Ave&Keith St S-FS/BZ	4648	0	4	2	3	435	196	108	3,216
Summary (Sum of Ons/Offs, Max of Dep. Load)		87	54	26	5,654	5,574	1,659	9,176	274,784

Traffic Collisions Along 29 Sunset - Phase 1 (1/1/2018-12/31/2022)

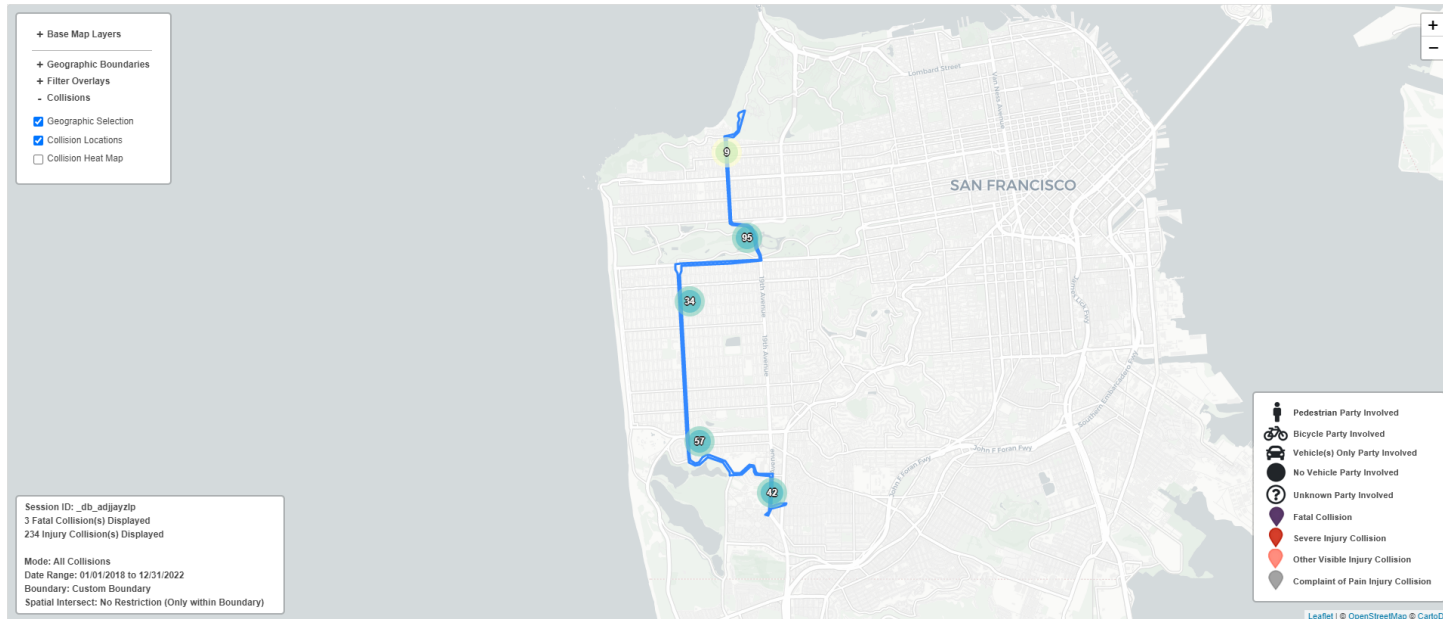
Lincoln/Bowley to Holloway/Beverly

TOTAL	3	159	58	17	237
Intersection/Closest Intersection	Fatal	Injury (Complaint of Pain)	Injury (Other Visible)	Injury (Severe)	Grand Total
CROSSOVER DR/MARTIN LUTHER KING JR DR	1	9	5		15
CROSSOVER DR/PARK PRESIDIO BYPASS DR		12	3		15
19TH AVE/WINSTON DR	1	4	3	3	11
20TH AVE/LINCOLN WAY		7	1	2	10
25TH AVE/GEARY BLVD		6	4		10
19TH AVE/CROSSOVER DR/LINCOLN WAY		9			9
SUNSET BLVD/WAWONA ST		6	1	1	8
CLEARFIELD DR/LAKE MERCED BLVD		5	2		7
LAKE MERCED BLVD/WINSTON DR		5	2		7
19TH AVE/CRESPI DR		6			6
19TH AVE/HOLLOWAY AVE		2	4		6
21ST AVE/LINCOLN WAY		4	1	1	6
25TH AVE/CALIFORNIA ST		4	1	1	6
25TH AVE/LINCOLN WAY		5	1		6
HOLLOWAY AVE/JUNIPERO SERRA BLVD		6			6
22ND AVE/LINCOLN WAY		5			5
LAKE MERCED BLVD/MIDDLEFIELD DR		3	2		5
LAKE MERCED BLVD/SUNSET BLVD		4	1		5
SUNSET BLVD/TARAVAL ST		3	2		5
SUNSET BLVD/VICENTE ST		2	2	1	5
25TH AVE/CROSSOVER DR/FULTON ST		1	1	2	4
JUDAH ST/SUNSET BLVD		4			4
OCEAN AVE/SUNSET BLVD		3	1		4
RIVERA ST/SUNSET BLVD		3	1		4
20TH AVE/WINSTON DR		3			3
30TH AVE/LINCOLN WAY		2	1		3
NORIEGA ST/SUNSET BLVD			1	2	3
PACHECO ST/SUNSET BLVD		2	1		3
19TH AVE/BUCKINGHAM WAY		1		1	2
19TH AVE/DENSLOWE DR		2			2
23RD AVE/LINCOLN WAY		1	1		2
25TH AVE/ANZA ST		2			2
25TH AVE/BALBOA ST		1	1		2
25TH AVE/CABRILLO ST		1		1	2
25TH AVE/EL CAMINO DEL MAR		2			2
28TH AVE/LINCOLN WAY		1	1		2
31ST AVE/LINCOLN WAY		1		1	2
36TH AVE/LINCOLN WAY			2		2
37TH AVE/LINCOLN WAY		2			2
BUCKINGHAM WAY/WINSTON DR		2			2
CROSSOVER DR/TRANSVERSE DR		1	1		2
EVERGLADE DR/GELLERT DR		1	1		2
GELLERT DR/MORNINGSIDE DR			2		2
MIDDLE WEST DR/TRANSVERSE DR	1	1			2
QUINTARA ST/SUNSET BLVD		2			2
24TH AVE/FULTON ST			1		1
25TH AVE/CLEMENT ST		1			1
25TH AVE/LAKE ST			1		1
29TH AVE/LINCOLN WAY		1			1
32ND AVE/LINCOLN WAY		1			1
33RD AVE/LINCOLN WAY			1		1
35TH AVE/LINCOLN WAY		1			1
36TH AVE/SLOAT BLVD			1		1
BEVERLY ST/HOLLOWAY AVE		1			1
COUNTRY CLUB DR/LAKESHORE DR		1			1
DENSLOWE DR/HOLLOWAY AVE			1		1
GELLERT DR/MIDDLEFIELD DR		1			1
HOLLOWAY AVE/LUNADO WAY		1			1
HOLLOWAY AVE/STRATFORD DR		1			1
IRVING ST/SUNSET BLVD				1	1
KIRKHAM ST/SUNSET BLVD			1		1
ORTEGA ST/SUNSET BLVD		1			1
OVERLOOK DR/TRANSVERSE DR			1		1
SANTIAGO ST/SUNSET BLVD		1			1
SUNSET BLVD/SUNSET BLVD OFF RAMP		1			1
SUNSET BLVD/ULLOA ST		1			1
SUNSET BLVD/YORBA ST			1		1

TransBASE Internal Dashboard

Geographic Extent: Custom Boundary
Spatial Intersect: No Restriction (Only within Boundary)
Data Range: 01/01/2018 to 12/31/2022
Pull Date: 2/3/2023

Geographic Extent



TransBASE Internal Dashboard

Geographic Extent: Custom Boundary
 Spatial Intersect: No Restriction (Only within Boundary)
 Data Range: 01/01/2018 to 12/31/2022
 Pull Date: 2/3/2023

Collision/Party/Victim Table Showing 1 to 237 of 237 entries

Count of Fatal Collisions: 3
 Count of Non-Fatal Injury Collisions: 234
 Total Count of Fatal/Non-Fatal Injury Collisions: 237

Case ID	Collision Date	Collision Time	Day of Week	Primary Road	Secondary Road	Distance	Direction	Party 1 Type	Party 1 Direction of Travel	Party 1 Movement Preceding Crash	Party 2 Type	Party 2 Direction of Travel	Party 2 Movement Preceding Crash	Vehicle Code Violation	Highest Degree of Injury	Type of Collision	Motor Vehicle Involved With	Weather	Road Condition	Lighting
220873978	12/21/2022	22:27	Wednesday	CROSSOVER DR	PARK PRESIDIO BYPASS DR	100	West	Driver	East	Ran Off Road				CVC 21658(a)	Injury (Complaint of Pain)	Hit Object	Fixed Object	Clear	No Unusual Condition/ Not Stated	Dark - Street Lights
220860179	12/16/2022	07:00	Friday	LINCOLN WAY	25TH AVE	42	East	Driver	West	Slowing/ Stopping	Driver	West	Stopped	CVC 22350	Injury (Complaint of Pain)	Rear End	Other Motor Vehicle	Clear	No Unusual Condition/ Not Stated	Dark - Street Lights
220857392	12/14/2022	23:35	Wednesday	GEARY BLVD	25TH AVE	0	Not Stated	Driver	West	Proceeding Straight	Driver	West	Stopped	CVC 22350	Injury (Complaint of Pain)	Rear End	Other Motor Vehicle	Clear	No Unusual Condition/ Not Stated	Dark - Street Lights
220846486	12/10/2022	15:14	Saturday	TARAVAL ST	SUNSET BLVD	0	Not Stated	Driver	South	Proceeding Straight	Driver	West	Proceeding Straight	CVC 21800(a)	Injury (Complaint of Pain)	Broadside	Other Motor Vehicle	Cloudy	No Unusual Condition/ Not Stated	Daylight
220834334	12/05/2022	12:00	Monday	LINCOLN WAY	CROSSOVER DR	63	West	Driver	West	Changing Lanes	Driver	West	Proceeding Straight	CVC 22107	Injury (Complaint of Pain)	Sideswipe	Other Motor Vehicle	Clear	No Unusual Condition/ Not Stated	Daylight
220816257	11/27/2022	20:17	Sunday	WINSTON DR	LAKE MERCED BLVD	210	East	Driver	West	Making U Turn	Bicyclist	West	Proceeding Straight	CVC 21460(a)	Injury (Other Visible)	Broadside	Bicycle	Not Stated	Not Stated/ Not Stated	Dark - Street Lights
220792685	11/17/2022	19:33	Thursday	19TH AVE	CRESPI DR	0	Not Stated	Pedestrian	North	Entering Traffic	Driver	East	Making Right Turn	CVC 21954(a)	Injury (Complaint of Pain)	Head-On	Pedestrian	Clear	No Unusual Condition/ Not Stated	Dark - Street Lights
220772659	11/09/2022	22:30	Wednesday	25TH AVE	CALIFORNIA ST	0	Not Stated	Driver	South	Proceeding Straight	Driver	East	Proceeding Straight	CVC 21453(a)	Injury (Complaint of Pain)	Broadside	Other Motor Vehicle	Clear	No Unusual Condition/ Not Stated	Dark - Street Lights
220732437	10/24/2022	15:40	Monday	23RD AVE	LINCOLN WAY	0	Not Stated	Driver	West	Making Left Turn	Bicyclist	East	Proceeding Straight	CVC 21800(a)	Injury (Other Visible)	Sideswipe	Bicycle	Clear	No Unusual Condition/ Not Stated	Daylight
220726929	10/22/2022	12:40	Saturday	BUCKINGHAM WAY	19TH AVE	0	Not Stated	Driver	South	Making Right Turn	Pedestrian	North	Proceeding Straight	CVC 21950(a)	Injury (Severe)	Vehicle/ Pedestrian	Pedestrian	Clear	No Unusual Condition/ Not Stated	Daylight
220716328	10/18/2022	13:40	Tuesday	CROSSOVER DR	LINCOLN WAY	25	North	Driver	North	Proceeding Straight	Driver	North	Proceeding Straight	CVC 22107	Injury (Complaint of Pain)	Sideswipe	Other Motor Vehicle	Clear	No Unusual Condition/ Not Stated	Daylight
220712962	10/17/2022	09:44	Monday	SUNSET BLVD	WAWONA ST	69	North	Driver	South	Proceeding Straight	Driver	South	Stopped	CVC 22350	Injury (Complaint of Pain)	Rear End	Other Motor Vehicle	Clear	No Unusual Condition/ Not Stated	Daylight
220700359	10/11/2022	20:20	Tuesday	GEARY BLVD	25TH AVE	0	Not Stated	Driver	West	Changing Lanes				CVC 22350	Injury (Other Visible)	Not Stated	Fixed Object	Clear	No Unusual Condition/ Not Stated	Dark - Street Lights

TransBASE Internal Dashboard

Geographic Extent: Custom Boundary

Spatial Intersect: No Restriction (Only within Boundary)

Data Range: 01/01/2018 to 12/31/2022

Pull Date: 2/3/2023

Case ID	Collision Date	Collision Time	Day of Week	Primary Road	Secondary Road	Distance	Direction	Party 1 Type	Party 1 Direction of Travel	Party 1 Movement Preceding Crash	Party 2 Type	Party 2 Direction of Travel	Party 2 Movement Preceding Crash	Vehicle Code Violation	Highest Degree of Injury	Type of Collision	Motor Vehicle Involved With	Weather	Road Condition	Lighting
220693293	10/09/2022	11:11	Sunday	CABRILLO ST	25TH AVE	0	Not Stated	Driver	South	Making Right Turn	Bicyclist	East	Proceeding Straight	CVC 22107	Injury (Complaint of Pain)	Sideswipe	Bicycle	Clear	No Unusual Condition/ Not Stated	Daylight
220693516	10/09/2022	12:22	Sunday	LAKE MERCED BLVD	WINSTON DR	0	Not Stated	Driver	North	Proceeding Straight	Driver	West	Stopped	CVC 22350	Injury (Complaint of Pain)	Sideswipe	Other Motor Vehicle	Clear	No Unusual Condition/ Not Stated	Daylight
220689026	10/07/2022	14:53	Friday	CROSSOVER DR	PARK PRESIDIO BYPASS DR	450	South	Driver	North	Changing Lanes	Driver	North	Proceeding Straight	CVC 21658(a)	Injury (Other Visible)	Sideswipe	Other Motor Vehicle	Clear	No Unusual Condition/ Not Stated	Daylight
220676807	10/03/2022	07:03	Monday	JUNIPERO SERRA BLVD	HOLLOWAY AVE	0	Not Stated	Driver	North	Proceeding Straight	Driver	North	Stopped	CVC 22350	Injury (Complaint of Pain)	Rear End	Other Motor Vehicle	Clear	No Unusual Condition/ Not Stated	Daylight
220653946	09/24/2022	11:11	Saturday	LINCOLN WAY	22ND AVE	0	Not Stated	Driver	West	Changing Lanes	Driver	West	Making Left Turn	CVC 22350	Injury (Complaint of Pain)	Rear End	Other Motor Vehicle	Clear	No Unusual Condition/ Not Stated	Daylight
220632633	09/16/2022	11:52	Friday	CROSSOVER DR	PARK PRESIDIO BYPASS DR	0	Not Stated	Driver	North	Changing Lanes	Driver	North	Stopped	CVC 21658(a)	Injury (Complaint of Pain)	Rear End	Other Motor Vehicle	Clear	No Unusual Condition/ Not Stated	Daylight
220604795	09/06/2022	09:45	Tuesday	WINSTON DR	19TH AVE	0	Not Stated	Driver	West	Making Left Turn	Driver	East	Proceeding Straight	CVC 21801(a)	Injury (Complaint of Pain)	Head-On	Other Motor Vehicle	Clear	No Unusual Condition/ Not Stated	Daylight
220599378	09/04/2022	05:31	Sunday	GEARY BLVD	25TH AVE	0	Not Stated	Driver	East	Proceeding Straight	Driver	North	Making Left Turn	CVC 21453(a)	Injury (Complaint of Pain)	Broadside	Not Stated	Clear	No Unusual Condition/ Not Stated	Dusk - Dawn
220594265	09/02/2022	09:45	Friday	SUNSET BLVD	OCEAN AVE	161	North	Driver	South	Proceeding Straight	Driver	South	Stopped	CVC 22350	Injury (Complaint of Pain)	Rear End	Other Motor Vehicle	Cloudy	No Unusual Condition/ Not Stated	Daylight
220580509	08/28/2022	02:10	Sunday	SUNSET BLVD	OCEAN AVE	0	Not Stated	Driver	South	Proceeding Straight	Driver	West	Proceeding Straight	CVC 21453(a)	Injury (Complaint of Pain)	Broadside	Other Motor Vehicle	Clear	No Unusual Condition/ Not Stated	Dark - Street Lights
220575986	08/26/2022	09:48	Friday	19TH AVE	LINCOLN WAY	0	Not Stated	Driver	North	Making Right Turn	Pedestrian	West	Proceeding Straight	CVC 21950(a)	Injury (Complaint of Pain)	Vehicle/ Pedestrian	Pedestrian	Cloudy	No Unusual Condition/ Not Stated	Daylight
220571348	08/24/2022	15:10	Wednesday	SUNSET BLVD	YORBA ST	0	Not Stated	Driver	North	Proceeding Straight	Pedestrian	West	Other		Injury (Other Visible)	Vehicle/ Pedestrian	Pedestrian	Clear	No Unusual Condition/ Not Stated	Daylight
220548626	08/16/2022	04:03	Tuesday	MARTIN LUTHER KING JR DR	CROSSOVER DR	0	Not Stated	Driver	East	Proceeding Straight	Driver	East	Making Right Turn	CVC 21453(a)	Injury (Complaint of Pain)	Rear End	Other Motor Vehicle	Clear	No Unusual Condition/ Not Stated	Dark - Street Lights
220502757	07/28/2022	06:01	Thursday	LAKE MERCED BLVD	CLEARFIELD DR	600	East	Driver	West	Proceeding Straight				CVC 22350	Injury (Complaint of Pain)	Overtaken	Other Object	Cloudy	No Unusual Condition/ Not Stated	Dusk - Dawn
220453837	07/10/2022	05:39	Sunday	PARK PRESIDIO BYPASS DR	CROSSOVER DR	0	Not Stated	Driver	South	Changing Lanes	Driver	South	Proceeding Straight	CVC 22107	Injury (Complaint of Pain)	Sideswipe	Other Motor Vehicle	Clear	No Unusual Condition/ Not Stated	Dusk - Dawn
220393879	06/15/2022	21:57	Wednesday	PARK PRESIDIO BYPASS DR	CROSSOVER DR	0	Not Stated	Driver	North	Proceeding Straight	Driver	North	Slowing/ Stopping	CVC 22350	Injury (Complaint of Pain)	Rear End	Other Motor Vehicle	Clear	No Unusual Condition/ Not Stated	Dark - Street Lights

TransBASE Internal Dashboard

Geographic Extent: Custom Boundary

Spatial Intersect: No Restriction (Only within Boundary)

Data Range: 01/01/2018 to 12/31/2022

Pull Date: 2/3/2023

Case ID	Collision Date	Collision Time	Day of Week	Primary Road	Secondary Road	Distance	Direction	Party 1 Type	Party 1 Direction of Travel	Party 1 Movement Preceding Crash	Party 2 Type	Party 2 Direction of Travel	Party 2 Movement Preceding Crash	Vehicle Code Violation	Highest Degree of Injury	Type of Collision	Motor Vehicle Involved With	Weather	Road Condition	Lighting
220393960	06/15/2022	23:17	Wednesday	25TH AVE	ANZA ST	185	South	Other	South	Not Stated				CVC 22350	Injury (Complaint of Pain)	Other	Non-Collision	Clear	No Unusual Condition/ Not Stated	Dark - Street Lights
220356510	05/31/2022	16:12	Tuesday	19TH AVE	BUCKINGHAM WAY	337	South	Driver	South	Proceeding Straight	Driver	South	Proceeding Straight	CVC 21703	Injury (Complaint of Pain)	Rear End	Other Motor Vehicle	Clear	No Unusual Condition/ Not Stated	Daylight
220346618	05/27/2022	09:41	Friday	SUNSET BLVD	WAWONA ST	0	Not Stated	Driver	South	Proceeding Straight	Driver	West	Making Right Turn	CVC 21453(a)	Injury (Complaint of Pain)	Broadside	Other Motor Vehicle	Clear	No Unusual Condition/ Not Stated	Daylight
220327088	05/19/2022	10:01	Thursday	PARK PRESIDIO BYPASS DR	CROSSOVER DR	0	Not Stated	Driver	North	Stopped	Driver	North	Proceeding Straight	CVC 22350	Injury (Complaint of Pain)	Not Stated	Other Motor Vehicle	Clear	No Unusual Condition/ Not Stated	Daylight
220314900	05/14/2022	11:45	Saturday	LAKE MERCED BLVD	MIDDLEFIELD DR	143	West	Driver	East	Proceeding Straight	Driver	East	Proceeding Straight	CVC 22106	Injury (Complaint of Pain)	Rear End	Other Motor Vehicle	Clear	No Unusual Condition/ Not Stated	Daylight
220314922	05/14/2022	12:17	Saturday	LAKE MERCED BLVD	MIDDLEFIELD DR	0	Not Stated	Driver	East	Not Stated	Driver	East	Not Stated	CVC 21703	Injury (Complaint of Pain)	Not Stated	Other Motor Vehicle	Clear	No Unusual Condition/ Not Stated	Daylight
220309086	05/11/2022	22:44	Wednesday	PARK PRESIDIO BYPASS DR	CROSSOVER DR	40	North	Driver	South	Proceeding Straight				CVC 22350	Injury (Complaint of Pain)	Hit Object	Fixed Object	Clear	No Unusual Condition/ Not Stated	Dark - Street Lights
220293699	05/05/2022	09:38	Thursday	SUNSET BLVD	JUDAH ST	0	Not Stated	Driver	North	Stopped	Driver	North	Stopped	CVC 22350	Injury (Complaint of Pain)	Broadside	Other Motor Vehicle	Cloudy	No Unusual Condition/ Not Stated	Daylight
220285793	05/02/2022	08:00	Monday	SUNSET BLVD	VICENTE ST	0	Not Stated	Bicyclist	North	Entering Traffic	Driver	South	Making Right Turn	CVC 21453(d)	Injury (Other Visible)	Broadside	Bicycle	Cloudy	No Unusual Condition/ Not Stated	Daylight
220267531	04/24/2022	10:41	Sunday	LINCOLN WAY	37TH AVE	0	Not Stated	Driver	East	Proceeding Straight	Driver	South	Making Left Turn	CVC 21453(a)	Injury (Complaint of Pain)	Broadside	Other Motor Vehicle	Clear	No Unusual Condition/ Not Stated	Daylight
220247680	04/15/2022	21:39	Friday	SUNSET BLVD	NORIEGA ST	8	North	Pedestrian	West	Proceeding Straight	Driver	South	Proceeding Straight	CVC 21456(a)	Injury (Severe)	Vehicle/ Pedestrian	Pedestrian	Cloudy	No Unusual Condition/ Not Stated	Dark - Street Lights
220231439	04/08/2022	20:07	Friday	19TH AVE	HOLLOWAY AVE	450	North	Driver	South	Proceeding Straight	Driver	South	Proceeding Straight	CVC 22350	Injury (Other Visible)	Rear End	Other Motor Vehicle	Clear	No Unusual Condition/ Not Stated	Dark - Street Lights
220225335	04/06/2022	13:41	Wednesday	19TH AVE	HOLLOWAY AVE	0	Not Stated	Pedestrian	West	Other	Driver	South	Proceeding Straight	CVC 21954(a)	Injury (Other Visible)	Vehicle/ Pedestrian	Pedestrian	Clear	No Unusual Condition/ Not Stated	Daylight
220216851	04/03/2022	10:53	Sunday	JUNIPERO SERRA BLVD	HOLLOWAY AVE	44	South	Driver	North	Proceeding Straight	Driver	North	Stopped	CVC 22350	Injury (Complaint of Pain)	Rear End	Other Motor Vehicle	Clear	No Unusual Condition/ Not Stated	Daylight
220144569	03/04/2022	07:47	Friday	LINCOLN WAY	20TH AVE	60	East	Driver	West	Making U Turn	Driver	West	Proceeding Straight	CVC 21460(a)	Injury (Complaint of Pain)	Broadside	Other Motor Vehicle	Clear	No Unusual Condition/ Not Stated	Daylight
220146634	03/04/2022	22:46	Friday	LINCOLN WAY	19TH AVE	0	Not Stated	Driver	West	Proceeding Straight				CVC 22350	Injury (Complaint of Pain)	Other	Non-Collision	Raining	No Unusual Condition/ Not Stated	Dark - Street Lights

TransBASE Internal Dashboard

Geographic Extent: Custom Boundary

Spatial Intersect: No Restriction (Only within Boundary)

Data Range: 01/01/2018 to 12/31/2022

Pull Date: 2/3/2023

Case ID	Collision Date	Collision Time	Day of Week	Primary Road	Secondary Road	Distance	Direction	Party 1 Type	Party 1 Direction of Travel	Party 1 Movement Preceding Crash	Party 2 Type	Party 2 Direction of Travel	Party 2 Movement Preceding Crash	Vehicle Code Violation	Highest Degree of Injury	Type of Collision	Motor Vehicle Involved With	Weather	Road Condition	Lighting
220139930	03/02/2022	13:00	Wednesday	CROSSOVER DR	LINCOLN WAY	27	North	Driver	South	Stopped	Driver	South	Proceeding Straight	CVC 22350	Injury (Complaint of Pain)	Rear End	Other Motor Vehicle	Clear	No Unusual Condition/ Not Stated	Daylight
220135950	02/28/2022	19:20	Monday	LINCOLN WAY	25TH AVE	0	Not Stated	Driver	South	Proceeding Straight	Driver	West	Proceeding Straight	CVC 21453(a)	Injury (Complaint of Pain)	Broadside	Other Motor Vehicle	Clear	No Unusual Condition/ Not Stated	Dark - Street Lights
220119590	02/21/2022	21:09	Monday	19TH AVE	LINCOLN WAY	0	Not Stated	Driver	North	Making Right Turn	Driver	North	Proceeding Straight	CVC 22107	Injury (Complaint of Pain)	Sideswipe	Other Motor Vehicle	Clear	No Unusual Condition/ Not Stated	Dark - Street Lights
220103866	02/15/2022	08:44	Tuesday	TARAVAL ST	SUNSET BLVD	0	Not Stated	Driver	North	Proceeding Straight	Driver	North	Proceeding Straight	CVC 21453(a)	Injury (Complaint of Pain)	Broadside	Other Motor Vehicle	Clear	No Unusual Condition/ Not Stated	Daylight
220105737	02/15/2022	22:01	Tuesday	WINSTON DR	LAKE MERCED BLVD	120	East	Driver	East	Making Left Turn				CVC 22350	Injury (Other Visible)	Hit Object	Fixed Object	Clear	No Unusual Condition/ Not Stated	Dark - Street Lights
220073930	02/02/2022	16:15	Wednesday	19TH AVE	CRESPI DR	0	Not Stated	Driver	North	Proceeding Straight	Driver	North	Stopped	CVC 22350	Injury (Complaint of Pain)	Rear End	Other Motor Vehicle	Clear	No Unusual Condition/ Not Stated	Daylight
220054708	01/25/2022	11:17	Tuesday	CROSSOVER DR	PARK PRESIDIO BYPASS DR	53	West	Driver	West	Crossed Into Opposing Lane	Driver	East	Stopped	CVC 23152(a)	Injury (Other Visible)	Head-On	Other Motor Vehicle	Clear	No Unusual Condition/ Not Stated	Daylight
220039738	01/18/2022	21:15	Tuesday	19TH AVE	WINSTON DR	0	Not Stated	Driver	West	Proceeding Straight	Driver	North	Proceeding Straight	CVC 21453(a)	Injury (Other Visible)	Overtaken	Other Motor Vehicle	Clear	No Unusual Condition/ Not Stated	Dark - Street Lights
220022200	01/11/2022	08:26	Tuesday	WINSTON DR	LAKE MERCED BLVD	440	East	Driver	West	Traveling Wrong Way	Parked Vehicle	Not Stated	Parked	CVC 21651(b)	Injury (Complaint of Pain)	Sideswipe	Parked Motor Vehicle	Clear	No Unusual Condition/ Not Stated	Daylight
220022501	01/11/2022	11:22	Tuesday	MARTIN LUTHER KING JR DR	CROSSOVER DR	0	Not Stated	Driver	West	Proceeding Straight				CVC Unknown	Injury (Complaint of Pain)	Overtaken	Other Object	Clear	No Unusual Condition/ Not Stated	Daylight
220023753	01/11/2022	18:52	Tuesday	LAKE MERCED BLVD	WINSTON DR	0	Not Stated	Driver	North	Proceeding Straight	Driver	North	Stopped	CVC 21703	Injury (Complaint of Pain)	Rear End	Other Motor Vehicle	Clear	No Unusual Condition/ Not Stated	Dark - Street Lights
220013168	01/07/2022	00:31	Friday	19TH AVE	LINCOLN WAY	0	Not Stated	Driver	South	Proceeding Straight	Driver	West	Proceeding Straight	CVC 23153(a)	Injury (Complaint of Pain)	Broadside	Motor Vehicle on Other Roadway	Raining	No Unusual Condition/ Not Stated	Dark - Street Lights
210843583	12/21/2021	17:33	Tuesday	QUINTARA ST	SUNSET BLVD	0	Not Stated	Driver	West	Making Left Turn	Pedestrian	West	Proceeding Straight	CVC 21950(a)	Injury (Complaint of Pain)	Vehicle/ Pedestrian	Pedestrian	Raining	No Unusual Condition/ Not Stated	Dark - Street Lights
210745575	11/12/2021	14:06	Friday	NORIEGA ST	SUNSET BLVD	0	Not Stated	Driver	West	Proceeding Straight	Driver	North	Proceeding Straight	CVC 21800(d) (1)	Injury (Other Visible)	Broadside	Other Motor Vehicle	Clear	No Unusual Condition/ Not Stated	Daylight
210739368	11/10/2021	09:45	Wednesday	25TH AVE	CALIFORNIA ST	250	South	Bicyclist	West	Proceeding Straight	Driver	North	Entering Traffic	CVC 21650.1	Injury (Other Visible)	Broadside	Bicycle	Clear	No Unusual Condition/ Not Stated	Daylight

TransBASE Internal Dashboard

Geographic Extent: Custom Boundary

Spatial Intersect: No Restriction (Only within Boundary)

Data Range: 01/01/2018 to 12/31/2022

Pull Date: 2/3/2023

Case ID	Collision Date	Collision Time	Day of Week	Primary Road	Secondary Road	Distance	Direction	Party 1 Type	Party 1 Direction of Travel	Party 1 Movement Preceding Crash	Party 2 Type	Party 2 Direction of Travel	Party 2 Movement Preceding Crash	Vehicle Code Violation	Highest Degree of Injury	Type of Collision	Motor Vehicle Involved With	Weather	Road Condition	Lighting
210714257	10/31/2021	09:53	Sunday	WINSTON DR	20TH AVE	0	Not Stated	Driver	North	Making Left Turn	Driver	West	Proceeding Straight	CVC 21801(a)	Injury (Complaint of Pain)	Broadside	Other Motor Vehicle	Clear	No Unusual Condition/ Not Stated	Daylight
210696730	10/24/2021	07:43	Sunday	19TH AVE	CRESPI DR	0	Not Stated	Driver	North	Changing Lanes	Driver	North	Stopped	CVC 22350	Injury (Complaint of Pain)	Rear End	Other Motor Vehicle	Raining	No Unusual Condition/ Not Stated	Daylight
210613217	09/21/2021	18:25	Tuesday	CROSSOVER DR	MARTIN LUTHER KING JR DR	0	Not Stated	Driver	North	Proceeding Straight	Driver	North	Stopped	CVC 22350	Injury (Other Visible)	Rear End	Other Motor Vehicle	Clear	No Unusual Condition/ Not Stated	Daylight
210604686	09/18/2021	08:45	Saturday	20TH AVE	LINCOLN WAY	0	Not Stated	Driver	West	Changing Lanes	Driver	West	Proceeding Straight	CVC 22107	Injury (Complaint of Pain)	Sideswipe	Other Motor Vehicle	Clear	No Unusual Condition/ Not Stated	Daylight
210603042	09/17/2021	14:50	Friday	CROSSOVER DR	PARK PRESIDIO BYPASS DR	0	Not Stated	Driver	North	Proceeding Straight	Driver	North	Stopped	CVC 22350	Injury (Complaint of Pain)	Rear End	Other Motor Vehicle	Clear	No Unusual Condition/ Not Stated	Daylight
210598722	09/15/2021	21:49	Wednesday	FULTON ST	CROSSOVER DR	0	Not Stated	Driver	East	Proceeding Straight	Driver	South	Proceeding Straight	CVC 21453(a)	Injury (Severe)	Broadside	Other Motor Vehicle	Clear	No Unusual Condition/ Not Stated	Dark - Street Lights
210553958	08/29/2021	11:10	Sunday	SUNSET BLVD	JUDAH ST	0	Not Stated	Driver	North	Proceeding Straight	Driver	North	Proceeding Straight	CVC 21703	Injury (Complaint of Pain)	Sideswipe	Other Motor Vehicle	Clear	No Unusual Condition/ Not Stated	Daylight
210524391	08/16/2021	21:45	Monday	LAKE MERCED BLVD	CLEARFIELD DR	530	East	Driver	South	Proceeding Straight				CVC 22350	Injury (Other Visible)	Other	Fixed Object	Clear	No Unusual Condition/ Not Stated	Dark - Street Lights
210510312	08/11/2021	08:55	Wednesday	SUNSET BLVD	OCEAN AVE	20	North	Driver	South	Proceeding Straight	Driver	South	Stopped	CVC 21703	Injury (Complaint of Pain)	Rear End	Other Motor Vehicle	Cloudy	No Unusual Condition/ Not Stated	Daylight
210502018	08/07/2021	19:00	Saturday	LINCOLN WAY	20TH AVE	15	East	Driver	West	Proceeding Straight	Driver	West	Stopped	CVC 22350	Injury (Complaint of Pain)	Rear End	Other Motor Vehicle	Clear	No Unusual Condition/ Not Stated	Daylight
210495463	08/04/2021	22:21	Wednesday	BALBOA ST	25TH AVE	0	Not Stated	Other	East	Slowing/ Stopping	Driver	North	Proceeding Straight	CVC 21453(a)	Injury (Other Visible)	Broadside	Pedestrian	Other	No Unusual Condition/ Not Stated	Dark - Street Lights
210491900	08/03/2021	14:35	Tuesday	19TH AVE	WINSTON DR	0	Not Stated	Driver	South	Other	Driver	West	Making Left Turn	CVC 21755(a)	Injury (Other Visible)	Broadside	Other Motor Vehicle	Cloudy	No Unusual Condition/ Not Stated	Daylight
210483628	07/30/2021	21:20	Friday	BALBOA ST	25TH AVE	13	East	Driver	West	Proceeding Straight	Driver	West	Stopped	CVC 21703	Injury (Complaint of Pain)	Rear End	Other Motor Vehicle	Clear	No Unusual Condition/ Not Stated	Dark - Street Lights
210459776	07/20/2021	18:33	Tuesday	EL CAMINO DEL MAR	25TH AVE	109	East	Bicyclist	East	Proceeding Straight	Driver	East	Making Right Turn	CVC 22350	Injury (Complaint of Pain)	Broadside	Bicycle	Clear	No Unusual Condition/ Not Stated	Daylight
210453950	07/18/2021	13:05	Sunday	LINCOLN WAY	20TH AVE	0	Not Stated	Driver	East	Proceeding Straight	Driver	South	Making Left Turn	CVC 21453(a)	Injury (Complaint of Pain)	Sideswipe	Other Motor Vehicle	Clear	No Unusual Condition/ Not Stated	Daylight
210440123	07/12/2021	16:03	Monday	20TH AVE	WINSTON DR	0	Not Stated	Driver	West	Proceeding Straight	Driver	North	Proceeding Straight	CVC 21804(a)	Injury (Complaint of Pain)	Broadside	Other Motor Vehicle	Clear	No Unusual Condition/ Not Stated	Daylight

TransBASE Internal Dashboard

Geographic Extent: Custom Boundary

Spatial Intersect: No Restriction (Only within Boundary)

Data Range: 01/01/2018 to 12/31/2022

Pull Date: 2/3/2023

Case ID	Collision Date	Collision Time	Day of Week	Primary Road	Secondary Road	Distance	Direction	Party 1 Type	Party 1 Direction of Travel	Party 1 Movement Preceding Crash	Party 2 Type	Party 2 Direction of Travel	Party 2 Movement Preceding Crash	Vehicle Code Violation	Highest Degree of Injury	Type of Collision	Motor Vehicle Involved With	Weather	Road Condition	Lighting
210401501	06/27/2021	01:28	Sunday	GEARY BLVD	25TH AVE	0	Not Stated	Driver	North	Proceeding Straight	Driver	West	Proceeding Straight	CVC 21453(a)	Injury (Complaint of Pain)	Broadside	Other Motor Vehicle	Raining	No Unusual Condition/ Not Stated	Dark - Street Lights
210388266	06/21/2021	16:57	Monday	20TH AVE	LINCOLN WAY	0	Not Stated	Driver	South	Making U Turn	Bicyclist	South	Proceeding Straight	CVC 22102	Injury (Complaint of Pain)	Broadside	Bicycle	Cloudy	No Unusual Condition/ Not Stated	Daylight
210363296	06/11/2021	12:04	Friday	LAKE MERCED BLVD	MIDDLEFIELD DR	191	South	Driver	North	Proceeding Straight	Driver	North	Proceeding Straight	CVC 21703	Injury (Complaint of Pain)	Rear End	Other Motor Vehicle	Clear	No Unusual Condition/ Not Stated	Daylight
210349638	06/05/2021	20:27	Saturday	19TH AVE	HOLLOWAY AVE	206	North	Driver	North	Proceeding Straight				CVC 22350	Injury (Other Visible)	Head-On	Fixed Object	Clear	No Unusual Condition/ Not Stated	Daylight
210318025	05/23/2021	21:00	Sunday	SUNSET BLVD	OCEAN AVE	370	South	Driver	North	Proceeding Straight	Driver	North	Proceeding Straight	CVC 22107	Injury (Complaint of Pain)	Sideswipe	Other Motor Vehicle	Clear	No Unusual Condition/ Not Stated	Dark - Street Lights
210281080	05/07/2021	19:30	Friday	SUNSET BLVD	PACHECO ST	53	South	Driver	North	Proceeding Straight	Driver	North	Stopped	CVC 21703	Injury (Complaint of Pain)	Rear End	Other Motor Vehicle	Clear	No Unusual Condition/ Not Stated	Daylight
210270083	05/03/2021	10:13	Monday	SUNSET BLVD	WAWONA ST	0	Not Stated	Driver	North	Stopped	Driver	North	Parked	CVC 21703	Injury (Complaint of Pain)	Rear End	Not Stated	Clear	No Unusual Condition/ Not Stated	Daylight
210215001	04/07/2021	10:05	Wednesday	LINCOLN WAY	21ST AVE	5	West	Driver	West	Proceeding Straight	Pedestrian	South	Not Stated	CVC 21950(a)	Injury (Severe)	Vehicle/ Pedestrian	Pedestrian	Cloudy	No Unusual Condition/ Not Stated	Daylight
210216065	04/07/2021	19:10	Wednesday	LINCOLN WAY	31ST AVE	35	West	Driver	West	Proceeding Straight				CVC Unknown	Injury (Severe)	Overtaken	Non-Collision	Clear	No Unusual Condition/ Not Stated	Daylight
210203294	04/01/2021	20:18	Thursday	LINCOLN WAY	30TH AVE	0	Not Stated	Driver	East	Proceeding Straight	Bicyclist	South	Proceeding Straight	CVC 21453(a)	Injury (Other Visible)	Broadside	Bicycle	Clear	No Unusual Condition/ Not Stated	Dark - Street Lights
210176271	03/20/2021	14:00	Saturday	LAKE MERCED BLVD	SUNSET BLVD	0	Not Stated	Driver	North	Other				CVC 22350	Injury (Complaint of Pain)	Overtaken	Fixed Object	Clear	No Unusual Condition/ Not Stated	Daylight
210160434	03/13/2021	05:23	Saturday	LINCOLN WAY	35TH AVE	14	West	Driver	Not Stated	Other	Driver	West	Proceeding Straight	CVC 22107	Injury (Complaint of Pain)	Hit Object	Fixed Object	Clear	No Unusual Condition/ Not Stated	Dark - Street Lights
210148929	03/07/2021	20:48	Sunday	19TH AVE	WINSTON DR	0	Not Stated	Driver	West	Proceeding Straight	Driver	North	Proceeding Straight	CVC 21453(a)	Injury (Other Visible)	Broadside	Other Motor Vehicle	Clear	No Unusual Condition/ Not Stated	Dark - Street Lights
210110774	02/18/2021	13:14	Thursday	LINCOLN WAY	21ST AVE	0	Not Stated	Driver	East	Stopped	Driver	East	Stopped	CVC 21703	Injury (Complaint of Pain)	Rear End	Motor Vehicle on Other Roadway	Clear	No Unusual Condition/ Not Stated	Daylight
210080428	02/04/2021	22:03	Thursday	FULTON ST	25TH AVE	0	Not Stated	Driver	West	Proceeding Straight	Driver	South	Proceeding Straight	CVC 21453(a)	Injury (Complaint of Pain)	Broadside	Other Motor Vehicle	Clear	No Unusual Condition/ Not Stated	Dark - Street Lights

TransBASE Internal Dashboard

Geographic Extent: Custom Boundary

Spatial Intersect: No Restriction (Only within Boundary)

Data Range: 01/01/2018 to 12/31/2022

Pull Date: 2/3/2023

Case ID	Collision Date	Collision Time	Day of Week	Primary Road	Secondary Road	Distance	Direction	Party 1 Type	Party 1 Direction of Travel	Party 1 Movement Preceding Crash	Party 2 Type	Party 2 Direction of Travel	Party 2 Movement Preceding Crash	Vehicle Code Violation	Highest Degree of Injury	Type of Collision	Motor Vehicle Involved With	Weather	Road Condition	Lighting
210014295	01/07/2021	12:50	Thursday	LAKE MERCED BLVD	CLEARFIELD DR	0	Not Stated	Driver	South	Making Left Turn	Driver	West	Proceeding Straight	CVC 21804(a)	Injury (Complaint of Pain)	Not Stated	Not Stated	Clear	No Unusual Condition/ Not Stated	Daylight
210012108	01/06/2021	13:58	Wednesday	19TH AVE	LINCOLN WAY	0	Not Stated	Driver	North	Proceeding Straight	Driver	North	Stopped	CVC 21703	Injury (Complaint of Pain)	Not Stated	Other Motor Vehicle	Clear	No Unusual Condition/ Not Stated	Daylight
210012738	01/06/2021	17:45	Wednesday	VICENTE ST	SUNSET BLVD	0	Not Stated	Driver	North	Making Left Turn	Bicyclist	West	Proceeding Straight	CVC 21801(a)	Injury (Other Visible)	Sideswipe	Bicycle	Clear	No Unusual Condition/ Not Stated	Dark - Street Lights
220005557	01/03/2021	18:40	Sunday	CROSSOVER DR	MARTIN LUTHER KING JR DR	205	North	Driver	South	Changing Lanes	Driver	South	Proceeding Straight	CVC 22107	Injury (Complaint of Pain)	Sideswipe	Other Motor Vehicle	Cloudy	No Unusual Condition/ Not Stated	Dark - Street Lights
200777259	12/25/2020	18:50	Friday	LINCOLN WAY	36TH AVE	0	Not Stated	Driver	West	Making Left Turn				CVC 22350	Injury (Other Visible)	Hit Object	Fixed Object	Raining	No Unusual Condition/ Not Stated	Dark - Street Lights
200777529	12/25/2020	18:50	Friday	LINCOLN WAY	36TH AVE	0	Not Stated	Driver	West	Making Left Turn				CVC 22350	Injury (Other Visible)	Hit Object	Fixed Object	Raining	No Unusual Condition/ Not Stated	Dark - Street Lights
200749866	12/12/2020	18:35	Saturday	25TH AVE	FULTON ST	0	Not Stated	Pedestrian	North	Not Stated	Driver	North	Proceeding Straight	CVC 21954(a)	Injury (Severe)	Vehicle/ Pedestrian	Pedestrian	Clear	No Unusual Condition/ Not Stated	Dark - Street Lights
200731170	12/04/2020	12:51	Friday	SUNSET BLVD	VICENTE ST	0	Not Stated	Driver	South	Proceeding Straight	Bicyclist	West	Proceeding Straight	CVC 21453(a)	Injury (Complaint of Pain)	Broadside	Bicycle	Clear	No Unusual Condition/ Not Stated	Daylight
200717926	11/28/2020	09:35	Saturday	CROSSOVER DR	PARK PRESIDIO BYPASS DR	0	Not Stated	Driver	South	Proceeding Straight	Driver	South	Stopped	CVC 21703	Injury (Complaint of Pain)	Rear End	Other Motor Vehicle	Clear	No Unusual Condition/ Not Stated	Daylight
200716473	11/27/2020	13:30	Friday	LAKE MERCED BLVD	CLEARFIELD DR	0	Not Stated	Driver	South	Making Left Turn	Driver	South	Proceeding Straight	CVC 21802(a)	Injury (Complaint of Pain)	Broadside	Other Motor Vehicle	Clear	No Unusual Condition/ Not Stated	Daylight
200652162	10/29/2020	08:30	Thursday	GEARY BLVD	25TH AVE	9	East	Driver	Not Stated	Making Left Turn	Pedestrian	North	Not Stated	CVC 21950(a)	Injury (Complaint of Pain)	Vehicle/ Pedestrian	Pedestrian	Clear	No Unusual Condition/ Not Stated	Daylight
200649749	10/28/2020	09:05	Wednesday	LAKE MERCED BLVD	SUNSET BLVD	490	East	Driver	North	Making Left Turn	Driver	East	Proceeding Straight	CVC 21804(a)	Injury (Other Visible)	Broadside	Other Motor Vehicle	Clear	No Unusual Condition/ Not Stated	Daylight
200638366	10/22/2020	16:55	Thursday	SUNSET BLVD	ORTEGA ST	0	Not Stated	Driver	South	Proceeding Straight	Driver	West	Proceeding Straight	CVC 21453(a)	Injury (Complaint of Pain)	Broadside	Other Motor Vehicle	Clear	No Unusual Condition/ Not Stated	Daylight
200621117	10/15/2020	00:33	Thursday	CROSSOVER DR	TRANSVERSE DR	20	North	Driver	South	Proceeding Straight				CVC 23152(a)	Injury (Other Visible)	Hit Object	Fixed Object	Clear	No Unusual Condition/ Not Stated	Dark - Street Lights
200606432	10/08/2020	11:15	Thursday	SUNSET BLVD	RIVERA ST	0	Not Stated	Driver	East	Stopped	Bicyclist	North	Proceeding Straight	CVC 22107	Injury (Complaint of Pain)	Not Stated	Bicycle	Cloudy	No Unusual Condition/ Not Stated	Daylight
200592132	10/01/2020	19:45	Thursday	LINCOLN WAY	21ST AVE	0	Not Stated	Pedestrian	North	Stopped	Driver	West	Proceeding Straight	CVC 21954(a)	Injury (Complaint of Pain)	Vehicle/ Pedestrian	Pedestrian	Clear	No Unusual Condition/ Not Stated	Dark - Street Lights

TransBASE Internal Dashboard

Geographic Extent: Custom Boundary

Spatial Intersect: No Restriction (Only within Boundary)

Data Range: 01/01/2018 to 12/31/2022

Pull Date: 2/3/2023

Case ID	Collision Date	Collision Time	Day of Week	Primary Road	Secondary Road	Distance	Direction	Party 1 Type	Party 1 Direction of Travel	Party 1 Movement Preceding Crash	Party 2 Type	Party 2 Direction of Travel	Party 2 Movement Preceding Crash	Vehicle Code Violation	Highest Degree of Injury	Type of Collision	Motor Vehicle Involved With	Weather	Road Condition	Lighting
200586771	09/29/2020	15:11	Tuesday	TARAVAL ST	SUNSET BLVD	18	West	Driver	East	Proceeding Straight	Driver	East	Stopped	CVC 22350	Injury (Other Visible)	Rear End	Other Motor Vehicle	Clear	No Unusual Condition/ Not Stated	Daylight
200572043	09/22/2020	16:48	Tuesday	SUNSET BLVD	OCEAN AVE	0	Not Stated	Driver	North	Proceeding Straight	Driver	North	Stopped	CVC 21703	Injury (Complaint of Pain)	Rear End	Other Motor Vehicle	Clear	No Unusual Condition/ Not Stated	Daylight
200511916	08/25/2020	14:27	Tuesday	TARAVAL ST	SUNSET BLVD	0	Not Stated	Bicyclist	North	Stopped	Driver	West	Stopped	CVC 21453(a)	Injury (Complaint of Pain)	Broadside	Bicycle	Clear	No Unusual Condition/ Not Stated	Daylight
200488688	08/14/2020	16:45	Friday	GEARY BLVD	25TH AVE	0	Not Stated	Driver	East	Stopped	Driver	North	Stopped	CVC 21453(a)	Injury (Other Visible)	Broadside	Other Motor Vehicle	Clear	No Unusual Condition/ Not Stated	Daylight
200457348	07/30/2020	19:08	Thursday	MARTIN LUTHER KING JR DR	CROSSOVER DR	0	Not Stated	Pedestrian	West	Other	Other	West	Proceeding Straight	CVC 22107	Fatal	Other	Non-Collision	Clear	No Unusual Condition/ Not Stated	Daylight
200428850	07/17/2020	20:53	Friday	LINCOLN WAY	20TH AVE	0	Not Stated	Driver	Not Stated	Other	Driver	Not Stated	Other	CVC Unknown	Injury (Severe)	Other	Other Motor Vehicle	Clear	No Unusual Condition/ Not Stated	Dark - Street Lights
200414069	07/10/2020	22:11	Friday	MARTIN LUTHER KING JR DR	CROSSOVER DR	0	Not Stated	Driver	North	Making Left Turn	Bicyclist	West	Proceeding Straight	CVC 21801(a)	Injury (Other Visible)	Broadside	Bicycle	Clear	No Unusual Condition/ Not Stated	Dark - Street Lights
200376390	06/23/2020	11:10	Tuesday	CALIFORNIA ST	25TH AVE	0	Not Stated	Driver	South	Proceeding Straight	Driver	East	Proceeding Straight	CVC 21453(a)	Injury (Complaint of Pain)	Broadside	Other Motor Vehicle	Cloudy	No Unusual Condition/ Not Stated	Daylight
200371516	06/20/2020	18:45	Saturday	CROSSOVER DR	PARK PRESIDIO BYPASS DR	15	South	Driver	North	Slowing/ Stopping	Driver	North	Making Left Turn	CVC Unknown	Injury (Complaint of Pain)	Rear End	Other Motor Vehicle	Cloudy	No Unusual Condition/ Not Stated	Daylight
200367474	06/18/2020	16:35	Thursday	CROSSOVER DR	MARTIN LUTHER KING JR DR	797	North	Driver	North	Proceeding Straight	Driver	North	Proceeding Straight	CVC 22350	Fatal	Rear End	Other Motor Vehicle	Clear	No Unusual Condition/ Not Stated	Daylight
200365230	06/17/2020	16:53	Wednesday	LAKE ST	25TH AVE	0	Not Stated	Bicyclist	East	Proceeding Straight				CVC 22350	Injury (Other Visible)	Other	Non-Collision	Clear	No Unusual Condition/ Not Stated	Daylight
200266951	04/29/2020	08:42	Wednesday	LAKE MERCED BLVD	CLEARFIELD DR	115	West	Driver	South	Proceeding Straight				CVC 22350	Injury (Other Visible)	Other	Other Object	Fog	No Unusual Condition/ Not Stated	Daylight
200249850	04/20/2020	10:24	Monday	CROSSOVER DR	MARTIN LUTHER KING JR DR	29	North	Driver	South	Proceeding Straight				CVC 21651(a) (1)	Injury (Complaint of Pain)	Head-On	Fixed Object	Cloudy	No Unusual Condition/ Not Stated	Daylight
200244399	04/17/2020	07:43	Friday	19TH AVE	CRESPI DR	12	South	Driver	North	Proceeding Straight	Driver	North	Stopped	CVC 22350	Injury (Complaint of Pain)	Rear End	Other Motor Vehicle	Clear	No Unusual Condition/ Not Stated	Daylight
200223321	04/04/2020	18:58	Saturday	LAKE MERCED BLVD	CLEARFIELD DR	0	Not Stated	Driver	South	Proceeding Straight	Driver	South	Proceeding Straight	CVC 22350	Injury (Complaint of Pain)	Sideswipe	Fixed Object	Cloudy	No Unusual Condition/ Not Stated	Daylight
200210607	03/27/2020	12:59	Friday	SUNSET BLVD	RIVERA ST	0	Not Stated	Driver	West	Proceeding Straight	Driver	South	Proceeding Straight	CVC 21453(a)	Injury (Other Visible)	Broadside	Other Motor Vehicle	Clear	No Unusual Condition/ Not Stated	Daylight

TransBASE Internal Dashboard

Geographic Extent: Custom Boundary

Spatial Intersect: No Restriction (Only within Boundary)

Data Range: 01/01/2018 to 12/31/2022

Pull Date: 2/3/2023

Case ID	Collision Date	Collision Time	Day of Week	Primary Road	Secondary Road	Distance	Direction	Party 1 Type	Party 1 Direction of Travel	Party 1 Movement Preceding Crash	Party 2 Type	Party 2 Direction of Travel	Party 2 Movement Preceding Crash	Vehicle Code Violation	Highest Degree of Injury	Type of Collision	Motor Vehicle Involved With	Weather	Road Condition	Lighting
200185323	03/13/2020	09:50	Friday	GEARY BLVD	25TH AVE	32	West	Driver	East	Proceeding Straight	Driver	East	Proceeding Straight	CVC 21703	Injury (Complaint of Pain)	Rear End	Other Motor Vehicle	Clear	No Unusual Condition/ Not Stated	Daylight
200160999	03/03/2020	17:48	Tuesday	CALIFORNIA ST	25TH AVE	0	Not Stated	Driver	North	Making Left Turn	Driver	West	Proceeding Straight	CVC 21801(a)	Injury (Severe)	Head-On	Other Motor Vehicle	Clear	No Unusual Condition/ Not Stated	Dark - Street Lights
200128721	02/20/2020	12:36	Thursday	LINCOLN WAY	20TH AVE	50	East	Driver	Not Stated	Changing Lanes	Driver	West	Proceeding Straight	CVC 22107	Injury (Complaint of Pain)	Sideswipe	Other Motor Vehicle	Clear	No Unusual Condition/ Not Stated	Daylight
200097609	02/08/2020	12:15	Saturday	LAKE MERCED BLVD	CLEARFIELD DR	0	Not Stated	Driver	South	Entering Traffic	Driver	West	Proceeding Straight	CVC 21802(a)	Injury (Complaint of Pain)	Broadside	Other Motor Vehicle	Clear	No Unusual Condition/ Not Stated	Daylight
200063901	01/26/2020	11:23	Sunday	WINSTON DR	BUCKINGHAM WAY	133	South	Driver	South	Changing Lanes	Other	Not Stated	Not Stated	CVC 21651(a)	Injury (Complaint of Pain)	Hit Object	Fixed Object	Clear	No Unusual Condition/ Not Stated	Daylight
190969869	12/26/2019	17:20	Thursday	VICENTE ST	SUNSET BLVD	0	Not Stated	Driver	South	Making Left Turn	Pedestrian	East	Proceeding Straight	CVC 22350	Injury (Severe)	Not Stated	Pedestrian	Clear	No Unusual Condition/ Not Stated	Dusk - Dawn
190957626	12/21/2019	11:45	Saturday	LINCOLN WAY	20TH AVE	0	Not Stated	Driver	West	Making U Turn	Driver	East	Proceeding Straight	CVC 21801(a)	Injury (Complaint of Pain)	Head-On	Motor Vehicle on Other Roadway	Cloudy	No Unusual Condition/ Not Stated	Daylight
190920877	12/07/2019	01:24	Saturday	CROSSOVER DR	PARK PRESIDIO BYPASS DR	0	Not Stated	Driver	North	Proceeding Straight	Driver	North	Stopped	CVC 23153(a)	Injury (Other Visible)	Rear End	Other Motor Vehicle	Raining	No Unusual Condition/ Not Stated	Dark - Street Lights
190922384	12/07/2019	17:05	Saturday	LAKE MERCED BLVD	WINSTON DR	0	Not Stated	Driver	North	Proceeding Straight	Driver	East	Making Left Turn	CVC 21800(a)	Injury (Complaint of Pain)	Broadside	Other Motor Vehicle	Cloudy	Not Stated/ Not Stated	Dark - Street Lights
190899824	11/28/2019	15:45	Thursday	SUNSET BLVD	OCEAN AVE	0	Not Stated	Driver	South	Proceeding Straight	Driver	East	Proceeding Straight	CVC 21453(a)	Injury (Other Visible)	Broadside	Other Motor Vehicle	Clear	No Unusual Condition/ Not Stated	Daylight
190895628	11/26/2019	17:44	Tuesday	LAKE MERCED BLVD	MIDDLEFIELD DR	0	Not Stated	Driver	North	Making Left Turn	Driver	West	Proceeding Straight	CVC Unknown	Injury (Complaint of Pain)	Sideswipe	Other Motor Vehicle	Raining	No Unusual Condition/ Not Stated	Dark - Street Lights
190891137	11/25/2019	07:29	Monday	JUNIPERO SERRA BLVD	HOLLOWAY AVE	0	Not Stated	Driver	North	Making Right Turn	Pedestrian	West	Proceeding Straight	CVC 21950(a)	Injury (Complaint of Pain)	Vehicle/ Pedestrian	Pedestrian	Clear	No Unusual Condition/ Not Stated	Daylight
190883764	11/22/2019	08:06	Friday	GEARY BLVD	25TH AVE	5	East	Driver	East	Making Left Turn	Pedestrian	South	Proceeding Straight	CVC 21950(a)	Injury (Complaint of Pain)	Vehicle/ Pedestrian	Pedestrian	Clear	No Unusual Condition/ Not Stated	Daylight
190884433	11/22/2019	12:51	Friday	CROSSOVER DR	MARTIN LUTHER KING JR DR	1000	North	Driver	North	Proceeding Straight	Driver	North	Slowing/ Stopping	CVC 21703	Injury (Complaint of Pain)	Rear End	Other Motor Vehicle	Clear	No Unusual Condition/ Not Stated	Daylight
190877193	11/20/2019	00:16	Wednesday	LAKE MERCED BLVD	CLEARFIELD DR	50	West	Driver	West	Proceeding Straight				CVC 22350	Injury (Other Visible)	Other	Non-Collision	Clear	No Unusual Condition/ Not Stated	Dark - Street Lights

TransBASE Internal Dashboard

Geographic Extent: Custom Boundary

Spatial Intersect: No Restriction (Only within Boundary)

Data Range: 01/01/2018 to 12/31/2022

Pull Date: 2/3/2023

Case ID	Collision Date	Collision Time	Day of Week	Primary Road	Secondary Road	Distance	Direction	Party 1 Type	Party 1 Direction of Travel	Party 1 Movement Preceding Crash	Party 2 Type	Party 2 Direction of Travel	Party 2 Movement Preceding Crash	Vehicle Code Violation	Highest Degree of Injury	Type of Collision	Motor Vehicle Involved With	Weather	Road Condition	Lighting
190864140	11/15/2019	07:32	Friday	WINSTON DR	LAKE MERCED BLVD	364	East	Driver	West	Making U Turn	Driver	West	Proceeding Straight	CVC 21804(a)	Injury (Complaint of Pain)	Broadside	Other Motor Vehicle	Clear	No Unusual Condition/ Not Stated	Daylight
190865972	11/15/2019	19:49	Friday	HOLLOWAY AVE	STRATFORD DR	0	Not Stated	Driver	West	Making Left Turn	Driver	East	Proceeding Straight	CVC 21801(a)	Injury (Complaint of Pain)	Broadside	Other Motor Vehicle	Clear	No Unusual Condition/ Not Stated	Dark - Street Lights
190863164	11/14/2019	19:08	Thursday	LINCOLN WAY	20TH AVE	0	Not Stated	Bicyclist	South	Proceeding Straight	Driver	North	Making Left Turn	CVC 21804(a)	Injury (Severe)	Broadside	Bicycle	Clear	No Unusual Condition/ Not Stated	Dark - Street Lights
190834773	11/04/2019	15:44	Monday	LAKE MERCED BLVD	SUNSET BLVD	77	East	Driver	East	Backing	Driver	South	Proceeding Straight	CVC 22106	Injury (Complaint of Pain)	Rear End	Motor Vehicle on Other Roadway	Clear	No Unusual Condition/ Not Stated	Daylight
190806891	10/25/2019	16:34	Friday	LINCOLN WAY	22ND AVE	0	Not Stated	Driver	West	Changing Lanes	Driver	West	Proceeding Straight	CVC 22107	Injury (Complaint of Pain)	Sideswipe	Other Motor Vehicle	Clear	No Unusual Condition/ Not Stated	Daylight
190807952	10/25/2019	23:52	Friday	19TH AVE	WINSTON DR	0	Not Stated	Driver	South	Entering Traffic	Driver	West	Making Left Turn	CVC 23104(a)	Injury (Severe)	Broadside	Other Motor Vehicle	Clear	No Unusual Condition/ Not Stated	Dark - Street Lights
190798000	10/22/2019	17:23	Tuesday	LINCOLN WAY	30TH AVE	0	Not Stated	Driver	South	Making Left Turn	Driver	East	Proceeding Straight	CVC 21801(a)	Injury (Complaint of Pain)	Broadside	Other Motor Vehicle	Clear	No Unusual Condition/ Not Stated	Dusk - Dawn
190795517	10/21/2019	20:12	Monday	CROSSOVER DR	TRANSVERSE DR	0	Not Stated	Driver	West	Proceeding Straight	Bicyclist	North	Proceeding Straight	CVC 21950(a)	Injury (Complaint of Pain)	Broadside	Bicycle	Clear	No Unusual Condition/ Not Stated	Dark - Street Lights
190767685	10/11/2019	23:20	Friday	LINCOLN WAY	31ST AVE	0	Not Stated	Driver	West	Proceeding Straight	Driver	West	Slowing/ Stopping	CVC 21703	Injury (Complaint of Pain)	Rear End	Other Motor Vehicle	Clear	No Unusual Condition/ Not Stated	Daylight
190735751	10/01/2019	08:00	Tuesday	HOLLOWAY AVE	JUNIPERO SERRA BLVD	0	Not Stated	Pedestrian	West	Proceeding Straight	Driver	South	Proceeding Straight	CVC 21456(c)	Injury (Complaint of Pain)	Vehicle/ Pedestrian	Pedestrian	Clear	No Unusual Condition/ Not Stated	Daylight
190718365	09/25/2019	12:21	Wednesday	19TH AVE	WINSTON DR	0	Not Stated	Driver	North	Making Left Turn	Pedestrian	East	Proceeding Straight	CVC 21950(a)	Injury (Severe)	Vehicle/ Pedestrian	Pedestrian	Clear	No Unusual Condition/ Not Stated	Daylight
190697098	09/18/2019	07:50	Wednesday	LAKE MERCED BLVD	CLEARFIELD DR	519	South	Parked Vehicle	North	Stopped	Bicyclist	North	Proceeding Straight	CVC 22517	Injury (Other Visible)	Overtaken	Bicycle	Raining	Obstruction on roadway/ Not Stated	Daylight
190684891	09/13/2019	18:49	Friday	LINCOLN WAY	30TH AVE	46	East	Driver	West	Proceeding Straight	Driver	West	Stopped	CVC 21703	Injury (Complaint of Pain)	Rear End	Other Motor Vehicle	Clear	No Unusual Condition/ Not Stated	Daylight
190672216	09/09/2019	11:15	Monday	MARTIN LUTHER KING JR DR	CROSSOVER DR	0	Not Stated	Driver	West	Proceeding Straight	Bicyclist	West	Proceeding Straight	CVC 22350	Injury (Other Visible)	Sideswipe	Bicycle	Clear	No Unusual Condition/ Not Stated	Daylight
190625914	08/23/2019	23:40	Friday	CROSSOVER DR	FULTON ST	312	South	Driver	South	Proceeding Straight				CVC 23152(a)	Injury (Other Visible)	Hit Object	Fixed Object	Cloudy	No Unusual Condition/ Not Stated	Dark - Street Lights

TransBASE Internal Dashboard

Geographic Extent: Custom Boundary

Spatial Intersect: No Restriction (Only within Boundary)

Data Range: 01/01/2018 to 12/31/2022

Pull Date: 2/3/2023

Case ID	Collision Date	Collision Time	Day of Week	Primary Road	Secondary Road	Distance	Direction	Party 1 Type	Party 1 Direction of Travel	Party 1 Movement Preceding Crash	Party 2 Type	Party 2 Direction of Travel	Party 2 Movement Preceding Crash	Vehicle Code Violation	Highest Degree of Injury	Type of Collision	Motor Vehicle Involved With	Weather	Road Condition	Lighting
190605546	08/17/2019	07:30	Saturday	RIVERA ST	SUNSET BLVD	0	Not Stated	Driver	North	Proceeding Straight	Driver	East	Proceeding Straight	CVC 21453(a)	Injury (Complaint of Pain)	Broadside	Other Motor Vehicle	Clear	No Unusual Condition/ Not Stated	Daylight
190596428	08/14/2019	07:14	Wednesday	HOLLOWAY AVE	JUNIPERO SERRA BLVD	89	West	Driver	East	Proceeding Straight	Driver	East	Stopped	CVC 22350	Injury (Complaint of Pain)	Rear End	Other Motor Vehicle	Clear	No Unusual Condition/ Not Stated	Daylight
190528493	07/21/2019	15:01	Sunday	19TH AVE	WINSTON DR	128	South	Driver	North	Changing Lanes	Other	North	Proceeding Straight	CVC 22107	Injury (Complaint of Pain)	Sideswipe	Train	Clear	No Unusual Condition/ Not Stated	Daylight
190522677	07/19/2019	07:36	Friday	CROSSOVER DR	PARK PRESIDIO BYPASS DR	56	South	Driver	North	Proceeding Straight	Driver	North	Stopped	CVC 22350	Injury (Complaint of Pain)	Rear End	Other Motor Vehicle	Clear	No Unusual Condition/ Not Stated	Daylight
190475606	07/01/2019	13:22	Monday	25TH AVE	CALIFORNIA ST	0	Not Stated	Driver	South	Proceeding Straight	Driver	East	Proceeding Straight	CVC 21453(a)	Injury (Complaint of Pain)	Broadside	Other Motor Vehicle	Clear	No Unusual Condition/ Not Stated	Daylight
190458163	06/25/2019	06:13	Tuesday	MARTIN LUTHER KING JR DR	CROSSOVER DR	37	East	Bicyclist	East	Making Right Turn	Driver	East	Proceeding Straight	CVC 21453(b)	Injury (Complaint of Pain)	Overtaken	Bicycle	Clear	No Unusual Condition/ Not Stated	Daylight
190450987	06/22/2019	10:00	Saturday	25TH AVE	CALIFORNIA ST	0	Not Stated	Driver	South	Not Stated	Pedestrian	West	Proceeding Straight	CVC 22107	Injury (Complaint of Pain)	Vehicle/ Pedestrian	Pedestrian	Clear	No Unusual Condition/ Not Stated	Daylight
190425087	06/13/2019	10:00	Thursday	CROSSOVER DR	FULTON ST	0	Not Stated	Driver	West	Proceeding Straight	Driver	West	Stopped	CVC 21703	Injury (Other Visible)	Rear End	Other Motor Vehicle	Clear	No Unusual Condition/ Not Stated	Daylight
190409025	06/07/2019	09:27	Friday	MARTIN LUTHER KING JR DR	CROSSOVER DR	0	Not Stated	Driver	East	Making Left Turn	Driver	West	Proceeding Straight	CVC 21801(a)	Injury (Other Visible)	Head-On	Other Motor Vehicle	Clear	No Unusual Condition/ Not Stated	Daylight
190361685	05/20/2019	19:18	Monday	LINCOLN WAY	21ST AVE	23	East	Driver	East	Proceeding Straight				CVC 22350	Injury (Complaint of Pain)	Overtaken	Parked Motor Vehicle	Cloudy	No Unusual Condition/ Not Stated	Daylight
190328259	05/07/2019	18:57	Tuesday	LINCOLN WAY	21ST AVE	8	East	Driver	East	Slowing/ Stopping	Driver	East	Slowing/ Stopping	CVC 21703	Injury (Complaint of Pain)	Rear End	Other Motor Vehicle	Clear	No Unusual Condition/ Not Stated	Daylight
190317484	05/04/2019	11:50	Saturday	LAKE MERCED BLVD	CLEARFIELD DR	0	Not Stated	Driver	West	Proceeding Straight	Driver	East	Proceeding Straight	CVC 22350	Injury (Complaint of Pain)	Head-On	Other Motor Vehicle	Clear	No Unusual Condition/ Not Stated	Daylight
190315999	05/03/2019	17:13	Friday	MARTIN LUTHER KING JR DR	CROSSOVER DR	0	Not Stated	Driver	East	Proceeding Straight	Driver	North	Proceeding Straight	CVC 21451(a)	Injury (Complaint of Pain)	Broadside	Other Motor Vehicle	Clear	No Unusual Condition/ Not Stated	Daylight
190313755	05/02/2019	20:17	Thursday	SUNSET BLVD	PACHECO ST	0	Not Stated	Driver	East	Proceeding Straight	Driver	North	Proceeding Straight	CVC 21453(a)	Injury (Complaint of Pain)	Broadside	Other Motor Vehicle	Clear	No Unusual Condition/ Not Stated	Dusk - Dawn
190285314	04/22/2019	09:25	Monday	19TH AVE	DENSLOWE DR	150	South	Driver	North	Slowing/ Stopping	Driver	North	Slowing/ Stopping	CVC 22350	Injury (Complaint of Pain)	Rear End	Other Motor Vehicle	Clear	No Unusual Condition/ Not Stated	Daylight
190275832	04/18/2019	10:45	Thursday	HOLLOWAY AVE	LUNADO WAY	0	Not Stated	Driver	South	Proceeding Straight	Driver	East	Proceeding Straight	CVC 21802(a)	Injury (Complaint of Pain)	Broadside	Other Motor Vehicle	Clear	No Unusual Condition/ Not Stated	Daylight

TransBASE Internal Dashboard

Geographic Extent: Custom Boundary

Spatial Intersect: No Restriction (Only within Boundary)

Data Range: 01/01/2018 to 12/31/2022

Pull Date: 2/3/2023

Case ID	Collision Date	Collision Time	Day of Week	Primary Road	Secondary Road	Distance	Direction	Party 1 Type	Party 1 Direction of Travel	Party 1 Movement Preceding Crash	Party 2 Type	Party 2 Direction of Travel	Party 2 Movement Preceding Crash	Vehicle Code Violation	Highest Degree of Injury	Type of Collision	Motor Vehicle Involved With	Weather	Road Condition	Lighting
190265645	04/14/2019	15:46	Sunday	LINCOLN WAY	25TH AVE	0	Not Stated	Driver	West	Making Left Turn	Pedestrian	South	Proceeding Straight	CVC 21950(a)	Injury (Other Visible)	Vehicle/ Pedestrian	Pedestrian	Clear	No Unusual Condition/ Not Stated	Daylight
190261392	04/12/2019	21:53	Friday	LINCOLN WAY	25TH AVE	3	West	Driver	West	Proceeding Straight	Driver	South	Making Right Turn	CVC 21453(a)	Injury (Complaint of Pain)	Rear End	Other Motor Vehicle	Clear	No Unusual Condition/ Not Stated	Dark - Street Lights
190254949	04/10/2019	15:47	Wednesday	SUNSET BLVD	RIVERA ST	0	Not Stated	Pedestrian	East	Proceeding Straight	Driver	South	Making Left Turn	CVC 21955	Injury (Complaint of Pain)	Vehicle/ Pedestrian	Pedestrian	Clear	No Unusual Condition/ Not Stated	Daylight
190191777	03/17/2019	13:42	Sunday	MARTIN LUTHER KING JR DR	CROSSOVER DR	0	Not Stated	Driver	North	Entering Traffic	Bicyclist	East	Proceeding Straight	CVC Unknown	Injury (Other Visible)	Broadside	Bicycle	Clear	No Unusual Condition/ Not Stated	Daylight
190185968	03/15/2019	07:06	Friday	SUNSET BLVD	WAWONA ST	0	Not Stated	Driver	South	Making Left Turn	Pedestrian	West	Proceeding Straight	CVC 21950(a)	Injury (Complaint of Pain)	Vehicle/ Pedestrian	Pedestrian	Clear	No Unusual Condition/ Not Stated	Daylight
190184073	03/14/2019	11:55	Thursday	19TH AVE	HOLLOWAY AVE	0	Not Stated	Pedestrian	East	Not Stated	Driver	South	Proceeding Straight	CVC 21456(b)	Injury (Complaint of Pain)	Vehicle/ Pedestrian	Pedestrian	Clear	No Unusual Condition/ Not Stated	Daylight
190163390	03/06/2019	13:12	Wednesday	BUCKINGHAM WAY	19TH AVE	0	Not Stated	Driver	East	Proceeding Straight	Driver	East	Stopped	CVC 21703	Injury (Complaint of Pain)	Rear End	Other Motor Vehicle	Clear	No Unusual Condition/ Not Stated	Daylight
190140536	02/25/2019	11:40	Monday	25TH AVE	ANZA ST	0	Not Stated	Driver	North	Proceeding Straight	Driver	North	Stopped	CVC 22350	Injury (Complaint of Pain)	Rear End	Other Motor Vehicle	Cloudy	No Unusual Condition/ Not Stated	Daylight
190133791	02/22/2019	17:06	Friday	25TH AVE	EL CAMINO DEL MAR	0	Not Stated	Bicyclist	East	Stopped	Driver	South	Making Left Turn	CVC 22350	Injury (Complaint of Pain)	Broadside	Bicycle	Clear	No Unusual Condition/ Not Stated	Dusk - Dawn
190118351	02/16/2019	22:30	Saturday	LINCOLN WAY	37TH AVE	0	Not Stated	Driver	East	Proceeding Straight	Driver	East	Stopped	CVC 22350	Injury (Complaint of Pain)	Rear End	Other Motor Vehicle	Clear	No Unusual Condition/ Not Stated	Dusk - Dawn
190066976	01/27/2019	12:50	Sunday	WINSTON DR	20TH AVE	0	Not Stated	Driver	North	Making Left Turn	Driver	West	Proceeding Straight	CVC 21801(a)	Injury (Complaint of Pain)	Broadside	Other Motor Vehicle	Clear	No Unusual Condition/ Not Stated	Daylight
190055480	01/23/2019	08:00	Wednesday	SUNSET BLVD	JUDAH ST	327	South	Driver	North	Proceeding Straight	Driver	North	Stopped	CVC 22350	Injury (Complaint of Pain)	Rear End	Other Motor Vehicle	Clear	No Unusual Condition/ Not Stated	Daylight
190056789	01/23/2019	13:40	Wednesday	JUNIPERO SERRA BLVD	HOLLOWAY AVE	0	Not Stated	Driver	South	Proceeding Straight	Driver	South	Stopped	CVC 22350	Injury (Complaint of Pain)	Rear End	Other Motor Vehicle	Clear	No Unusual Condition/ Not Stated	Daylight
190052254	01/21/2019	19:41	Monday	LINCOLN WAY	25TH AVE	0	Not Stated	Driver	West	Proceeding Straight	Driver	West	Stopped	CVC 23153(f)	Injury (Complaint of Pain)	Rear End	Other Motor Vehicle	Clear	No Unusual Condition/ Not Stated	Dark - Street Lights
190032529	01/13/2019	21:57	Sunday	19TH AVE	WINSTON DR	45	North	Driver	South	Changing Lanes	Driver	South	Stopped	CVC 22106	Injury (Complaint of Pain)	Other	Other Motor Vehicle	Clear	No Unusual Condition/ Not Stated	Dark - Street Lights
180977048	12/28/2018	14:15	Friday	HOLLOWAY AVE	19TH AVE	0	Not Stated	Driver	North	Proceeding Straight	Pedestrian	East	Proceeding Straight	CVC 22450(a)	Injury (Complaint of Pain)	Vehicle/ Pedestrian	Pedestrian	Clear	No Unusual Condition/ Not Stated	Daylight

TransBASE Internal Dashboard

Geographic Extent: Custom Boundary

Spatial Intersect: No Restriction (Only within Boundary)

Data Range: 01/01/2018 to 12/31/2022

Pull Date: 2/3/2023

Case ID	Collision Date	Collision Time	Day of Week	Primary Road	Secondary Road	Distance	Direction	Party 1 Type	Party 1 Direction of Travel	Party 1 Movement Preceding Crash	Party 2 Type	Party 2 Direction of Travel	Party 2 Movement Preceding Crash	Vehicle Code Violation	Highest Degree of Injury	Type of Collision	Motor Vehicle Involved With	Weather	Road Condition	Lighting
180957915	12/20/2018	17:45	Thursday	LINCOLN WAY	22ND AVE	0	Not Stated	Other	Not Stated	Stopped In Road	Driver	West	Proceeding Straight	CVC 22517	Injury (Complaint of Pain)	Sideswipe	Parked Motor Vehicle	Clear	No Unusual Condition/ Not Stated	Dark - Street Lights
180908184	12/01/2018	21:54	Saturday	CRESPI DR	19TH AVE	0	Not Stated	Driver	West	Making Right Turn	Pedestrian	South	Proceeding Straight	CVC 21950(a)	Injury (Complaint of Pain)	Vehicle/ Pedestrian	Pedestrian	Clear	No Unusual Condition/ Not Stated	Dark - Street Lights
180900265	11/28/2018	20:40	Wednesday	19TH AVE	CRESPI DR	0	Not Stated	Driver	East	Making Left Turn	Driver	South	Proceeding Straight	CVC 21453(a)	Injury (Complaint of Pain)	Broadside	Other Motor Vehicle	Raining	No Unusual Condition/ Not Stated	Dark - Street Lights
180893331	11/26/2018	10:00	Monday	SUNSET BLVD	WAWONA ST	292	South	Driver	South	Proceeding Straight	Driver	South	Proceeding Straight	CVC 22350	Injury (Other Visible)	Rear End	Other Motor Vehicle	Clear	No Unusual Condition/ Not Stated	Daylight
180888611	11/24/2018	11:15	Saturday	CROSSOVER DR	MARTIN LUTHER KING JR DR	299	North	Driver	South	Proceeding Straight	Driver	South	Stopped In Road	CVC 22350	Injury (Complaint of Pain)	Rear End	Other Motor Vehicle	Clear	No Unusual Condition/ Not Stated	Daylight
180868146	11/15/2018	16:41	Thursday	LINCOLN WAY	25TH AVE	0	Not Stated	Driver	West	Proceeding Straight	Driver	South	Proceeding Straight	CVC 21453(a)	Injury (Complaint of Pain)	Broadside	Other Motor Vehicle	Clear	No Unusual Condition/ Not Stated	Daylight
180860534	11/12/2018	17:44	Monday	LINCOLN WAY	32ND AVE	90	East	Driver	East	Ran Off Road	Driver	West	Proceeding Straight	CVC 22350	Injury (Complaint of Pain)	Overturned	Other Motor Vehicle	Clear	No Unusual Condition/ Not Stated	Dark - Street Lights
180848712	11/08/2018	13:00	Thursday	LINCOLN WAY	28TH AVE	0	Not Stated	Driver	North	Making Left Turn	Driver	East	Proceeding Straight	CVC 21801(a)	Injury (Complaint of Pain)	Broadside	Other Motor Vehicle	Clear	No Unusual Condition/ Not Stated	Daylight
180837373	11/04/2018	09:21	Sunday	CROSSOVER DR	PARK PRESIDIO BYPASS DR	0	Not Stated	Driver	North	Proceeding Straight	Driver	North	Stopped In Road	CVC 21703	Injury (Complaint of Pain)	Rear End	Other Motor Vehicle	Clear	No Unusual Condition/ Not Stated	Daylight
180819365	10/28/2018	19:38	Sunday	SUNSET BLVD	NORIEGA ST	246	South	Driver	South	Making Right Turn				CVC Unknown	Injury (Severe)	Hit Object	Fixed Object	Clear	No Unusual Condition/ Not Stated	Dark - Street Lights
180789962	10/18/2018	00:24	Thursday	19TH AVE	HOLLOWAY AVE	0	Not Stated	Driver	South	Proceeding Straight	Driver	South	Stopped In Road	CVC 21703	Injury (Other Visible)	Rear End	Other Motor Vehicle	Clear	No Unusual Condition/ Not Stated	Dark - Street Lights
180790185	10/18/2018	06:54	Thursday	PARK PRESIDIO BYPASS DR	CROSSOVER DR	0	Not Stated	Driver	South	Proceeding Straight	Driver	South	Stopped In Road	CVC 21703	Injury (Other Visible)	Rear End	Non-Collision	Clear	No Unusual Condition/ Not Stated	Daylight
180788679	10/17/2018	16:05	Wednesday	25TH AVE	CLEMENT ST	0	Not Stated	Driver	South	Making Right Turn	Driver	North	Stopped In Road	CVC 21658(a)	Injury (Complaint of Pain)	Sideswipe	Other Motor Vehicle	Clear	Not Stated/ Not Stated	Daylight
180782665	10/15/2018	16:49	Monday	SUNSET BLVD	ULLOA ST	300	North	Driver	North	Proceeding Straight	Driver	North	Stopped In Road	CVC 21703	Injury (Complaint of Pain)	Rear End	Other Motor Vehicle	Clear	No Unusual Condition/ Not Stated	Daylight
180771135	10/11/2018	11:15	Thursday	SUNSET BLVD	QUINTARA ST	215	North	Driver	South	Proceeding Straight	Driver	South	Stopped In Road	CVC 22350	Injury (Complaint of Pain)	Rear End	Other Motor Vehicle	Clear	No Unusual Condition/ Not Stated	Daylight
180726920	09/25/2018	08:17	Tuesday	HOLLOWAY AVE	BEVERLY ST	0	Not Stated	Driver	North	Proceeding Straight	Bicyclist	East	Proceeding Straight	CVC 21804(a)	Injury (Complaint of Pain)	Broadside	Bicycle	Clear	No Unusual Condition/ Not Stated	Daylight

TransBASE Internal Dashboard

Geographic Extent: Custom Boundary

Spatial Intersect: No Restriction (Only within Boundary)

Data Range: 01/01/2018 to 12/31/2022

Pull Date: 2/3/2023

Case ID	Collision Date	Collision Time	Day of Week	Primary Road	Secondary Road	Distance	Direction	Party 1 Type	Party 1 Direction of Travel	Party 1 Movement Preceding Crash	Party 2 Type	Party 2 Direction of Travel	Party 2 Movement Preceding Crash	Vehicle Code Violation	Highest Degree of Injury	Type of Collision	Motor Vehicle Involved With	Weather	Road Condition	Lighting
180715951	09/21/2018	09:49	Friday	LINCOLN WAY	22ND AVE	0	Not Stated	Driver	North	Making Left Turn	Driver	East	Proceeding Straight	CVC 21801(a)	Injury (Complaint of Pain)	Broadside	Other Motor Vehicle	Clear	No Unusual Condition/ Not Stated	Daylight
180705457	09/17/2018	16:38	Monday	JUDAH ST	SUNSET BLVD	50	East	Driver	West	Proceeding Straight	Driver	West	Stopped In Road	CVC 22350	Injury (Complaint of Pain)	Rear End	Other Motor Vehicle	Clear	No Unusual Condition/ Not Stated	Daylight
180706449	09/17/2018	22:50	Monday	PACHECO ST	SUNSET BLVD	0	Not Stated	Driver	West	Making Left Turn	Driver	East	Proceeding Straight	CVC 21801(a)	Injury (Other Visible)	Head-On	Other Motor Vehicle	Clear	No Unusual Condition/ Not Stated	Dark - Street Lights
180625184	08/20/2018	09:20	Monday	LINCOLN WAY	23RD AVE	0	Not Stated	Driver	North	Proceeding Straight	Driver	East	Proceeding Straight	CVC 22450(a)	Injury (Complaint of Pain)	Broadside	Other Motor Vehicle	Cloudy	No Unusual Condition/ Not Stated	Daylight
180613430	08/15/2018	16:08	Wednesday	SUNSET BLVD	WAWONA ST	0	Not Stated	Driver	South	Changing Lanes	Driver	South	Stopped In Road	CVC 21703	Injury (Complaint of Pain)	Rear End	Other Motor Vehicle	Clear	No Unusual Condition/ Not Stated	Daylight
180610038	08/14/2018	15:15	Tuesday	LINCOLN WAY	28TH AVE	10	West	Driver	East	Changing Lanes	Driver	East	Proceeding Straight	CVC 21658(a)	Injury (Other Visible)	Sideswipe	Motor Vehicle on Other Roadway	Clear	No Unusual Condition/ Not Stated	Daylight
180553717	07/25/2018	14:23	Wednesday	SUNSET BLVD	KIRKHAM ST	248	South	Driver	South	Proceeding Straight				CVC 21658(a)	Injury (Other Visible)	Head-On	Fixed Object	Clear	No Unusual Condition/ Not Stated	Daylight
180457686	06/20/2018	14:30	Wednesday	LINCOLN WAY	33RD AVE	9	West	Driver	South	Making Left Turn	Driver	Not Stated	Proceeding Straight	CVC 21801(a)	Injury (Other Visible)	Broadside	Other Motor Vehicle	Clear	No Unusual Condition/ Not Stated	Daylight
180392214	05/26/2018	14:26	Saturday	GEARY BLVD	25TH AVE	0	Not Stated	Driver	West	Proceeding Straight	Driver	North	Proceeding Straight	CVC 21453(a)	Injury (Other Visible)	Broadside	Other Motor Vehicle	Clear	No Unusual Condition/ Not Stated	Daylight
180392907	05/26/2018	19:00	Saturday	GEARY BLVD	25TH AVE	0	Not Stated	Driver	Not Stated	Making Left Turn	Pedestrian	South	Proceeding Straight	CVC 21950(a)	Injury (Other Visible)	Not Stated	Pedestrian	Clear	No Unusual Condition/ Not Stated	Daylight
180369138	05/17/2018	21:40	Thursday	CABRILLO ST	25TH AVE	0	Not Stated	Driver	West	Making Left Turn	Bicyclist	East	Proceeding Straight	CVC 22107	Injury (Severe)	Head-On	Bicycle	Clear	No Unusual Condition/ Not Stated	Dark - Street Lights
180313721	04/28/2018	01:39	Saturday	19TH AVE	WINSTON DR	0	Not Stated	Pedestrian	Not Stated	Entering Traffic	Driver	South	Proceeding Straight	CVC 21456(c)	Fatal	Vehicle/ Pedestrian	Pedestrian	Clear	No Unusual Condition/ Not Stated	Dark - Street Lights
180284285	04/17/2018	13:15	Tuesday	CROSSOVER DR	PARK PRESIDIO BYPASS DR	27	South	Driver	North	Proceeding Straight	Driver	North	Proceeding Straight	CVC 21703	Injury (Complaint of Pain)	Rear End	Other Motor Vehicle	Clear	No Unusual Condition/ Not Stated	Daylight
180284865	04/17/2018	17:20	Tuesday	LINCOLN WAY	29TH AVE	35	West	Driver	East	Proceeding Straight	Driver	East	Slowing/ Stopping	CVC 22350	Injury (Complaint of Pain)	Rear End	Other Motor Vehicle	Clear	No Unusual Condition/ Not Stated	Daylight
180279963	04/15/2018	21:20	Sunday	CROSSOVER DR	MARTIN LUTHER KING JR DR	0	Not Stated	Driver	East	Making Left Turn	Driver	Not Stated	Proceeding Straight	CVC 21801(a)	Injury (Complaint of Pain)	Head-On	Other Motor Vehicle	Clear	No Unusual Condition/ Not Stated	Dark - Street Lights

TransBASE Internal Dashboard

Geographic Extent: Custom Boundary

Spatial Intersect: No Restriction (Only within Boundary)

Data Range: 01/01/2018 to 12/31/2022

Pull Date: 2/3/2023

Case ID	Collision Date	Collision Time	Day of Week	Primary Road	Secondary Road	Distance	Direction	Party 1 Type	Party 1 Direction of Travel	Party 1 Movement Preceding Crash	Party 2 Type	Party 2 Direction of Travel	Party 2 Movement Preceding Crash	Vehicle Code Violation	Highest Degree of Injury	Type of Collision	Motor Vehicle Involved With	Weather	Road Condition	Lighting
180266318	04/10/2018	22:37	Tuesday	LINCOLN WAY	22ND AVE	71	West	Driver	West	Making Right Turn	Parked Vehicle	Not Stated	Other	CVC 23153(a)	Injury (Complaint of Pain)	Rear End	Parked Motor Vehicle	Clear	No Unusual Condition/ Not Stated	Dark - Street Lights
180253666	04/05/2018	23:13	Thursday	CROSSOVER DR	MARTIN LUTHER KING JR DR	0	Not Stated	Driver	East	Making Left Turn	Driver	Not Stated	Proceeding Straight	CVC 21801(a)	Injury (Complaint of Pain)	Head-On	Other Motor Vehicle	Clear	No Unusual Condition/ Not Stated	Dark - Street Lights
180241796	04/01/2018	15:00	Sunday	WINSTON DR	19TH AVE	10	West	Driver	East	Proceeding Straight	Driver	East	Stopped In Road	CVC 21703	Injury (Complaint of Pain)	Rear End	Other Motor Vehicle	Clear	No Unusual Condition/ Not Stated	Daylight
180228164	03/27/2018	15:50	Tuesday	LINCOLN WAY	20TH AVE	0	Not Stated	Driver	East	Proceeding Straight	Driver	East	Stopped In Road	CVC 21703	Injury (Other Visible)	Sideswipe	Other Motor Vehicle	Clear	No Unusual Condition/ Not Stated	Daylight
180209578	03/20/2018	11:00	Tuesday	LAKE MERCED BLVD	MIDDLEFIELD DR	0	Not Stated	Driver	North	Making Left Turn	Driver	West	Proceeding Straight	CVC 21801(a)	Injury (Other Visible)	Broadside	Other Motor Vehicle	Raining	No Unusual Condition/ Not Stated	Daylight
180210638	03/20/2018	18:03	Tuesday	SUNSET BLVD	IRVING ST	0	Not Stated	Driver	South	Proceeding Straight	Pedestrian	East	Not Stated	CVC Unknown	Injury (Severe)	Broadside	Pedestrian	Raining	No Unusual Condition/ Not Stated	Daylight
180207061	03/19/2018	14:00	Monday	LINCOLN WAY	21ST AVE	135	West	Pedestrian	West	Proceeding Straight	Driver	West	Proceeding Straight	CVC Unknown	Injury (Other Visible)	Vehicle/ Pedestrian	Pedestrian	Clear	No Unusual Condition/ Not Stated	Daylight
180190018	03/13/2018	02:44	Tuesday	SUNSET BLVD	VICENTE ST	0	Not Stated	Driver	North	Proceeding Straight	Driver	North	Stopped In Road	CVC 22350	Injury (Complaint of Pain)	Rear End	Other Motor Vehicle	Raining	No Unusual Condition/ Not Stated	Dark - Street Lights
180192666	03/13/2018	20:51	Tuesday	WINSTON DR	BUCKINGHAM WAY	0	Not Stated	Driver	South	Making Left Turn	Driver	East	Proceeding Straight	CVC 21800(c)	Injury (Complaint of Pain)	Broadside	Other Motor Vehicle	Raining	No Unusual Condition/ Not Stated	Dark - Street Lights
180163786	03/02/2018	14:09	Friday	SUNSET BLVD	LAKE MERCED BLVD	0	Not Stated	Driver	South	Proceeding Straight	Driver	North	Stopped In Road	CVC 22350	Injury (Complaint of Pain)	Head-On	Other Motor Vehicle	Raining	No Unusual Condition/ Not Stated	Daylight
180131501	02/18/2018	15:40	Sunday	19TH AVE	WINSTON DR	23	North	Driver	North	Making Left Turn				CVC 21658(a)	Injury (Severe)	Hit Object	Fixed Object	Clear	No Unusual Condition/ Not Stated	Daylight
180121007	02/14/2018	15:46	Wednesday	SUNSET BLVD	SLOAT BLVD	10	North	Driver	North	Proceeding Straight				CVC 22350	Injury (Other Visible)	Head-On	Fixed Object	Clear	No Unusual Condition/ Not Stated	Daylight
180117874	02/13/2018	13:30	Tuesday	SUNSET BLVD	WAWONA ST	9	North	Driver	North	Making Left Turn	Pedestrian	South	Not Stated	CVC 21950(a)	Injury (Severe)	Vehicle/ Pedestrian	Pedestrian	Clear	No Unusual Condition/ Not Stated	Daylight
180111810	02/10/2018	23:33	Saturday	LAKE MERCED BLVD	SUNSET BLVD	0	Not Stated	Driver	South	Proceeding Straight				CVC 22350	Injury (Other Visible)	Hit Object	Fixed Object	Clear	No Unusual Condition/ Not Stated	Dark - Street Lights
180107847	02/09/2018	14:44	Friday	SUNSET BLVD	SANTIAGO ST	311	South	Driver	South	Proceeding Straight	Driver	South	Proceeding Straight	CVC 22350	Injury (Complaint of Pain)	Rear End	Other Motor Vehicle	Clear	No Unusual Condition/ Not Stated	Daylight
180099200	02/06/2018	10:06	Tuesday	LAKE MERCED BLVD	MIDDLEFIELD DR	290	South	Driver	South	Passing Other Vehicle	Bicyclist	South	Proceeding Straight	CVC 21760(b)	Injury (Other Visible)	Sideswipe	Bicycle	Clear	No Unusual Condition/ Not Stated	Daylight

TransBASE Internal Dashboard

Geographic Extent: Custom Boundary

Spatial Intersect: No Restriction (Only within Boundary)

Data Range: 01/01/2018 to 12/31/2022

Pull Date: 2/3/2023

Case ID	Collision Date	Collision Time	Day of Week	Primary Road	Secondary Road	Distance	Direction	Party 1 Type	Party 1 Direction of Travel	Party 1 Movement Preceding Crash	Party 2 Type	Party 2 Direction of Travel	Party 2 Movement Preceding Crash	Vehicle Code Violation	Highest Degree of Injury	Type of Collision	Motor Vehicle Involved With	Weather	Road Condition	Lighting
180094705	02/04/2018	19:30	Sunday	HOLLOWAY AVE	19TH AVE	0	Not Stated	Bicyclist	West	Proceeding Straight	Driver	East	Making Left Turn	CVC 21201(d)	Injury (Other Visible)	Broadside	Bicycle	Clear	No Unusual Condition/ Not Stated	Dark - Street Lights
180082512	01/31/2018	09:47	Wednesday	WAWONA ST	SUNSET BLVD	0	Not Stated	Driver	South	Proceeding Straight	Driver	East	Stopped In Road	CVC 21453(a)	Injury (Complaint of Pain)	Broadside	Other Motor Vehicle	Clear	No Unusual Condition/ Not Stated	Daylight
180051959	01/20/2018	11:11	Saturday	SUNSET BLVD	TARAVAL ST	154	South	Driver	North	Proceeding Straight	Driver	North	Proceeding Straight	CVC 21703	Injury (Other Visible)	Rear End	Other Motor Vehicle	Clear	No Unusual Condition/ Not Stated	Daylight
180011555	01/05/2018	10:04	Friday	LAKE MERCED BLVD	SUNSET BLVD	0	Not Stated	Driver	South	Slowing/ Stopping	Driver	North	Stopped In Road	CVC 22350	Injury (Complaint of Pain)	Broadside	Other Motor Vehicle	Raining	No Unusual Condition/ Not Stated	Daylight
18006716	01/03/2018	12:09	Wednesday	LINCOLN WAY	19TH AVE	0	Not Stated	Driver	West	Other	Driver	West	Stopped In Road	CVC 21658(a)	Injury (Complaint of Pain)	Sideswipe	Other Motor Vehicle	Cloudy	No Unusual Condition/ Not Stated	Daylight

TransBASE Internal Dashboard

Geographic Extent: Custom Boundary

Spatial Intersect: No Restriction (Only within Boundary)

Data Range: 01/01/2018 to 12/31/2022

Pull Date: 2/3/2023

Metadata Information

Collision Filters

Database Source: TransBASESF.org
Database Pull Date: 2/3/2023
Collision Level: Injury Collisions
Boundary: Custom Boundary
Collision Dates: 01/01/2018 to 12/31/2022
Collision Month Filter(s): No Restrictions
Collision Distance: Any Distance
Collision Severity Filter(s): No Restrictions
Primary Collision Factor Filter(s): No Restrictions
Collision Type Filter(s): No Restrictions
Intersection/Midblock: No Restriction (Only within Boundary)

Party Filters

Party Involved Type: No Restrictions
Party Involved Gender: No Restrictions
Party Involved at Fault: No Restrictions
Party Involved Age: No Restriction
Party Involved Sobriety: No Restrictions
Party Involved Condition: No Restrictions
Party Involved Direction of Travel: No Restrictions
Party Involved Safety Equipment 1: No Restrictions
Party Involved Safety Equipment 2: No Restrictions
Party Involved Insurance: No Restrictions
Party Involved Other Associated Factors : No Restrictions
Party Involved Movement Preceding Collision: No Restrictions
Party Involved Vehicle Type: No Restrictions
Party Involved Race: No Restrictions
Party Involved Special Info: No Restrictions
Party Involved Autonomous Vehicle: No Restrictions

Victim Filters

Victim Involved Role: No Restrictions
Victim Involved Degree of Injury: No Restrictions
Victim Involved Age: No Restriction
Victim Involved Seating Position: No Restrictions
Victim Involved Safety Equipment: No Restrictions
Victim Involved Ejected: No Restrictions

Environmental Filters

Nearest Traffic Control: No Restriction
Intersecting Speed Limit: No Restriction
Intersecting Network: No Restriction
Intersecting Street Class: No Restriction
Weather Description: No Restrictions
Lighting Description: No Restrictions

Transit Collisions Along 29 Sunset - Phase 1 (11/30/2015-11/30/2020)

Lincoln/Bowley to Holloway/Beverly

Intersection	Avoidable	Non Chargeable	Unavoidable	(blank)	Grand Total
19th Ave & Holloway Ave			2		2
n/a			1		1
outbound/nearside			1		1
19th Ave & Rivera St			1		1
inbound			1		1
19th St & Lincoln Blvd	1				1
outbound/farside	1				1
20th Ave & Winston Dr			1		1
outbound/nearside			1		1
21st Ave & Lincoln Way			2		2
outbound			1		1
outbound/farside			1		1
25th Ave & Balboa St	1				1
inbound/midblock	1				1
25th Ave & Cabrillo St	1				1
inbound	1				1
25th Ave & El Camino Del Mar	1				1
inbound/nearside	1				1
25th Ave & Fulton St			1		1
inbound far side			1		1
25th Ave & Geary Blvd		1			1
outbound		1			1
25th Ave & Lake St			1		1
outbound near side			1		1
25th Ave & Lincoln Way		1	1		2
inbound far side			1		1
outbound/farside		1			1
25th St & Fulton St			1		1
inbound/nearside			1		1
25th St & Geary St			2		2
inbound			1		1
inbound/nearside			1		1
28th Ave & Lincoln Blvd					
(blank)					
31st Ave & Lincoln Way			2		2
farside			1		1
outbound			1		1
Baker St & Mansell St		1			1
outbound		1			1
Bowley St & Gibson Rd	1				1
outbound midblock	1				1
Bowley St & Lincoln Blvd		1			1
inbound/midblock		1			1
Bowley St & Lincoln Way			1		1
near side			1		1
Buckingham Way & Winston Dr	5	1	1		7
inbound	2				2
inbound near side	1				1
inbound/nearside	1	1			2
outbound			1		1
outbound/nearside	1				1
Crossover Dr & Fulton St	1	1	2		4
inbound	1				1
inbound/nearside		1	2		3
Crossover Dr & John F Kennedy Dr	1				1
RFK/Crossover	1				1
Crossover Dr & Park Presidio Blvd	1		2		3
inbound	1				1
inbound/nearside			1		1
(blank)			1		1

Transit Collisions Along 29 Sunset - Phase 1 (11/30/2015-11/30/2020)

Lincoln/Bowley to Holloway/Beverly

Intersection	Avoidable	Non Chargeable	Unavoidable	(blank)	Grand Total
Crossover Dr & Transverse Dr	1				1
inbound	1				1
Holloway Ave & Junipero Serra Blvd	1				1
outbound	1				1
Irving St & Sunset Blvd			2		2
inbound/midblock			2		2
Judah St & Sunset Blvd	1		2		3
inbound	1				1
inbound/nearside			1		1
outbound near side			1		1
Lake Merced Blvd & Middlefield Dr	1		1		2
inbound			1		1
outbound midblock	1				1
Lake Merced Blvd & Winston Dr	1		1		2
inbound			1		1
inbound/nearside	1				1
Lawton St & Sunset Blvd			1		1
outbound/nearside			1		1
Ocean Ave & Sunset Blvd			1		1
inbound/nearside			1		1
Ortega St & Sunset Blvd			2		2
Outbound/Farside			1		1
far side			1		1
Pacheco St & Sunset Blvd			1		1
inbound/near side			1		1
Quintara St & Sunset Blvd			1		1
outbound/farside			1		1
Rivera St & Santiago St			1		1
inbound midblock			1		1
Rivera St & Sunset Blvd			3		3
inbound near side			3		3
Santiago St & Sunset Blvd			1		1
outbound near side			1		1
Sunset Blvd & Taraval St			1		1
outbound/nearside			1		1
Sunset Blvd & Vicente St			1		1
inbound/nearside			1		1
Sunset Blvd & Wawona St			1		1
outbound			1		1
(blank)	4	1	9		14
101/280 Freeway	1				1
Bell Wash Way	1				1
inbound			2		2
inbound/nearside			1		1
nearside			1		1
outbound	1		2		3
outbound/midblock			1		1
outbound/nearside			1		1
Wood Yard	1				1
(blank)		1	1		2
Grand Total	18	6	40	0	64

LINCOLN WAY AND 21ST AVE – TURN TEMPLATES

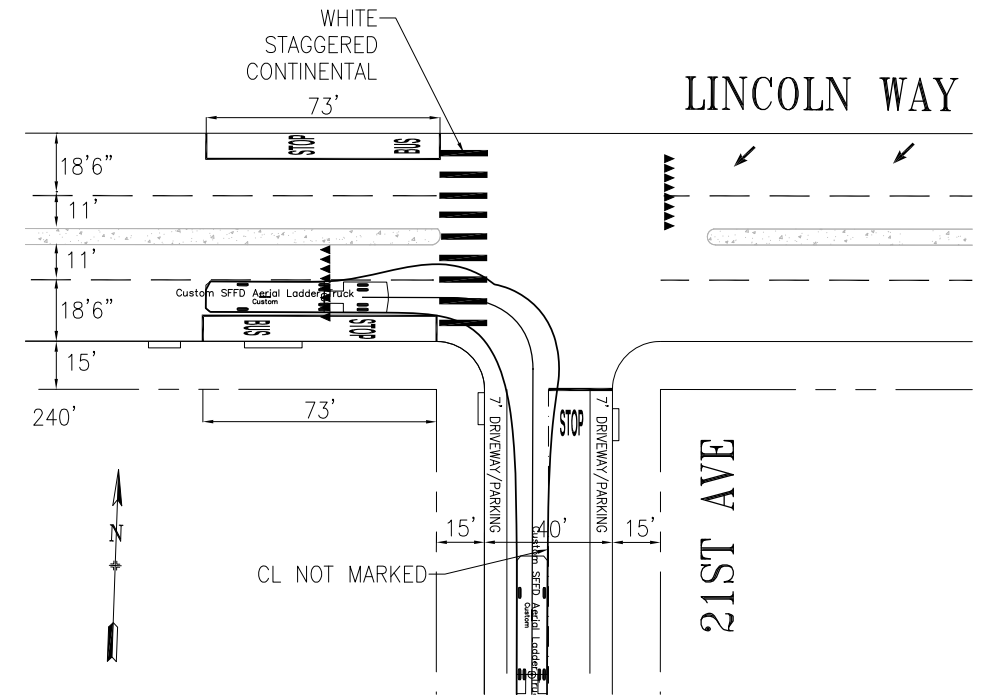
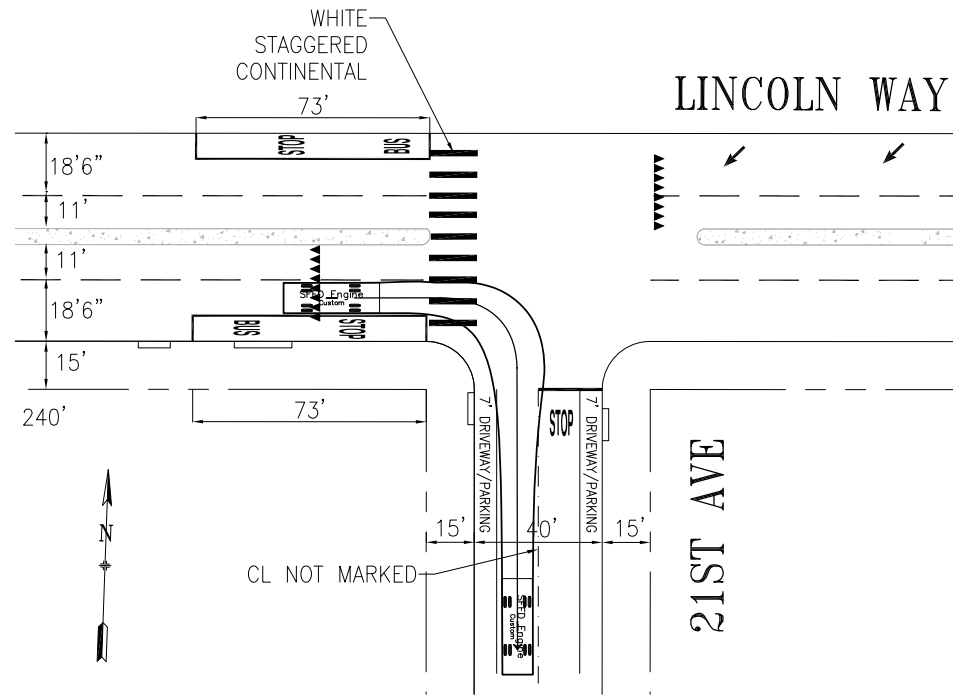
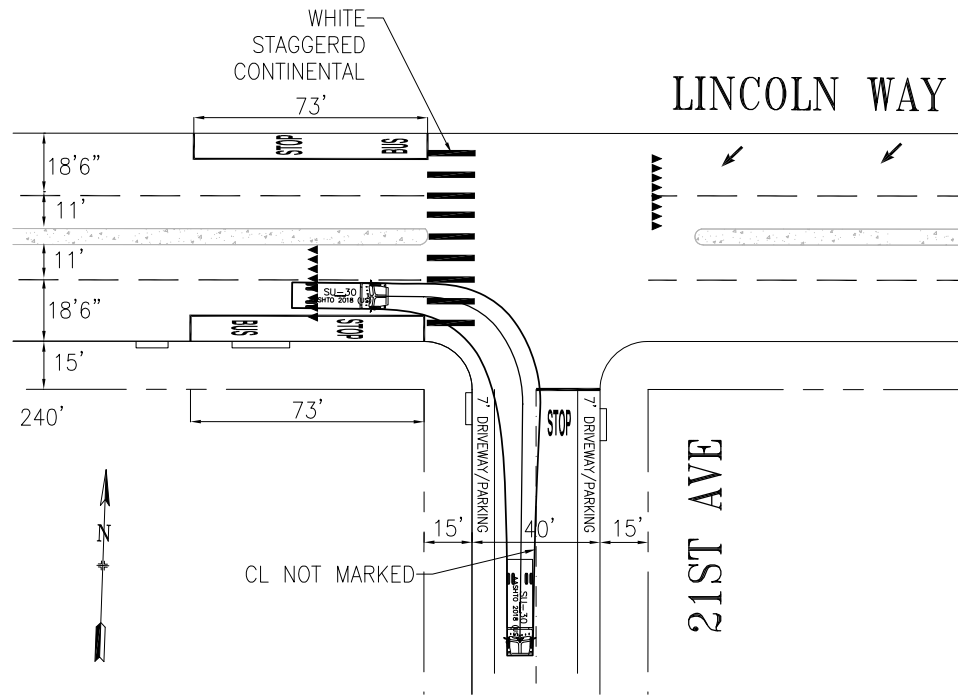
DRAFT
1/2023

EXISTING

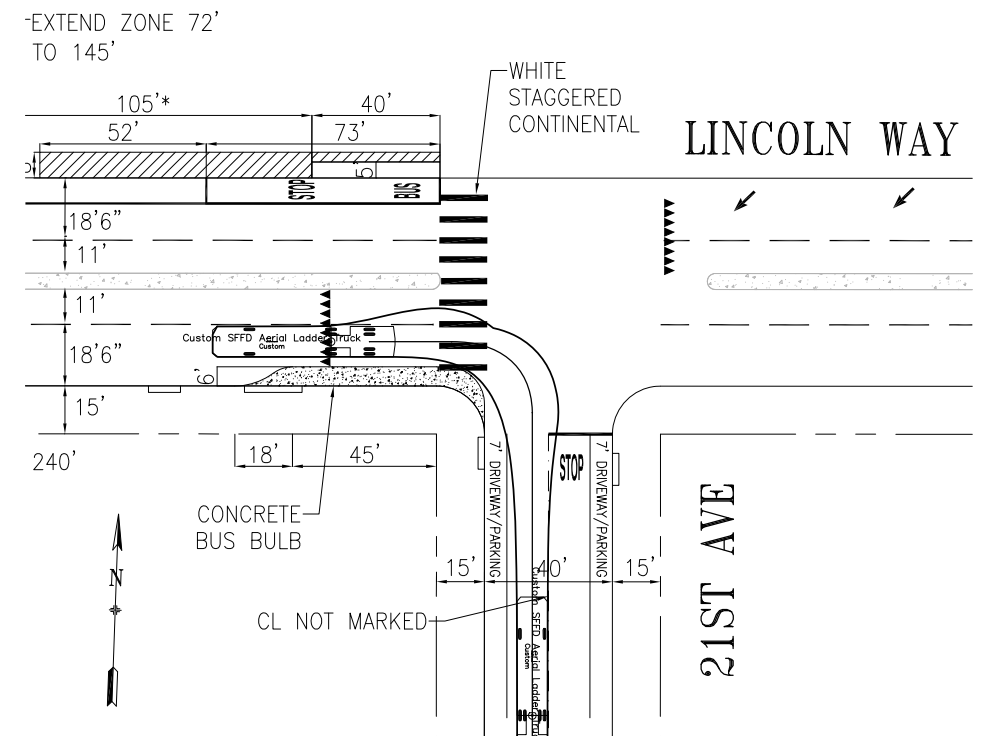
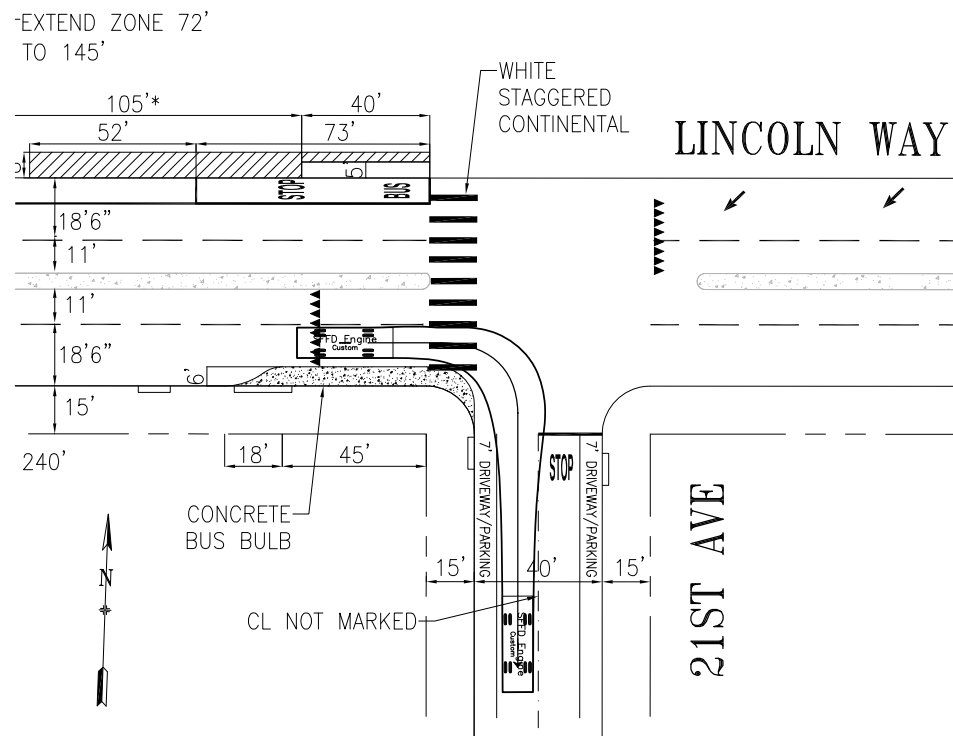
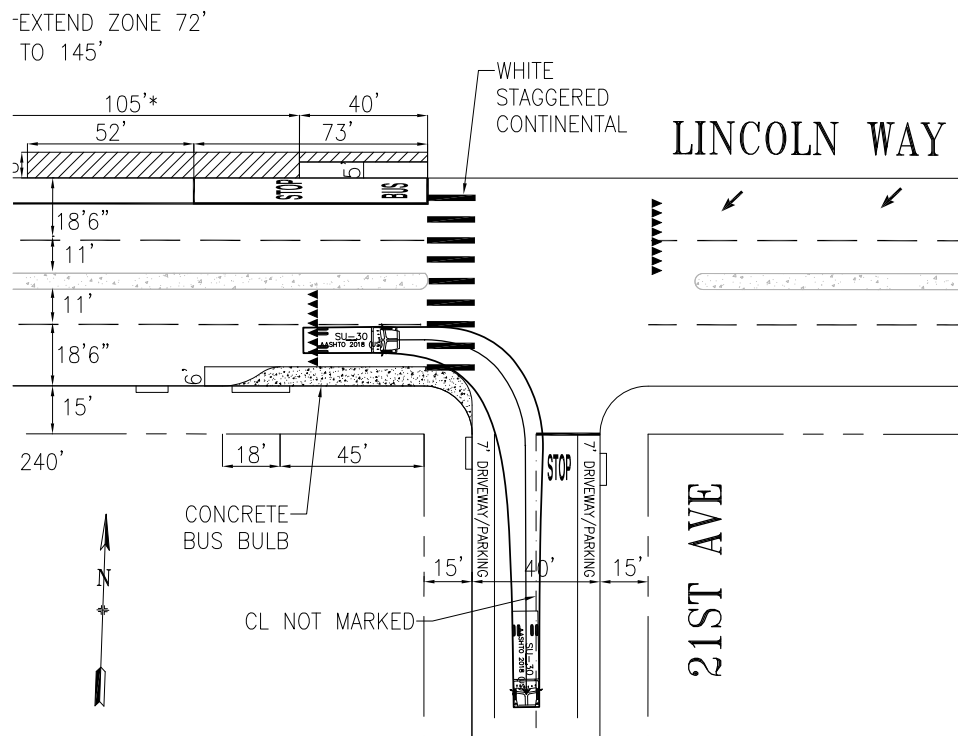
SU30

SFFD-ENGINE

SFFD-LADDER



PROPOSED



LINCOLN WAY AND 25TH AVE – TURN TEMPLATES

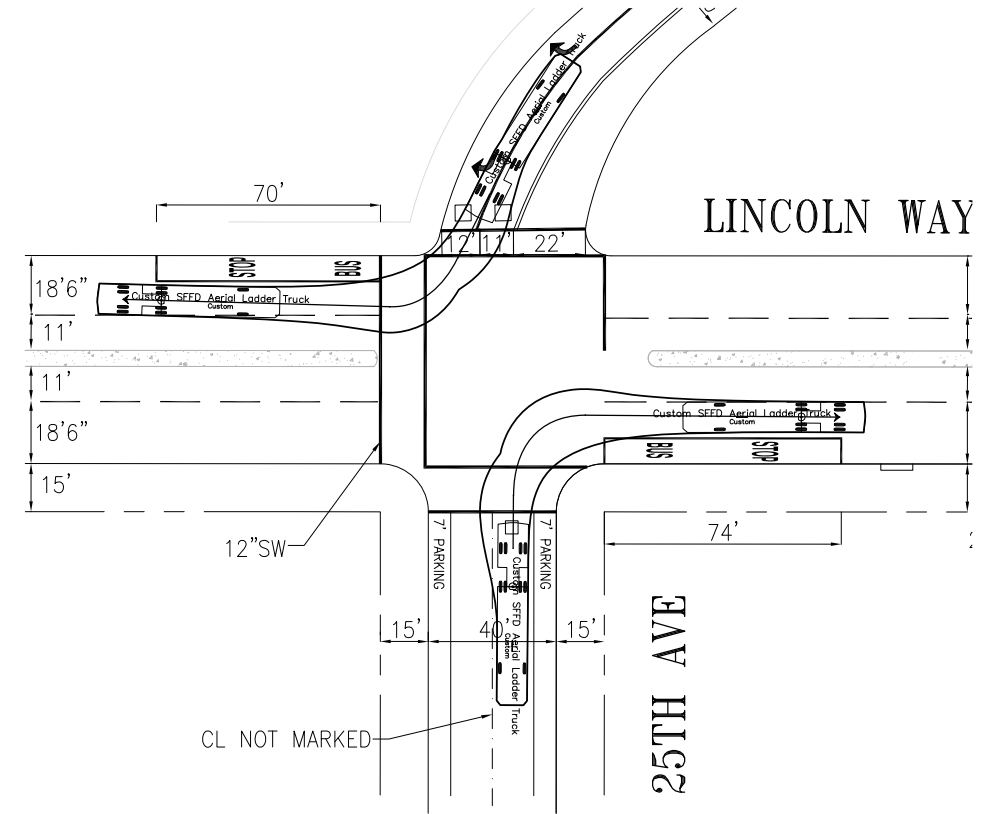
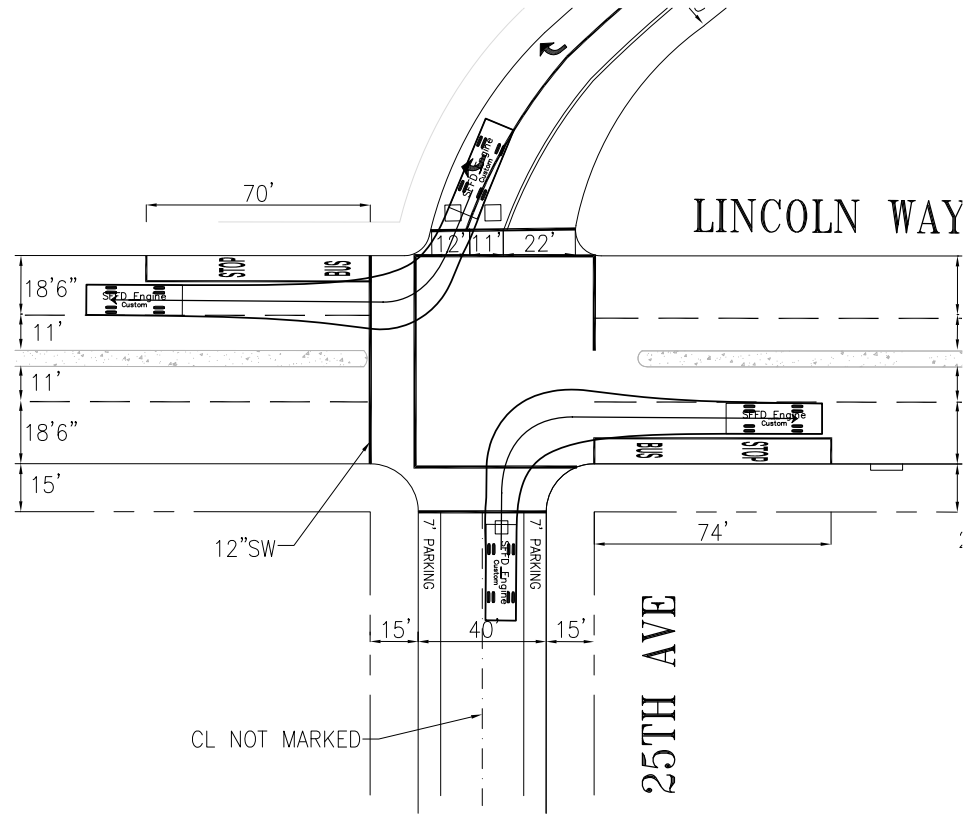
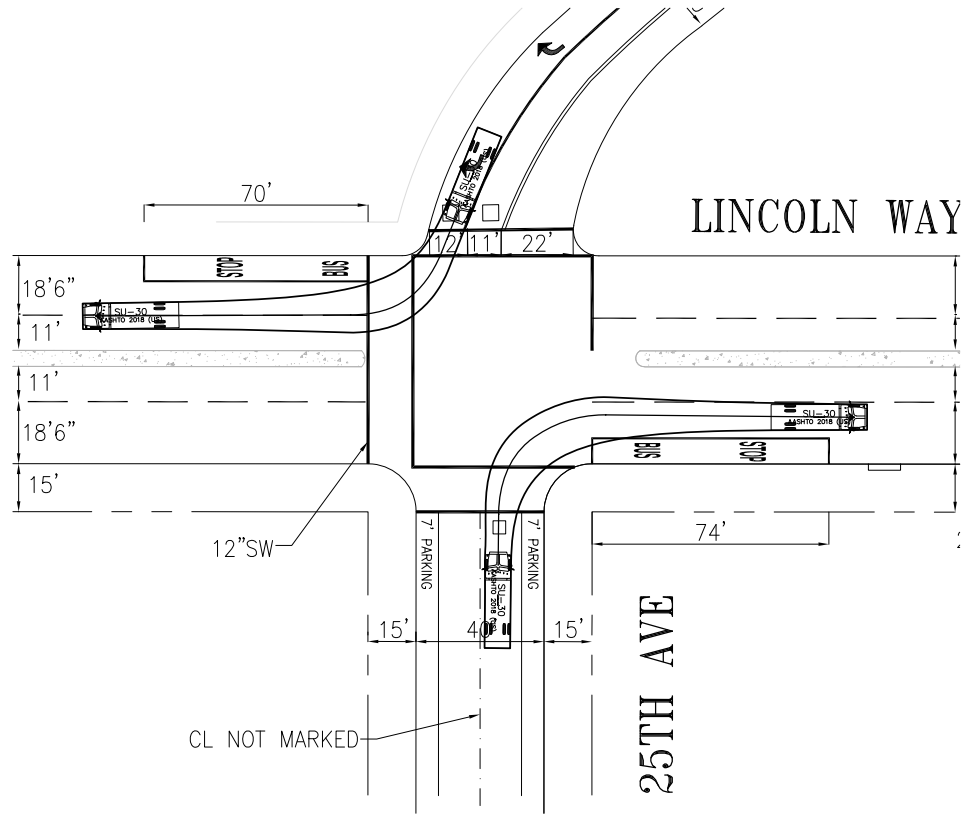
DRAFT
1/2023

EXISTING

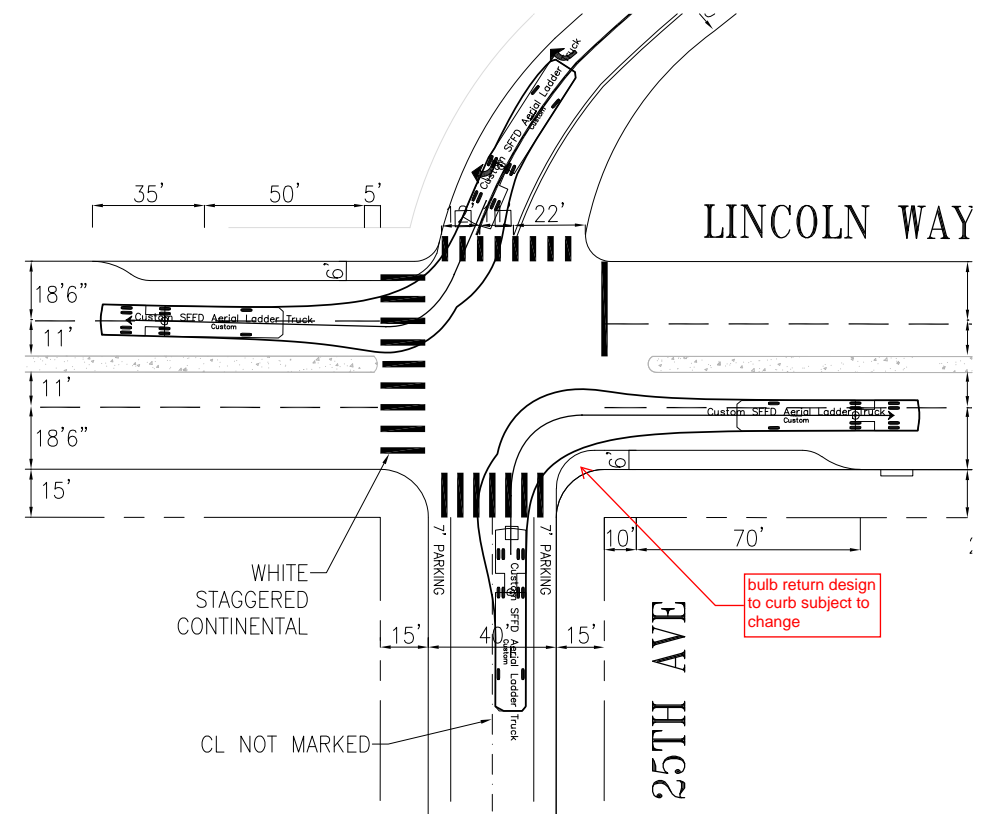
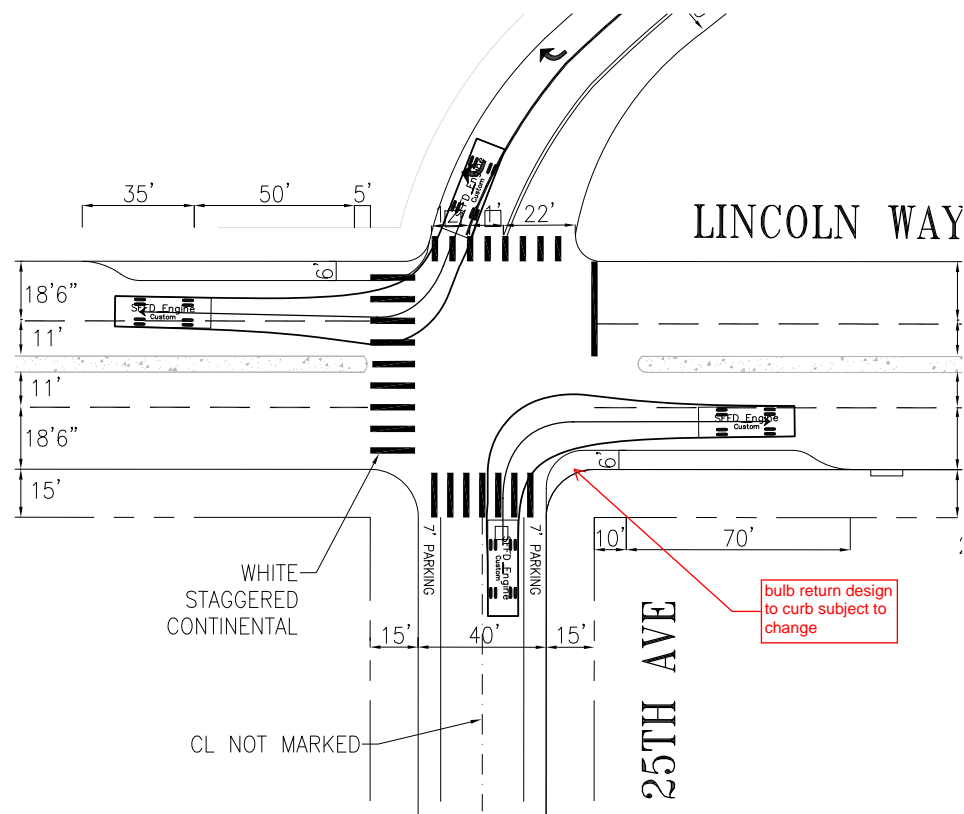
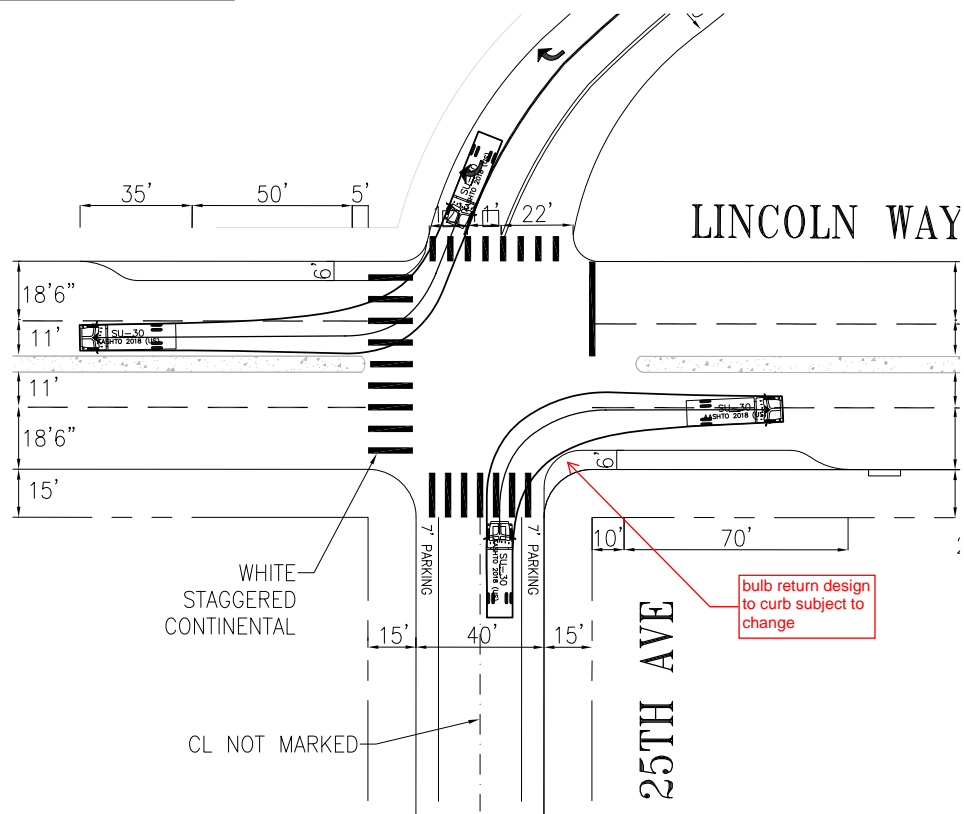
SU30

SFFD-ENGINE

SFFD-LADDER



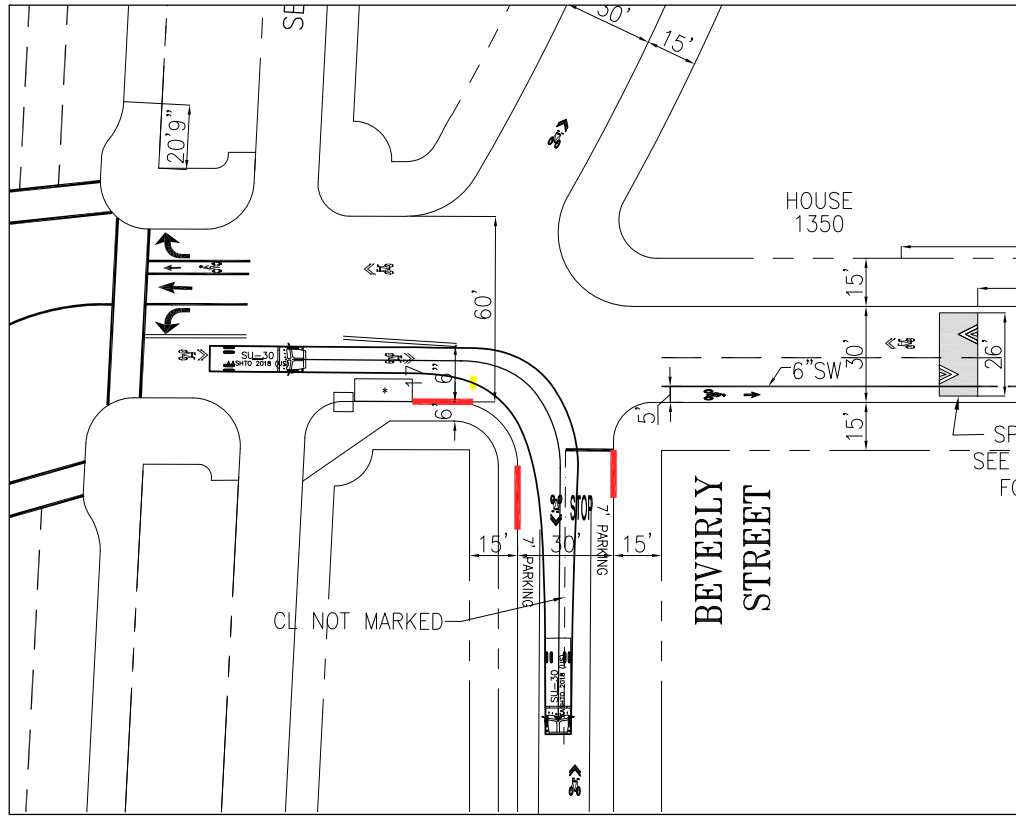
PROPOSED



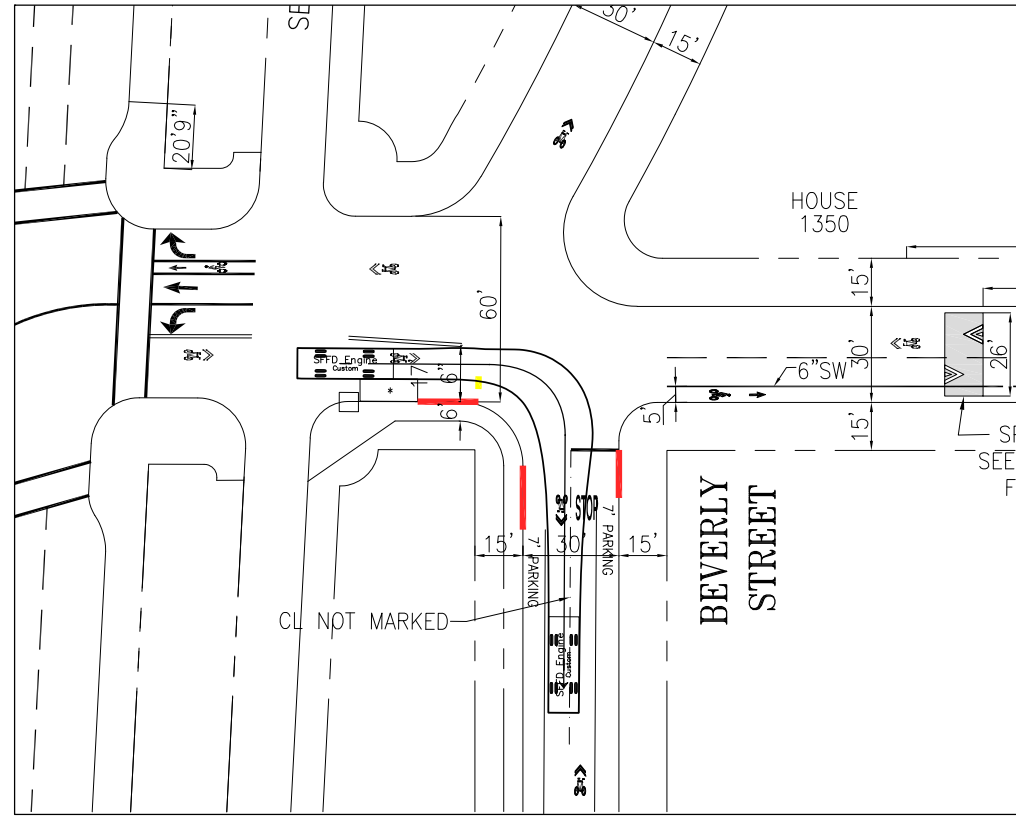
HOLLOWAY AVE AND BEVERLY ST – TURN TEMPLATES

DRAFT
01/2023

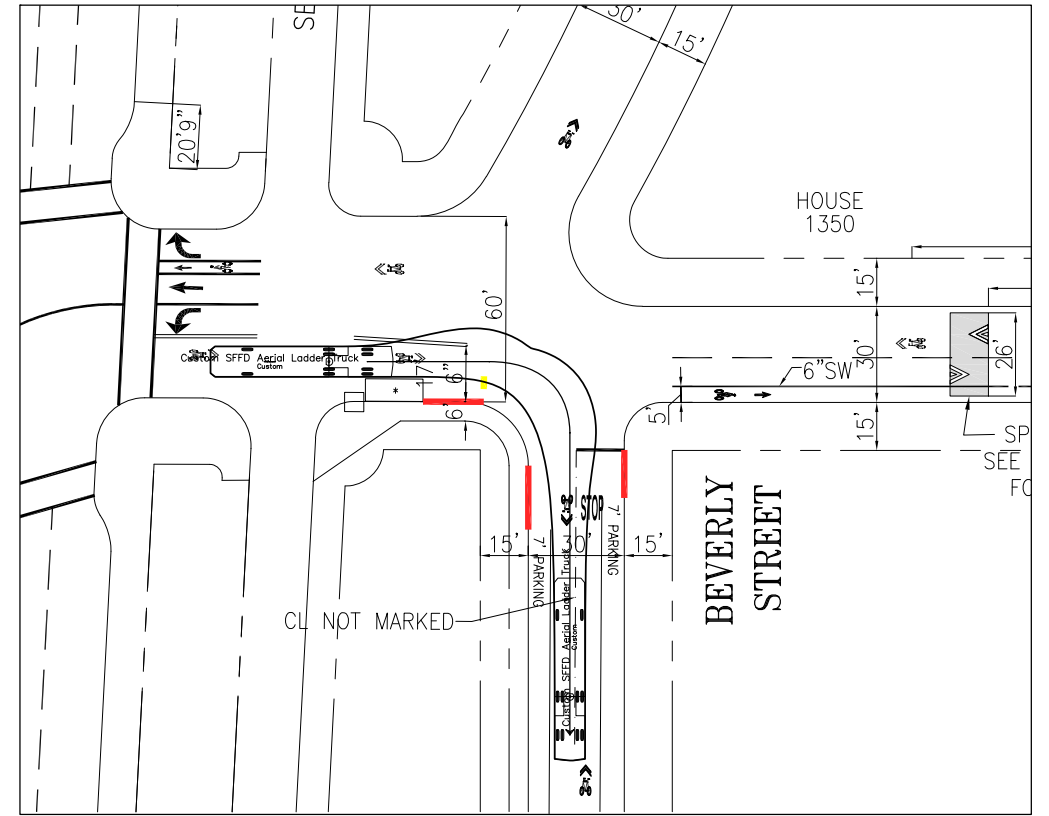
EXISTING SU30



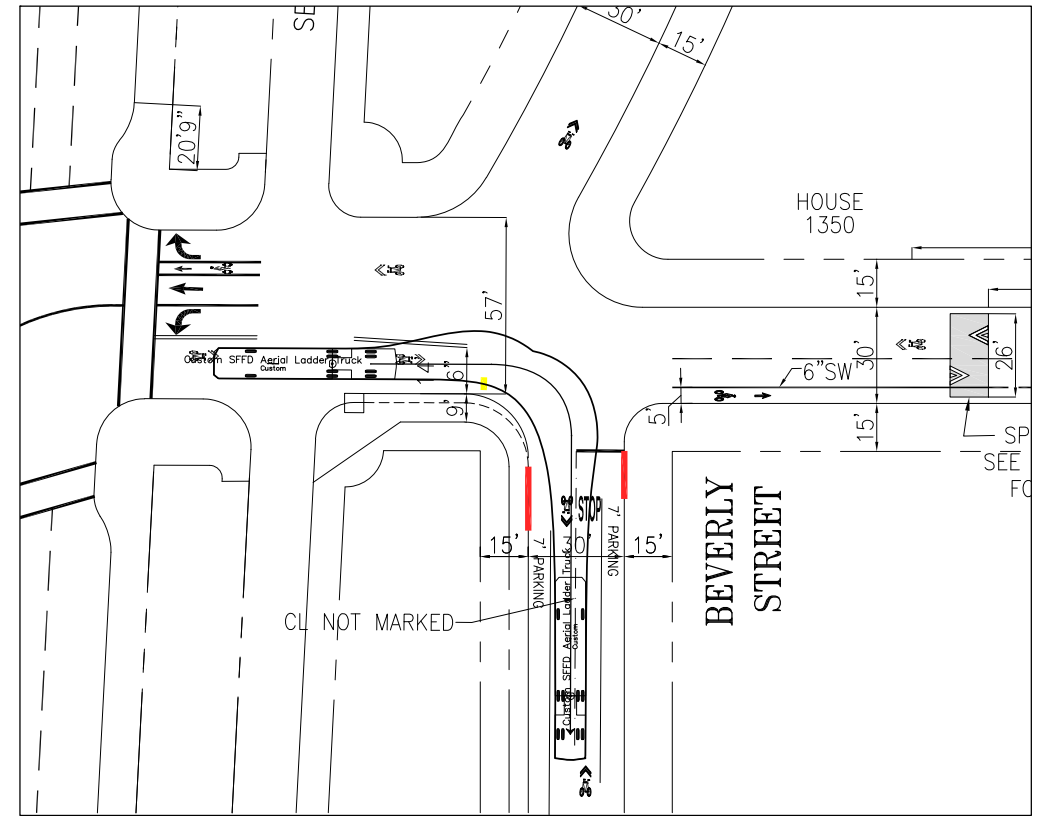
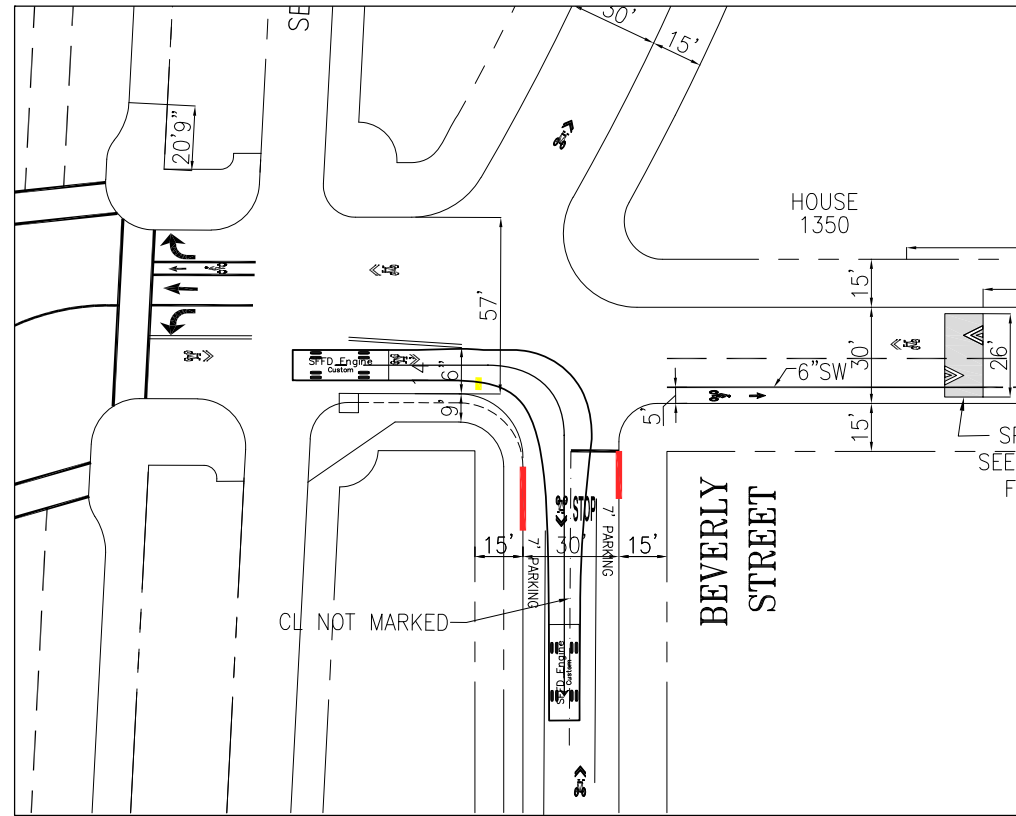
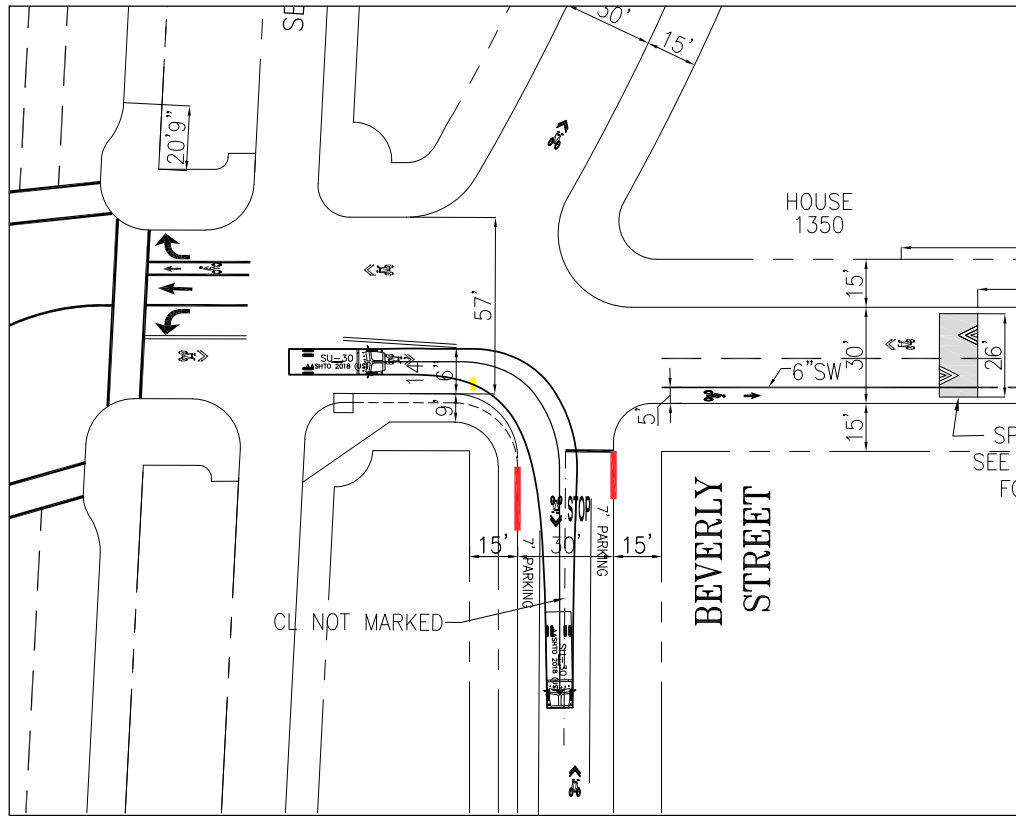
SFFD-ENGINE



SFFD-LADDER



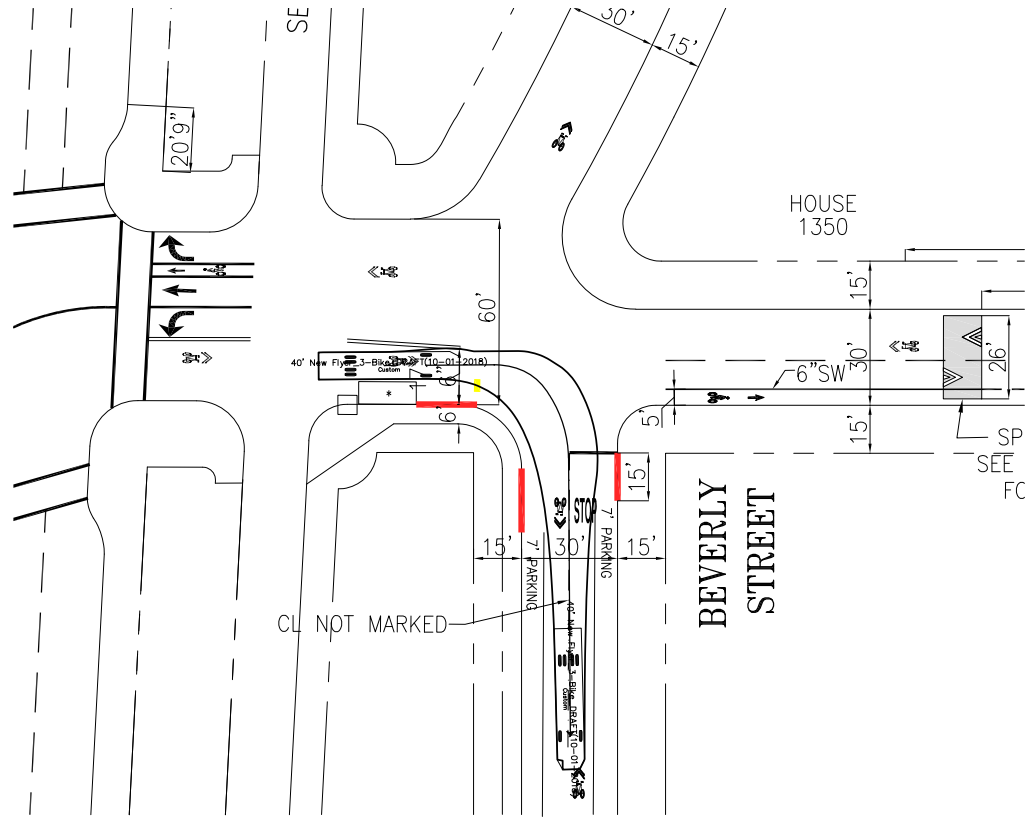
PROPOSED



HOLLOWAY AVE AND BEVERLY ST — TURN TEMPLATES

DRAFT
02/2023

EXISTING 40' NEW FLYER



PROPOSED

