

SFMTA - TASC SUMMARY SHEET

PreStaff_Date: 12/8/2020 Requested_by: SFMTA Handled: Tom Folks Section Head : TF <i>TF</i>	<input type="checkbox"/> Public Hearing Consent <input checked="" type="checkbox"/> Public Hearing Regular <input type="checkbox"/> Informational / Other <small>PH - Regular</small>	No objections: _____ Item Held: _____ Other: _____
--	---	---

Location: Tenderloin

Subject: Speed Limit

PROPOSAL / REQUEST:
 RESCIND--25 MPH SPEED LIMIT
 ESTABLISH--20 MPH SPEED LIMIT
 Grove Street, between Van Ness Avenue and Market Street
 McAllister Street, between Van Ness Avenue and Market Street
 Golden Gate Avenue, between Van Ness Avenue and Market Street
 Turk Street, between Van Ness Avenue and Market Street
 Eddy Street, between Van Ness Avenue and Mason Street
 Ellis Street, between Van Ness Avenue and Mason Street
 O'Farrell Street, between Van Ness Avenue and Mason Street
 Geary Street, between Van Ness Avenue and Mason Street
 Post Street, between Van Ness Avenue and Mason Street
 Sutter Street, between Van Ness Avenue and Mason Street
 Polk Street, between Sutter Street and Grove Street
 Larkin Street, between Sutter Street and Grove Street
 Hyde Street, between Sutter Street and Market Street
 Leavenworth Street, between Sutter Street and Market Street
 Jones Street, Between Sutter Street and Market Street
 Taylor Street, between Sutter Street and Market Street Mason, between Sutter and Market streets

BACKGROUND INFORMATION / COMMENTS

The 85th percentile ranges from 20 to 26.3 mph on these streets, with an average of 23.54 mph. Using standard methodology the speed limit is usually rounded to the nearest 5 mph increment and can be reduced by another 5 mph increment if there are special conditions.

Section 22358.4(a) of the CVC allows for this adjustment based on the Engineering and Traffic Survey. This interpretation was confirmed by Caltrans' Headquarters and has also been used by the City of San Jose.

These streets are all part of the City's High Injury Vision Zero Network, with either the entire street segment or a substantial portion included.

The signal timing progression in this area was set at 20 mph in the recent SOMA/NOMA retiming effort.

If a collision occurs at a speed of 20 mph, the risk of a fatality drops to 10%.

If implemented, at least one new 20 mph sign would be installed per block. Estimated cost is about \$70,000. These new signs would brand this area as a 20 mph speed limit zone to anyone driving in this area from out of town. As a tourist area, unfamiliar drivers would be visually reminded that the speed limit is unusual.

HEARING NOTIFICATION AND PROCESSING NOTES:	ENVIRONMENTAL CLEARANCE BY: <input checked="" type="checkbox"/> SFMTA <input type="checkbox"/> Attached <input type="checkbox"/> Pending
---	--

Why

Unsafe speed was a factor in 35 percent of all fatal collisions Citywide.

As driver speed increases, the field of vision narrows.

SPEEDING

High Speeds Increase the Likelihood of Collisions

Vehicle speed affects a driver's peripheral vision. As speed increases, the visual field narrows, limiting the ability of the driver to see other activity on the periphery, such as a person riding a bicycle on the side of the street or a person entering the crosswalk.⁵

In addition to limiting the field of vision, higher speeds also increase the distance required for a driver to stop in time to avoid a collision. In general, doubling the speed of a car increases the total braking distance nearly four times.⁶ This combination of limited vision and longer braking distance explains why unsafe speed is the most common violation category among all collisions in Los Angeles.

FIELD OF VISION AT:
20 MPH
10%
DEATH RISK



FIELD OF VISION AT:
40 MPH
80%
DEATH RISK



⁵ Astrid Bartmann, William Spijkers, and Manfred Hess, "Street Environment, Driving Speed, and Field of Vision," in *Vision in Vehicles III* (Evanston, Illinois: Northwestern University, 1991), 381-389.

⁶ Road Safety Authority, "Stopping distances for cars," in *Rules of the Road* (Dublin, Ireland: The O'Brien Press Ltd, March 2015, 115-19, accessed November 3, 2016, http://www.rotr.ie/Rules_of_the_road.pdf.

Summary of 85th Percentile Speed Data

Street	Cross Street	Cross Street	85 th %-ile speed
Grove Street	Van Ness Avenue	Market Street	20
McAllister Street	Van Ness Avenue	Market Street	23.5
Golden Gate Avenue	Van Ness Avenue	Market Street	24
Turk Street	Van Ness Avenue	Market Street	24.6
Eddy Street	Van Ness Avenue	Mason Street	23
Ellis Street	Van Ness Avenue	Mason Street	23.9
O'Farrell Street	Van Ness Avenue	Mason Street	25
Geary Street	Van Ness Avenue	Mason Street	25.3
Post Street	Van Ness Avenue	Mason Street	26.3
Sutter Street	Van Ness Avenue	Mason Street	22.7
Polk Street	Sutter Street	Grove Street	20.6
Larkin Street	Sutter Street	Grove Street	24.3
Hyde Street	Sutter Street	Market Street	23.7
Leavenworth Street	Sutter Street	Market Street	24.3
Jones Street	Sutter Street	Market Street	24.1
Taylor Street	Sutter Street	Market Street	24.6
Mason Street	Sutter Street	Market Street	20.3
		Average:	23.54

Excerpt from the City's Vision Zero Plan. The red streets are on the High Injury Network.

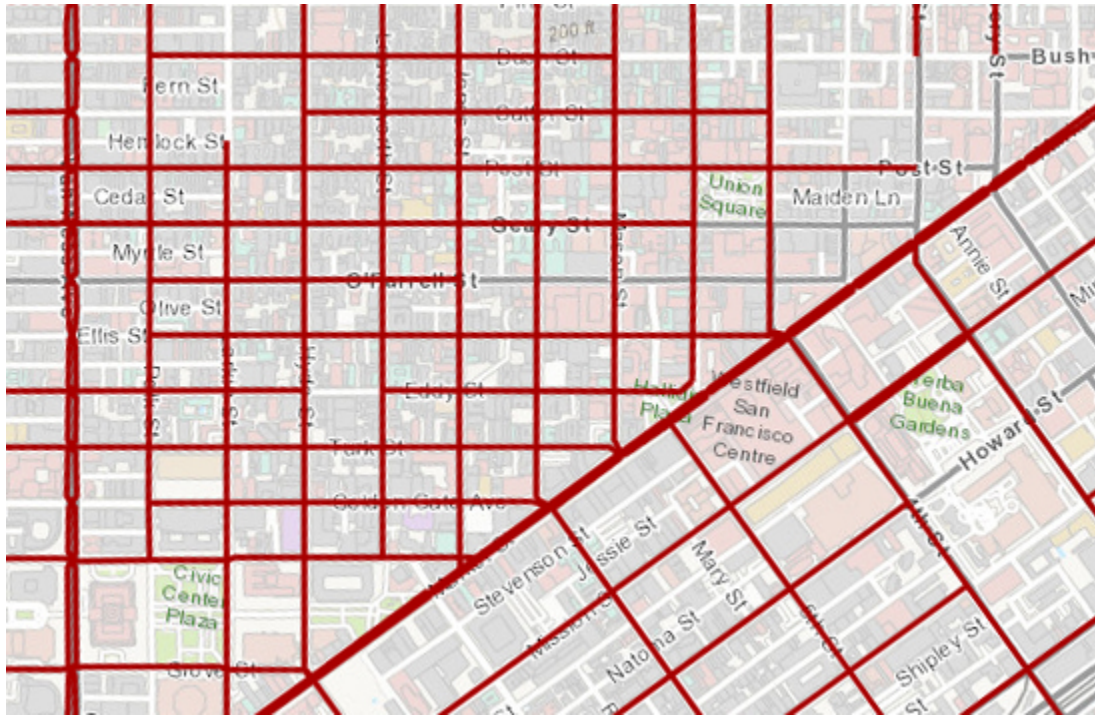


Figure 1. Excerpt of High Injury Network



SFMTA

Municipal
Transportation
Agency

ENGINEERING AND TRAFFIC SURVEY

I. LOCATION: Eddy Street, between Cyril Magnin Street and Gough Street

Street width is more than 40 feet: yes no

This Engineering and Traffic Survey was prepared according to the regulations and procedures in Part 2, Section 2B.13 of the California Manual on Uniform Traffic Control Devices.

This survey was performed on the 15th day of August 2019, at my direction by qualified engineering personnel. The results of the survey are presented in the following synopsis.

II. SPEED SURVEY RESULTS

Date Conducted: Thursday, August 15, 2019
Time of Day: 9:45 A.M.- 10:32 A.M.
Weather Conditions: Clear
Traffic Conditions: Normal

85th Percentile Speed

Location 1 Eddy Street, between Hyde Street and Leavenworth Street
Westbound 22.5 M.P.H Eastbound 23.6 M.P.H.

III. COLLISION RATE

(A) Coverage (5-years): 1/1/2013 - 12/31/2017
(B) Number of Collisions: 177
(C) 24-Hour Volume: 9,480
(D) Length of Section: 4,573 ft. or 0.87 MILES

Collision rate = $[(B) \times 10^6] / [(A) \times 365 \times (C) \times (D)] = 11.75 \text{ Acc/MVM Collisions}$

IV. SPECIAL CONDITIONS


None

V. RECOMMENDATIONS

This survey justifies a speed limit of **25 M.P.H. for Eddy Street, between Cyril Magnin and Gough Street**, as adjusted by applicable provisions of the California Manual on Uniform Traffic Control Devices. **The existing speed limit is 25 MPH.**

VI. I certify that this document is a true and accurate copy of the original on file with the San Francisco Municipal Transportation Agency.

_____ Date _____
Ricardo A. Olea
City Traffic Engineer





SFMTA
Municipal
Transportation
Agency

24-Hour Volume Calculation

LOCATION: Eddy Street, between Cyril Magnin Street and Gough Street

DAY: Thursday

DATE: 08-15-2019

TIME OF 10 MIN
COUNT: 9:35 A.M. – 9:45 A.M. (Location #1 below)

WEATHER: Clear

AREA TYPE: Residential or Commercial

TRAFFIC
CONDITIONS: Normal

RECORDED BY: Steven Rubino

10 Minute Counts:

Location 1: Eddy Street, between Hyde Street and Leavenworth Street
Westbound: 25 Eastbound: 54

24 Hour Volume:

(A) Location 1 Total Volume = 79

24 Hour Volume = (A) x 6 x 20 = 9,480 vehicles / day

SPEED STUDY FORM

LOCATION EDDY STREET BETWEEN HIDE STREET AND LEAVENWORTH STREET

DAY THURSDAY DATE 8-15-2019 TIME: START 9:45a STOP 10:32a

WEATHER CLEAR NO. LANES 2 RECORDED BY S. RUBINO

COMMENTS

DIRECTION WESTBOUND				DIRECTION EASTBOUND			
MPH	TALLY	NO.	%	MPH	TALLY	NO.	%
OVER				OVER			
49				49			
48				48			
47				47			
46				46			
45				45			
44				44			
43				43			
42				42			
41				41			
40				40			
39				39			
38				38			
37				37			
36				36			
35				35			
34				34			
33				33			
32				32			
31		1	100	31			
30				30		1	100
29				29		1	99
28				28		3	98
27		1	99	27		2	95
26				26		4	93
25		1	98	25		2	89
24		7	97	24		5	87
23		10	90	23		9	82
22		11	80	22		11	73
21		16	69	21		8	62
20		14	53	20		16	54
19		10	39	19		10	58
18		6	29	18		3	28
17		7	23	17		6	25
16		4	16	16		10	19
15		6	12	15		4	9
UNDER		6	6	UNDER		5	5

-2.5 mph
85%

23.6 mph
85%

Table with columns: EDDY ST from CYRIL MAGNIN ST to GOUGH ST, Date/Time, Direction, Hit & Run No, Direction, Hit & Run No, Daylight, Other Visible Injury, Cloudy, # Inj, # Killed, # Killed-O. Includes entries for 13070005, 130710321, 13073969, 13079610, 13082000, 13097207, 13107207, 140091547, 14011862, 14017695.

Table with columns: EDDY ST from CYRIL MAGNIN ST to GOUGH ST, Date/Time, Direction, Hit & Run No, Direction, Hit & Run No, Daylight, Other Visible Injury, Clear, # Inj, # Killed, # Killed-O. Includes entries for 130846017, 130865118, 130946588, 130975992, 131007529.

Table with columns: EDDY ST from CYRIL MAGNIN ST to GOUGH ST, Date/Time, Direction, Hit & Run No, Direction, Hit & Run No, Daylight, Other Visible Injury, Clear, # Inj, # Killed, # Killed-O. Includes entries for 131069395, 140091547, 14011862, 14017695.

Table with columns: EDDY ST from CYRIL MAGNIN ST to GOUGH ST, Date/Time, Direction, Hit & Run No, Direction, Hit & Run No, Daylight, Other Visible Injury, Clear, # Inj, # Killed, # Killed-O. Includes entries for 14016562, 14019210, 14024288, 14031563, 140307993, 140349324.

EDDY ST from CYRIL MAGNIN ST to GOUGH ST

Table with columns for Party 1, Party 2, Vehicle, Date/Time, Location, Direction, and Outcome. Includes entries for 140079454, 140052935, 140412396, 140022394, 140028093, and 140052326.

EDDY ST from CYRIL MAGNIN ST to GOUGH ST

Table with columns for Party 1, Party 2, Vehicle, Date/Time, Location, Direction, and Outcome. Includes entries for 140065231, 140054945, 1400509413, 140062389, and 140079717.

EDDY ST from CYRIL MAGNIN ST to GOUGH ST

Table with columns for Party 1, Party 2, Vehicle, Date/Time, Location, Direction, and Outcome. Includes entries for 140049353, 140037820, 140052915, 140047380, and 140050539.

EDDY ST from CYRIL MAGNIN ST to GOUGH ST

Table with columns for Party 1, Party 2, Vehicle, Date/Time, Location, Direction, and Outcome. Includes entries for 140013131, 140083190, 140083452, 140083785, and 140083923.



SFMTA

Municipal
Transportation
Agency

ENGINEERING AND TRAFFIC SURVEY

I. LOCATION: Ellis Street, between Gough Street and Stockton Street

Street width is more than 40 feet: yes no

This Engineering and Traffic Survey was prepared according to the regulations and procedures in Part 2, Section 2B.13 of the California Manual on Uniform Traffic Control Devices.

This survey was performed on the 15th day of August 2019, at my direction by qualified engineering personnel. The results of the survey are presented in the following synopsis.

II. SPEED SURVEY RESULTS

Date Conducted: Thursday, August 15, 2019
Time of Day: 8:40 A.M.- 9:25 A.M.
Weather Conditions: Clear
Traffic Conditions: Normal

85th Percentile Speed

Location 1 Ellis Street, between Leavenworth Street and Hyde Street
Westbound 25.1 M.P.H Eastbound 22.6 M.P.H.

III. COLLISION RATE

(A) Coverage (5-years): 1/1/2013 - 12/31/2017
(B) Number of Collisions: 154
(C) 24-Hour Volume: 8,400
(D) Length of Section: 5,404 ft. or 1.02 MILES

Collision rate = $[(B) \times 10^6] / [(A) \times 365 \times (C) \times (D)] = 9.84 \text{ Acc/MVM Collisions}$

IV. SPECIAL CONDITIONS


None

V. RECOMMENDATIONS

This survey justifies a speed limit of **25 M.P.H. for Ellis Street, between Gough Street and Stockton Street**, as adjusted by applicable provisions of the California Manual on Uniform Traffic Control Devices. **The existing speed limit is 25 M.P.H.**

VI. I certify that this document is a true and accurate copy of the original on file with the San Francisco Municipal Transportation Agency.

_____ Date _____
Ricardo A. Olea
City Traffic Engineer





SFMTA

Municipal
Transportation
Agency

24-Hour Volume Calculation

LOCATION: Ellis Street, between Gough Street and Stockton Street

DAY: Thursday

DATE: 08 -15 -2019

TIME OF 10 MIN
COUNT: 8:30 A.M. - 8:40 A.M. (Location #1 below)

WEATHER: Clear

AREA TYPE: Residential or Commercial

TRAFFIC
CONDITIONS: Normal

RECORDED BY: Steven Rubino

10 Minute Counts:

Location 1: Ellis Street, between Leavenworth Street and Hyde Street

Westbound: 46

Eastbound: 24

24 Hour Volume:

(A) Location 1 Total Volume = 70

24 Hour Volume = (A) x 6 x 20 = 8,400 vehicles / day

SPEED STUDY FORM

LOCATION ELLIS STREET BETWEEN LEAVENWORTH STREET AND HYDE STREET

DAY THURSDAY DATE 8-15-19 TIME: START 8:40A STOP 9:25A

WEATHER CLEAR NO. LANES 2 RECORDED BY S-RUBINO

COMMENTS

DIRECTION WESTBOUND				DIRECTION EASTBOUND			
MPH	TALLY	NO.	%	MPH	TALLY	NO.	%
OVER				OVER			
49				49			
48				48			
47				47			
46				46			
45				45			
44				44			
43				43			
42				42			
41				41			
40				40			
39				39			
38				38			
37				37			
36				36			
35				35			
34		1	100	34			
33				33			
32				32			
31				31		1	100
30				30			
29		2	99	29			
28		1	97	28			
27		3	96	27		2	99
26		4	93	26		4	97
25		5	94	25		4	93
24		10	75	24		3	89
23		14	63	23		3	86
22		7	49	22		7	93
21		7	42	21		10	76
20		6	35	20		16	66
19		6	29	19		12	50
18		6	23	18		6	38
17		7	17	17		10	32
16		2	10	16		6	22
15		4	8	15		7	16
UNDER		4	4	UNDER		9	9

5.1 mph
85%

22.6 mph
85%

ELLIS ST from GOUGH ST to STOCKTON ST

Party 1	Party 2	Vehicle	Direction	Time	Location	Incident	Severity	Age	Sex	Height	Weight	Build	Eye Color	Hair Color	Complexion	Other	Notes	Officer	Agency	
Party 1 Driver	Party 2 Driver	Van Type Passenger Car	North	4/30/2014 23:00	ELLIS ST & LARKIN ST	Other Motor Vehicle	Minor	22	M	5'10"	150	Slender	Blue	Brown	Fair	None	Property Damage Only	#101	0	Killed: 0
Party 1 Driver	Party 2 Driver	Van Type Passenger Car	South	5/13/2014 09:30	ELLIS ST & LAVERGORN ST	Other Motor Vehicle	Minor	23	F	5'05"	120	Slender	Blue	Brown	Fair	None	Property Damage Only	#101	0	Killed: 0
Party 1 Driver	Party 2 Driver	Van Type Passenger Car	North	5/14/2014 12:21	ELLIS ST & ORIL MAGNIN ST	Other Motor Vehicle	Minor	23	M	5'10"	150	Slender	Blue	Brown	Fair	None	Property Damage Only	#101	0	Killed: 0
Party 1 Driver	Party 2 Driver	Van Type Passenger Car	South	5/22/2014 14:53	ELLIS ST & LARKIN ST	Other Motor Vehicle	Minor	23	F	5'05"	120	Slender	Blue	Brown	Fair	None	Property Damage Only	#101	0	Killed: 0
Party 1 Driver	Party 2 Driver	Van Type Passenger Car	North	6/2/2014 17:38	ELLIS ST & LARKIN ST	Other Motor Vehicle	Minor	23	M	5'10"	150	Slender	Blue	Brown	Fair	None	Property Damage Only	#101	0	Killed: 0

ELLIS ST from GOUGH ST to STOCKTON ST

Party 1	Party 2	Vehicle	Direction	Time	Location	Incident	Severity	Age	Sex	Height	Weight	Build	Eye Color	Hair Color	Complexion	Other	Notes	Officer	Agency	
Party 1 Driver	Party 2 Driver	Van Type Passenger Car	North	6/21/2014 17:10	ELLIS ST & LARKIN ST	Other Motor Vehicle	Minor	26	M	5'10"	150	Slender	Blue	Brown	Fair	None	Property Damage Only	#101	0	Killed: 0
Party 1 Driver	Party 2 Driver	Van Type Passenger Car	South	7/25/2014 23:45	ELLIS ST & LARKIN ST	Other Motor Vehicle	Minor	23	F	5'05"	120	Slender	Blue	Brown	Fair	None	Property Damage Only	#101	0	Killed: 0
Party 1 Driver	Party 2 Driver	Van Type Passenger Car	North	8/11/2014 18:45	ELLIS ST & LARKIN ST	Other Motor Vehicle	Minor	23	M	5'10"	150	Slender	Blue	Brown	Fair	None	Property Damage Only	#101	0	Killed: 0

ELLIS ST from GOUGH ST to STOCKTON ST

Party 1	Party 2	Vehicle	Direction	Time	Location	Incident	Severity	Age	Sex	Height	Weight	Build	Eye Color	Hair Color	Complexion	Other	Notes	Officer	Agency	
Party 1 Driver	Party 2 Driver	Van Type Passenger Car	North	9/16/2014 08:45	ELLIS ST & LARKIN ST	Other Motor Vehicle	Minor	23	M	5'10"	150	Slender	Blue	Brown	Fair	None	Property Damage Only	#101	0	Killed: 0
Party 1 Driver	Party 2 Driver	Van Type Passenger Car	South	9/16/2014 21:32	ELLIS ST & LARKIN ST	Other Motor Vehicle	Minor	23	F	5'05"	120	Slender	Blue	Brown	Fair	None	Property Damage Only	#101	0	Killed: 0
Party 1 Driver	Party 2 Driver	Van Type Passenger Car	North	9/16/2014 21:32	ELLIS ST & LARKIN ST	Other Motor Vehicle	Minor	23	M	5'10"	150	Slender	Blue	Brown	Fair	None	Property Damage Only	#101	0	Killed: 0
Party 1 Driver	Party 2 Driver	Van Type Passenger Car	South	10/9/2014 12:40	ELLIS ST & ORIL MAGNIN ST	Other Motor Vehicle	Minor	23	F	5'05"	120	Slender	Blue	Brown	Fair	None	Property Damage Only	#101	0	Killed: 0
Party 1 Driver	Party 2 Driver	Van Type Passenger Car	North	10/9/2014 12:40	ELLIS ST & ORIL MAGNIN ST	Other Motor Vehicle	Minor	23	M	5'10"	150	Slender	Blue	Brown	Fair	None	Property Damage Only	#101	0	Killed: 0

ELLIS ST from GOUGH ST to STOCKTON ST

Party 1	Party 2	Vehicle	Direction	Time	Location	Incident	Severity	Age	Sex	Height	Weight	Build	Eye Color	Hair Color	Complexion	Other	Notes	Officer	Agency	
Party 1 Driver	Party 2 Driver	Van Type Passenger Car	North	11/11/2014 23:35	ELLIS ST & LARKIN ST	Other Motor Vehicle	Minor	23	M	5'10"	150	Slender	Blue	Brown	Fair	None	Property Damage Only	#101	0	Killed: 0
Party 1 Driver	Party 2 Driver	Van Type Passenger Car	South	11/11/2014 23:35	ELLIS ST & LARKIN ST	Other Motor Vehicle	Minor	23	F	5'05"	120	Slender	Blue	Brown	Fair	None	Property Damage Only	#101	0	Killed: 0
Party 1 Driver	Party 2 Driver	Van Type Passenger Car	North	11/20/2014 20:22	ELLIS ST & LARKIN ST	Other Motor Vehicle	Minor	23	M	5'10"	150	Slender	Blue	Brown	Fair	None	Property Damage Only	#101	0	Killed: 0
Party 1 Driver	Party 2 Driver	Van Type Passenger Car	South	11/20/2014 20:22	ELLIS ST & LARKIN ST	Other Motor Vehicle	Minor	23	F	5'05"	120	Slender	Blue	Brown	Fair	None	Property Damage Only	#101	0	Killed: 0

ELLIS ST from GOUGH ST to STOCKTON ST

Party 1	Driver	Vehicle	Direction	Not State	Dart - Street Light	Clear	Property Damage Only	# Inj. 1	# Killed: 0	Pay at Fault: 1
150755777	12/21/2015	2112	Friday	Ellis St & Hnd St						
Party 1	Driver	Vehicle - Pedestrian	South	Not Stated	Dark - Street Light	Clear				
Party 2	Driver	Vehicle - Pedestrian	South	Not Stated	Dark - Street Light	Clear				
150784435	9/17/2015	2110	Tuesday	Ellis St & Jones St						
Party 1	Driver	Vehicle - Pedestrian	West	Not Stated	Dark - Street Light	Clear				
Party 2	Driver	Vehicle - Pedestrian	West	Not Stated	Dark - Street Light	Clear				
150957273	11/1/2015	2212	Sunday	Ellis St & Jones St						
Party 1	Driver	Vehicle - Pedestrian	South	Not Stated	Dark - Street Light	Clear				
Party 2	Driver	Vehicle - Pedestrian	South	Not Stated	Dark - Street Light	Clear				
151009204	11/18/2015	1537	Wednesday	Ellis St & Powell St						
Party 1	Driver	Vehicle - Pedestrian	East	Not Stated	Dark - Street Light	Clear				
Party 2	Driver	Vehicle - Pedestrian	East	Not Stated	Dark - Street Light	Clear				
151007921	11/19/2015	1002	Thursday	Van Ness Ave & Ellis St						
Party 1	Driver	Vehicle - Pedestrian	North	Not Stated	Dark - Street Light	Clear				
Party 2	Driver	Vehicle - Pedestrian	North	Not Stated	Dark - Street Light	Clear				
151044240	12/2/2015	0130	Wednesday	Market St & Ellis St						
Party 1	Driver	Vehicle - Pedestrian	West	Not Stated	Dark - Street Light	Clear				
Party 2	Driver	Vehicle - Pedestrian	West	Not Stated	Dark - Street Light	Clear				

ELLIS ST from GOUGH ST to STOCKTON ST

Party 1	Driver	Vehicle	Direction	Not State	Dart - Street Light	Clear	Property Damage Only	# Inj. 1	# Killed: 0	Pay at Fault: 1
151102298	12/21/2015	1220	Monday	Ellis St & Jones St						
Party 1	Driver	Vehicle - Pedestrian	South	Not Stated	Dark - Street Light	Clear				
Party 2	Driver	Vehicle - Pedestrian	South	Not Stated	Dark - Street Light	Clear				
151111740	12/26/2015	1333	Saturday	Poet St & Ellis St						
Party 1	Driver	Vehicle - Pedestrian	South	Not Stated	Dark - Street Light	Clear				
Party 2	Driver	Vehicle - Pedestrian	South	Not Stated	Dark - Street Light	Clear				
160011666	1/6/2016	1245	Tuesday	Jones St & Ellis St						
Party 1	Driver	Vehicle - Pedestrian	South	Not Stated	Dark - Street Light	Clear				
Party 2	Driver	Vehicle - Pedestrian	South	Not Stated	Dark - Street Light	Clear				
160051539	1/9/2016	0727	Wednesday	Van Ness Ave & Ellis St						
Party 1	Driver	Vehicle - Pedestrian	East	Not Stated	Dark - Street Light	Clear				
Party 2	Driver	Vehicle - Pedestrian	East	Not Stated	Dark - Street Light	Clear				
160073426	1/26/2016	1032	Tuesday	Van Ness Ave & Ellis St						
Party 1	Driver	Vehicle - Pedestrian	North	Not Stated	Dark - Street Light	Clear				
Party 2	Driver	Vehicle - Pedestrian	North	Not Stated	Dark - Street Light	Clear				
160079951	1/26/2016	1118	Tuesday	Ellis St & Poet St						
Party 1	Driver	Vehicle - Pedestrian	West	Not Stated	Dark - Street Light	Clear				
Party 2	Driver	Vehicle - Pedestrian	West	Not Stated	Dark - Street Light	Clear				
160229394	3/16/2016	0841	Wednesday	Tracy St & Ellis St						
Party 1	Driver	Vehicle - Pedestrian	North	Not Stated	Dark - Street Light	Clear				
Party 2	Driver	Vehicle - Pedestrian	North	Not Stated	Dark - Street Light	Clear				
160229407	3/16/2016	0835	Saturday	Ellis St & Market St						
Party 1	Driver	Vehicle - Pedestrian	West	Not Stated	Dark - Street Light	Clear				
Party 2	Driver	Vehicle - Pedestrian	West	Not Stated	Dark - Street Light	Clear				
160231985	3/16/2016	0835	Saturday	Ellis St & Market St						
Party 1	Driver	Vehicle - Pedestrian	West	Not Stated	Dark - Street Light	Clear				
Party 2	Driver	Vehicle - Pedestrian	West	Not Stated	Dark - Street Light	Clear				
160237462	3/28/2016	2045	Monday	Jones St & Ellis St						
Party 1	Driver	Vehicle - Pedestrian	South	Not Stated	Dark - Street Light	Clear				
Party 2	Driver	Vehicle - Pedestrian	South	Not Stated	Dark - Street Light	Clear				
160357079	4/29/2016	1300	Friday	Ellis St & Market St						
Party 1	Driver	Vehicle - Pedestrian	South	Not Stated	Dark - Street Light	Clear				
Party 2	Driver	Vehicle - Pedestrian	South	Not Stated	Dark - Street Light	Clear				
160362942	5/7/2016	0945	Monday	Laurel St & Ellis St						
Party 1	Driver	Vehicle - Pedestrian	North	Not Stated	Dark - Street Light	Clear				
Party 2	Driver	Vehicle - Pedestrian	North	Not Stated	Dark - Street Light	Clear				

ELLIS ST from GOUGH ST to STOCKTON ST

Party 1	Driver	Vehicle	Direction	Not State	Dart - Street Light	Clear	Property Damage Only	# Inj. 1	# Killed: 0	Pay at Fault: 1
160190232	3/5/2016	0100	Monday	Ellis St & Market St						
Party 1	Driver	Vehicle - Pedestrian	North	Not Stated	Dark - Street Light	Clear				
Party 2	Driver	Vehicle - Pedestrian	North	Not Stated	Dark - Street Light	Clear				
160209942	3/11/2016	1053	Friday	Market St & Ellis St						
Party 1	Driver	Vehicle - Pedestrian	West	Not Stated	Dark - Street Light	Clear				
Party 2	Driver	Vehicle - Pedestrian	West	Not Stated	Dark - Street Light	Clear				
160211004	3/12/2016	1844	Saturday	Ellis St & Leavenworth St						
Party 1	Driver	Vehicle - Pedestrian	West	Not Stated	Dark - Street Light	Clear				
Party 2	Driver	Vehicle - Pedestrian	West	Not Stated	Dark - Street Light	Clear				
160211211	3/12/2016	1150	Sunday	Leavenworth St & Ellis St						
Party 1	Driver	Vehicle - Pedestrian	West	Not Stated	Dark - Street Light	Clear				
Party 2	Driver	Vehicle - Pedestrian	West	Not Stated	Dark - Street Light	Clear				

ELLIS ST from GOUGH ST to STOCKTON ST

Party 1	Driver	Vehicle	Direction	Not State	Dart - Street Light	Clear	Property Damage Only	# Inj. 1	# Killed: 0	Pay at Fault: 1
160229394	3/16/2016	0841	Wednesday	Tracy St & Ellis St						
Party 1	Driver	Vehicle - Pedestrian	North	Not Stated	Dark - Street Light	Clear				
Party 2	Driver	Vehicle - Pedestrian	North	Not Stated	Dark - Street Light	Clear				
160229407	3/16/2016	0835	Saturday	Ellis St & Market St						
Party 1	Driver	Vehicle - Pedestrian	West	Not Stated	Dark - Street Light	Clear				
Party 2	Driver	Vehicle - Pedestrian	West	Not Stated	Dark - Street Light	Clear				
160231985	3/16/2016	0835	Saturday	Ellis St & Market St						
Party 1	Driver	Vehicle - Pedestrian	West	Not Stated	Dark - Street Light	Clear				
Party 2	Driver	Vehicle - Pedestrian	West	Not Stated	Dark - Street Light	Clear				
160237462	3/28/2016	2045	Monday	Jones St & Ellis St						
Party 1	Driver	Vehicle - Pedestrian	South	Not Stated	Dark - Street Light	Clear				
Party 2	Driver	Vehicle - Pedestrian	South	Not Stated	Dark - Street Light	Clear				
160357079	4/29/2016	1300	Friday	Ellis St & Market St						
Party 1	Driver	Vehicle - Pedestrian	South	Not Stated	Dark - Street Light	Clear				
Party 2	Driver	Vehicle - Pedestrian	South	Not Stated	Dark - Street Light	Clear				
160362942	5/7/2016	0945	Monday	Laurel St & Ellis St						
Party 1	Driver	Vehicle - Pedestrian	North	Not Stated	Dark - Street Light	Clear				
Party 2	Driver	Vehicle - Pedestrian	North	Not Stated	Dark - Street Light	Clear				

ELLIS ST from GOUGH ST to STOCKTON ST

16049451	5/26/2016	00:51	Thursday	ELLIS ST & VAN NCS AVE	Other Motor Vehicle	Unknown	0	Direction: Not State	Dark, Street Light	Clear	Py at Fault:1
							23103A	Ht & Run No	Other Visible Injury	# Inj: 1	# Killed: 0
Party 1	Driver	Gender: M	Age: 26	Cell Phone Not In Use							
Party 2	Driver	Gender: M	Age: 35	Cell Phone Not In Use							
16049450	6/14/2016	18:40	Tuesday	MARBLE ST & 6TH ST	Other Motor Vehicle	None Apparent	0	Direction: Not State	Daylight	Clear	Py at Fault:0
							21453A	Ht & Run: No	Complaint of Pain	# Inj: 1	# Killed: 0
Party 1	Bicyclist	Gender: M	Age: 18	Cell Phone Not In Use							
Party 2	Driver	Gender: M	Age: 38	Cell Phone Not In Use							
16049456	6/18/2016	00:03	Saturday	MASON ST & ELLIS ST	Pedestrian	None Apparent	0	Direction: Not State	Dark, Street Light	Clear	Py at Fault:1
							21950A	Ht & Run: No	Complaint of Pain	# Inj: 1	# Killed: 0
Party 1	Driver	Gender: M	Age: 21	Cell Phone Not In Use							
Party 2	Pedestrian	Gender: F	Age: 50	Cell Phone Not In Use							
16059484	7/24/2016	18:45	Sunday	JONES ST & ELLIS ST	Other Motor Vehicle	None Apparent	0	Direction: Not State	Daylight	Clear	Py at Fault:0
Party 1	Driver	Gender: M	Age: 30	Cell Phone Not In Use							
Party 2	Pedestrian	Gender: F	Age: 51	Cell Phone Not In Use							
16062718	8/2/2016	15:11	Tuesday	ELLIS ST & TAYLOR ST	Other Motor Vehicle	Unknown	0	Direction: Not State	Daylight	Clear	Py at Fault:0
Party 1	Driver	Gender: M	Age: 48	Cell Phone Not In Use							
Party 2	Driver	Gender: M	Age: 51	Cell Phone Not In Use							
160625102	8/3/2016	12:15	Wednesday	MARBLE ST & 6TH ST	Other Motor Vehicle	None Apparent	0	Direction: Not State	Daylight	Clear	Py at Fault:1
Party 1	Driver	Gender: M	Age: 30	Cell Phone Not In Use							
Party 2	Driver	Gender: M	Age: 37	Cell Phone Not In Use							

ELLIS ST from GOUGH ST to STOCKTON ST

160814642	10/6/2016	21:23	Thursday	VAN NCS AVE & ELLIS ST	Other Motor Vehicle	Traffic Signals and Signs	21453A	Ht & Run No	Property Damage Only	# Inj: 0	# Killed: 0
Party 1	Driver	Gender: M	Age: 25	Cell Phone Not In Use							
Party 2	Driver	Gender: M	Age: 37	Cell Phone Not In Use							
160925419	11/13/2016	19:46	Sunday	VAN NCS AVE & ELLIS ST	Other Motor Vehicle	Traffic Signals and Signs	21453A	Ht & Run: No	Complaint of Pain	# Inj: 1	# Killed: 0
Party 1	Driver	Gender: M	Age: 42	Cell Phone Not In Use							
Party 2	Driver	Gender: M	Age: 56	Cell Phone Not In Use							
161018801	12/12/2016	11:30	Monday	LAGUNA ST & ELLIS ST	Other Motor Vehicle	None Apparent	0	Direction: Not State	Daylight	Clear	Py at Fault:1
Party 1	Driver	Gender: M	Age: 70	Cell Phone Not In Use							
Party 2	Driver	Gender: M	Age: 56	Cell Phone Not In Use							
161020959	12/16/2016	16:20	Friday	ELLIS ST & ANSEL ST	Other Motor Vehicle	None Apparent	156	Direction: East	Daylight	Clear	Py at Fault:1
							21864A	Ht & Run No	Complaint of Pain	# Inj: 1	# Killed: 0
Party 1	Driver	Gender: M	Age: 34	Cell Phone Not In Use							
Party 2	Driver	Gender: M	Age: 57	Cell Phone Not In Use							
16104457	12/24/2016	16:00	Sunday	IND ST & ELLIS ST	Other Motor Vehicle	None Apparent	22350	Direction: Not State	Daylight	Clear	Py at Fault:1
Party 1	Driver	Gender: M	Age: 36	Cell Phone Not In Use							
Party 2	Driver	Gender: M	Age: 30	Cell Phone Not In Use							

ELLIS ST from GOUGH ST to STOCKTON ST

160684754	8/25/2016	14:20	Thursday	ELLIS ST & DUNES ST	Other Motor Vehicle	None Apparent	21950A	Ht & Run No	Other Visible Injury	# Inj: 2	# Killed: 0
Party 1	Driver	Gender: M	Age: 38	Cell Phone Not In Use							
Party 2	Pedestrian	Gender: F	Age: 35	Cell Phone Not In Use							
160759753	9/19/2016	06:30	Monday	ELLIS ST & IMPSON ST	Other Motor Vehicle	None Apparent	22107	Direction: Not State	Property Damage Only	# Inj: 0	# Killed: 0
Party 1	Driver	Gender: M	Age: 35	Cell Phone Not In Use							
Party 2	Driver	Gender: M	Age: 37	Cell Phone Not In Use							
160783594	9/20/2016	09:00	Tuesday	MARBLE ST & 6TH ST	Other Motor Vehicle	None Apparent	0	Direction: Not State	Daylight	Clear	Py at Fault:1
Party 1	Bicyclist	Gender: M	Age: 4	Cell Phone Not In Use							
Party 2	Bicyclist	Gender: M	Age: 30	Cell Phone Not In Use							
160793779	10/12/2016	13:15	Saturday	VAN NCS AVE & ELLIS ST	Other Motor Vehicle	Wrong Side of Road	21650	Ht & Run No	Complaint of Pain	# Inj: 1	# Killed: 0
Party 1	Bicyclist	Gender: M	Age: 28	Cell Phone Not In Use							
Party 2	Driver	Gender: M	Age: 44	Cell Phone Not In Use							
160814131	10/6/2016	18:57	Thursday	ELLIS ST & JONES ST	Other Motor Vehicle	Motor Vehicle on One Driving Under Influence	23152A	Ht & Run: No	Property Damage Only	# Inj: 0	# Killed: 0
Party 1	Driver	Gender: M	Age: 42	Cell Phone Not In Use							
Party 2	Driver	Gender: M	Age: 37	Cell Phone Not In Use							

ELLIS ST from GOUGH ST to STOCKTON ST

1700230148	2/11/2017	17:00	Saturday	ELLIS ST & CORAL MARSH ST	Other Motor Vehicle	None Apparent	22350	Direction: East	Daylight	Clear	Py at Fault:1
Party 1	Driver	Gender: M	Age: 35	Cell Phone Not In Use							
Party 2	Driver	Gender: M	Age: 15	Cell Phone Not In Use							
1700633776	1/23/2017	17:30	Monday	ELLIS ST & LEAVENWORTH ST	Other Motor Vehicle	None Apparent	0	Direction: Not State	Dark, Street Light	Running	Py at Fault:0
Party 1	Driver	Gender: M	Age: 36	Cell Phone Not In Use							
Party 2	Driver	Gender: M	Age: 36	Cell Phone Not In Use							
1701207999	3/12/2017	02:29	Friday	ELLIS ST & JONES ST	Other Motor Vehicle	None Apparent	20	Direction: West	Dark, Street Light	Clear	Py at Fault:1
Party 1	Driver	Gender: M	Age: 38	Cell Phone Not In Use							
Party 2	Driver	Gender: M	Age: 38	Cell Phone Not In Use							
1702040401	3/11/2017	04:50	Saturday	LAGUNA ST & ELLIS ST	Other Motor Vehicle	None Apparent	23100A	Direction: Not State	Dark, Street Light	Clear	Py at Fault:1
Party 1	Driver	Gender: M	Age: 39	Cell Phone Not In Use							
Party 2	Driver	Gender: M	Age: 39	Cell Phone Not In Use							
1702047451	3/22/2017	11:09	Wednesday	ELLIS ST & TAYLOR ST	Other Motor Vehicle	None Apparent	21650	Direction: Not State	Daylight	Clear	Py at Fault:1
Party 1	Bicyclist	Gender: M	Age: 19	Cell Phone Not In Use							
Party 2	Driver	Gender: M	Age: 34	Cell Phone Not In Use							

ELLIS ST from GOUGH ST to STOCKTON ST

Party 1	Driver	Vehicle	Direction	Not Stated	Daylight	Clear	Py at Fault: 1
170295721	Driver	Passenger Car	West	Not Stated	Daylight	Clear	Py at Fault: 1
170329665	Driver	Passenger Car	East	Not Stated	Daylight	Clear	Py at Fault: 1
17095294	Driver	Passenger Car	South	Not Stated	Daylight	Clear	Py at Fault: 1
17046092	Driver	Passenger Car	North	Not Stated	Daylight	Clear	Py at Fault: 1
170901340	Driver	Passenger Car	West	Not Stated	Daylight	Clear	Py at Fault: 1
170903978	Driver	Passenger Car	East	Not Stated	Daylight	Clear	Py at Fault: 1

ELLIS ST from GOUGH ST to STOCKTON ST

Party 1	Driver	Vehicle	Direction	Not Stated	Daylight	Clear	Py at Fault: 1
170526990	Driver	Passenger Car	West	Not Stated	Daylight	Clear	Py at Fault: 1
170572890	Driver	Passenger Car	East	Not Stated	Daylight	Clear	Py at Fault: 1
170532473	Driver	Passenger Car	South	Not Stated	Daylight	Clear	Py at Fault: 1
170629782	Driver	Passenger Car	North	Not Stated	Daylight	Clear	Py at Fault: 1
170671498	Driver	Passenger Car	West	Not Stated	Daylight	Clear	Py at Fault: 1

ELLIS ST from GOUGH ST to STOCKTON ST

Party 1	Driver	Vehicle	Direction	Not Stated	Daylight	Clear	Py at Fault: 1
170724298	Driver	Passenger Car	South	Not Stated	Daylight	Clear	Py at Fault: 1
170847901	Driver	Passenger Car	West	Not Stated	Daylight	Clear	Py at Fault: 1
170952940	Driver	Passenger Car	South	Not Stated	Daylight	Clear	Py at Fault: 1
170997147	Driver	Passenger Car	North	Not Stated	Daylight	Clear	Py at Fault: 1
170997147	Driver	Passenger Car	East	Not Stated	Daylight	Clear	Py at Fault: 1

ELLIS ST from GOUGH ST to STOCKTON ST

Party 1	Driver	Vehicle	Direction	Not Stated	Daylight	Clear	Py at Fault: 1
171049903	Driver	Passenger Car	East	Not Stated	Daylight	Clear	Py at Fault: 1
171049903	Driver	Passenger Car	West	Not Stated	Daylight	Clear	Py at Fault: 1
171049903	Driver	Passenger Car	South	Not Stated	Daylight	Clear	Py at Fault: 1
171049903	Driver	Passenger Car	North	Not Stated	Daylight	Clear	Py at Fault: 1
171049903	Driver	Passenger Car	West	Not Stated	Daylight	Clear	Py at Fault: 1

Segment Length 1.02 miles (1.641)

Setting for Query:
 Street: ELLIS ST between GOUGH ST and STOCKTON ST
 Include Improvements Related To:
 Sorted By: Date and Time

Party 1	Driver	Vehicle	Direction	Not Stated	Daylight	Clear	Py at Fault: 1
171049903	Driver	Passenger Car	East	Not Stated	Daylight	Clear	Py at Fault: 1
171049903	Driver	Passenger Car	West	Not Stated	Daylight	Clear	Py at Fault: 1
171049903	Driver	Passenger Car	South	Not Stated	Daylight	Clear	Py at Fault: 1
171049903	Driver	Passenger Car	North	Not Stated	Daylight	Clear	Py at Fault: 1
171049903	Driver	Passenger Car	West	Not Stated	Daylight	Clear	Py at Fault: 1



ENGINEERING AND TRAFFIC SURVEY

I. LOCATION: Geary Street between Market Street and Gough Street

Street width is more than 40 feet: yes no

This Engineering and Traffic Survey was prepared according to the regulations and procedures in Part 2, Section 2B.13 of the California Manual on Uniform Traffic Control Devices.

This survey was performed on the 17th day of March 2016 at my direction by qualified engineering personnel. The results of the survey are presented in the following synopsis.

II. SPEED SURVEY RESULTS

Date Conducted: Thursday March 17th, 2016
Time of Day: 10:50 A.M. – 2:20 P.M.
Weather Conditions: Clear
Traffic Conditions: Normal

85th Percentile Speed

Location 1: Geary Street between Stockton Street and Grant Street
 Westbound: 23.5 mph Eastbound: N/A
Location 2: Geary Street between Polk Street and Larkin Street
 Westbound: 27.0 mph Eastbound: N/A

III. COLLISION RATE

(A) Coverage (5-years): 1/11/2011 – 12/31/2015
(B) Number of Collisions: 162
(C) 24-Hour Volume: 11,400 vehicles
(D) Length of Section: 1.03 miles

$$\text{Collision rate} = [(B) \times 10^6] / [(A) \times 365 \times (C) \times (D)] = 7.60 \text{ collisions/MVM}$$

IV. SPECIAL CONDITIONS

None

V. This survey justifies a speed limit of **25 mph for Geary Street between Market Street and Gough Street**, as adjusted by applicable provisions of the California Manual on Uniform Traffic Control Devices. **The existing speed limit is 25 mph.**

VI. I certify that this document is a true and accurate copy of the original on file with the San Francisco Municipal Transportation Agency.

Ricardo A. Olea

Date 3/21/16

Ricardo A. Olea
City Traffic Engineer

I CERTIFY THAT THIS DOCUMENT IS A TRUE AND
CORRECT COPY OF THE ORIGINAL MAINTAINED BY
THE TRAFFIC ENGINEERING DIVISION OF THE
DEPARTMENT OF PARKING AND TRAFFIC CITY AND
COUNTY OF SAN FRANCISCO

SIGNED BY

4-29-16 *Josue D. Calderon*
DATE



ENGINEERING AND TRAFFIC SURVEY

I. LOCATION: Golden Gate Avenue, between Van Ness Avenue and Market Street

Street width is more than 40 feet: yes no

This Engineering and Traffic Survey was prepared according to the regulations and procedures in Part 2, Section 2B.13 of the California Manual on Uniform Traffic Control Devices.

This survey was performed between August 20, 2019, and August 22, 2019, at my direction by qualified engineering personnel. The results of the survey are presented in the following synopsis.

II. SPEED SURVEY RESULTS

Date Conducted: 8/20/2019 – 8/22/2019
Time of Day: 24 Hour

85th Percentile Speed

- Location 1: Golden Gate Avenue east of Hyde Street
Eastbound: 23 MPH
- Location 2: Golden Gate Avenue east of Jones Street
Eastbound: 23 MPH
- Location 3: Golden Gate Avenue east of Van Ness Avenue
Eastbound: 26 MPH

III. COLLISION RATE

- (A) Coverage (5-years): 7/1/2015 – 6/30/2020
- (B) Number of Collisions: 119
- (C) 24-Hour Volume: 7224 vehicles
- (D) Length of Section: 0.65 miles

$$\text{Collision rate} = [(B) \times 10^6] / [(A) \times 365 \times (C) \times (D)] = 13.89 \text{ collisions/MVM}$$

IV. SPECIAL CONDITIONS

Golden Gate Avenue, between Polk and Market Street is on the Vision Zero High Injury Network.



- V. This survey justifies a speed limit of **20 mph for Golden Gate Avenue, between Van Ness Avenue and Market Street** as adjusted by applicable provisions of the California Manual on Uniform Traffic Control Devices. The existing speed limit is 25 mph.
- VI. I certify that this document is a true and accurate copy of the original on file with the San Francisco Municipal Transportation Agency.

_____ Date _____
 Ricardo A. Olea
 City Traffic Engineer

8/20/2019	19:00-20:00	0	0	0	0	0	0	0	0	0	0	0	0	0	0	0	0	0	0			
8/20/2019	20:00-21:00	0	0	0	0	0	0	0	0	0	0	0	0	0	0	0	0	0	0			
8/20/2019	21:00-22:00	0	0	0	0	0	0	0	0	0	0	0	0	0	0	0	0	0	0			
8/20/2019	22:00-23:00	0	0	0	0	0	0	0	0	0	0	0	0	0	0	0	0	0	0			
8/20/2019	23:00-00:00	0	0	0	0	0	0	0	0	0	0	0	0	0	0	0	0	0	0			
TOTAL:		0	0	0	0	0	0	0	0	0	0	0	0	0	0	0	0	0	0			
PERCENT:		#DIV/0!	#DIV/0!	#DIV/0!	#DIV/0!	#DIV/0!	#DIV/0!	#DIV/0!	#DIV/0!	#DIV/0!	#DIV/0!	#DIV/0!	#DIV/0!	#DIV/0!	#DIV/0!	#DIV/0!	#DIV/0!	#DIV/0!	#DIV/0!			
SPEED STATS:		85%	50%	MEAN	MODE																	
		60 MPH	60 MPH	60 MPH	-2 MPH																	
10 MPH PACE SPEED:		1-10		NUMBER IN PACE:												0		PERCENT IN PACE:				#DIV/0!
SPEED EXCEEDED:		20 MPH	25 MPH	30 MPH	35 MPH	40 MPH	45 MPH	50 MPH	TOTAL VOLUME										0		#DIV/0!	
TOTAL:		0	0	0	0	0	0	0	PEAK HOUR VOLUME										AM		PM	
PERCENTAGE:		#DIV/0!	#DIV/0!	#DIV/0!	#DIV/0!	#DIV/0!	#DIV/0!	#DIV/0!	#DIV/0!	#DIV/0!	#DIV/0!	#DIV/0!	#DIV/0!	#DIV/0!	#DIV/0!	#DIV/0!	#DIV/0!	00:00-01:00	0	12:00-13:00	0	
TEL: 925.587.5026																						

8/20/2019	19:00-20:00	0	0	0	0	0	0	0	0	0	0	0	0	0	0	0	0	0	0	
8/20/2019	20:00-21:00	0	0	0	0	0	0	0	0	0	0	0	0	0	0	0	0	0	0	
8/20/2019	21:00-22:00	0	0	0	0	0	0	0	0	0	0	0	0	0	0	0	0	0	0	
8/20/2019	22:00-23:00	0	0	0	0	0	0	0	0	0	0	0	0	0	0	0	0	0	0	
8/20/2019	23:00-00:00	0	0	0	0	0	0	0	0	0	0	0	0	0	0	0	0	0	0	
TOTAL:		0	0	0	0	0	0	0	0	0	0	0	0	0	0	0	0	0	0	
PERCENT:		#DIV/0!	#DIV/0!	#DIV/0!	#DIV/0!	#DIV/0!	#DIV/0!	#DIV/0!	#DIV/0!	#DIV/0!	#DIV/0!	#DIV/0!	#DIV/0!	#DIV/0!	#DIV/0!	#DIV/0!	#DIV/0!	#DIV/0!	#DIV/0!	
SPEED STATS:		85%	50%	MEAN	MODE															
		60 MPH	60 MPH	60 MPH	-2 MPH															
10 MPH PACE SPEED:		1-10		NUMBER IN PACE:						0						PERCENT IN PACE:				#DIV/0!
SPEED EXCEEDED:		20 MPH	25 MPH	30 MPH	35 MPH	40 MPH	45 MPH	50 MPH	TOTAL VOLUME				0				#DIV/0!			
TOTAL:		0	0	0	0	0	0	0	PEAK HOUR VOLUME				AM				PM			
PERCENTAGE:		#DIV/0!	#DIV/0!	#DIV/0!	#DIV/0!	#DIV/0!	#DIV/0!	#DIV/0!	#DIV/0!	#DIV/0!	#DIV/0!	#DIV/0!	#DIV/0!	#DIV/0!	#DIV/0!	00:00-01:00	0	12:00-13:00	0	
TEL: 925.587.5026																				

8/20/2019	19:00-20:00	0	0	0	0	0	0	0	0	0	0	0	0	0	0	0	0	0	0	
8/20/2019	20:00-21:00	0	0	0	0	0	0	0	0	0	0	0	0	0	0	0	0	0	0	
8/20/2019	21:00-22:00	0	0	0	0	0	0	0	0	0	0	0	0	0	0	0	0	0	0	
8/20/2019	22:00-23:00	0	0	0	0	0	0	0	0	0	0	0	0	0	0	0	0	0	0	
8/20/2019	23:00-00:00	0	0	0	0	0	0	0	0	0	0	0	0	0	0	0	0	0	0	
TOTAL:		0	0	0	0	0	0	0	0	0	0	0	0	0	0	0	0	0	0	
PERCENT:		#DIV/0!	#DIV/0!	#DIV/0!	#DIV/0!	#DIV/0!	#DIV/0!	#DIV/0!	#DIV/0!	#DIV/0!	#DIV/0!	#DIV/0!	#DIV/0!	#DIV/0!	#DIV/0!	#DIV/0!	#DIV/0!	#DIV/0!	#DIV/0!	
SPEED STATS:		85%	50%	MEAN	MODE															
		60 MPH	60 MPH	60 MPH	-2 MPH															
10 MPH PACE SPEED:		1-10		NUMBER IN PACE:						0						PERCENT IN PACE:				#DIV/0!
SPEED EXCEEDED:		20 MPH	25 MPH	30 MPH	35 MPH	40 MPH	45 MPH	50 MPH	TOTAL VOLUME				0				#DIV/0!			
TOTAL:		0	0	0	0	0	0	0	PEAK HOUR VOLUME				AM				PM			
PERCENTAGE:		#DIV/0!	#DIV/0!	#DIV/0!	#DIV/0!	#DIV/0!	#DIV/0!	#DIV/0!	#DIV/0!	#DIV/0!	#DIV/0!	#DIV/0!	#DIV/0!	#DIV/0!	#DIV/0!	#DIV/0!	00:00-01:00	0	12:00-13:00	0
TEL: 925.587.5026																				

TransBASE Internal Dashboard

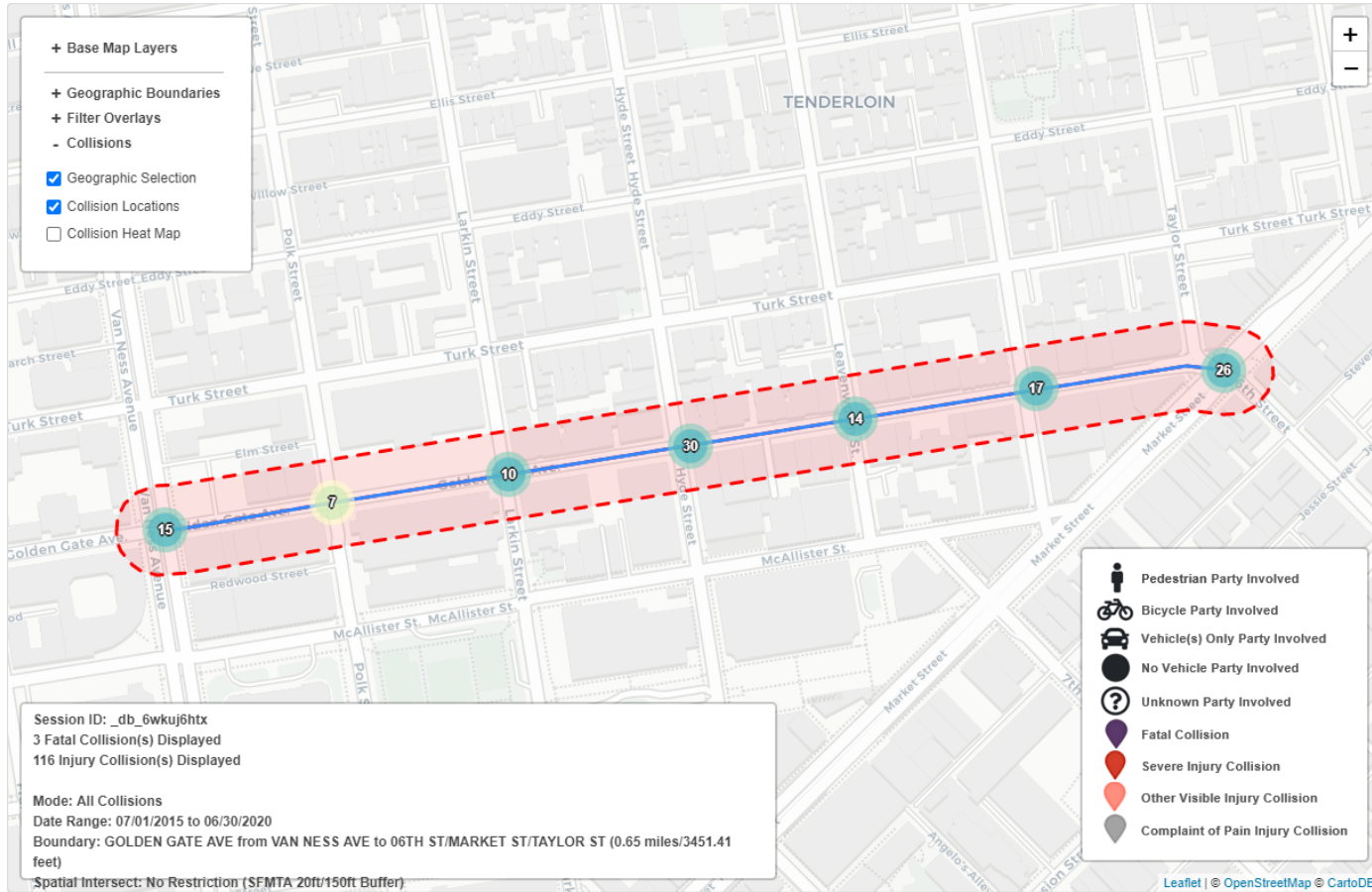
Geographic Extent: GOLDEN GATE AVE from VAN NESS AVE to 06TH ST/MARKET ST/TAYLOR ST (0.65 miles/3451.41 feet)

Spatial Intersect: No Restriction (SFMTA 20ft/150ft Buffer)

Data Range: 07/01/2015 to 06/30/2020

Pull Date: 10/26/2020

Geographic Extent



TransBASE Internal Dashboard

Geographic Extent: GOLDEN GATE AVE from VAN NESS AVE to 06TH ST/MARKET ST/TAYLOR ST (0.65 miles/3451.41 feet)

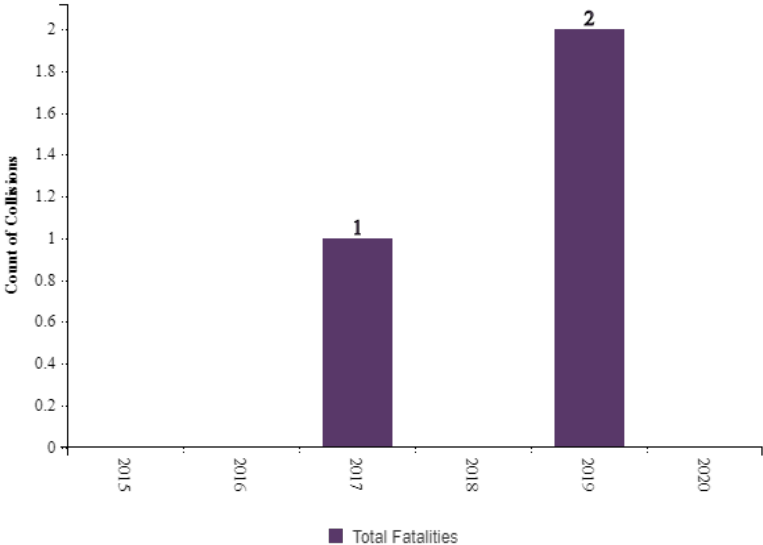
Spatial Intersect: No Restriction (SFMTA 20ft/150ft Buffer)

Data Range: 07/01/2015 to 06/30/2020

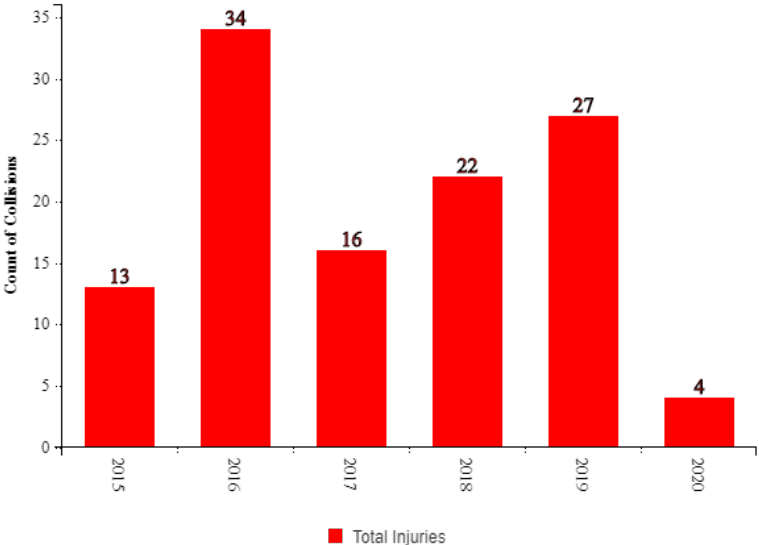
Pull Date: 10/26/2020

Graphs and Trends

Total Fatal Collisions



Total Injury Collisions



TransBASE Internal Dashboard

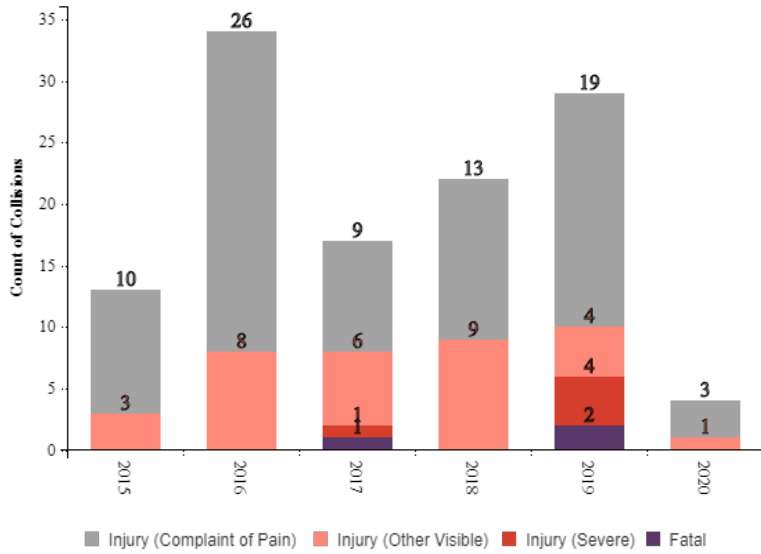
Geographic Extent: GOLDEN GATE AVE from VAN NESS AVE to 06TH ST/MARKET ST/TAYLOR ST (0.65 miles/3451.41 feet)

Spatial Intersect: No Restriction (SFMTA 20ft/150ft Buffer)

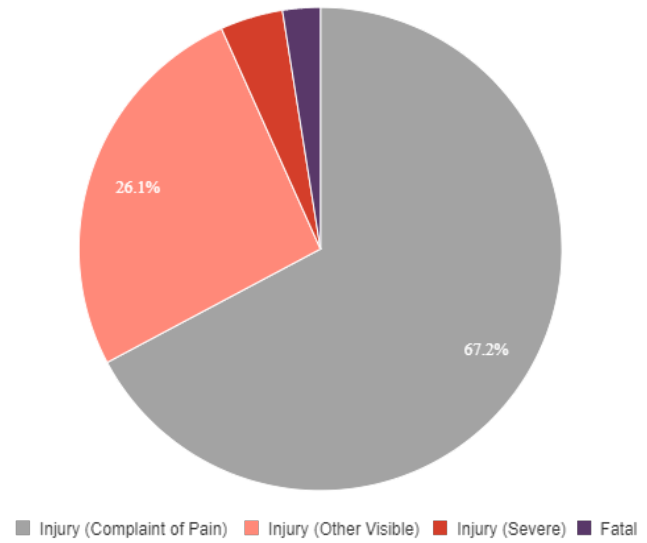
Data Range: 07/01/2015 to 06/30/2020

Pull Date: 10/26/2020

Highest Degree of Injury Severity in Collision



Highest Degree of Injury Severity in Collision



TransBASE Internal Dashboard

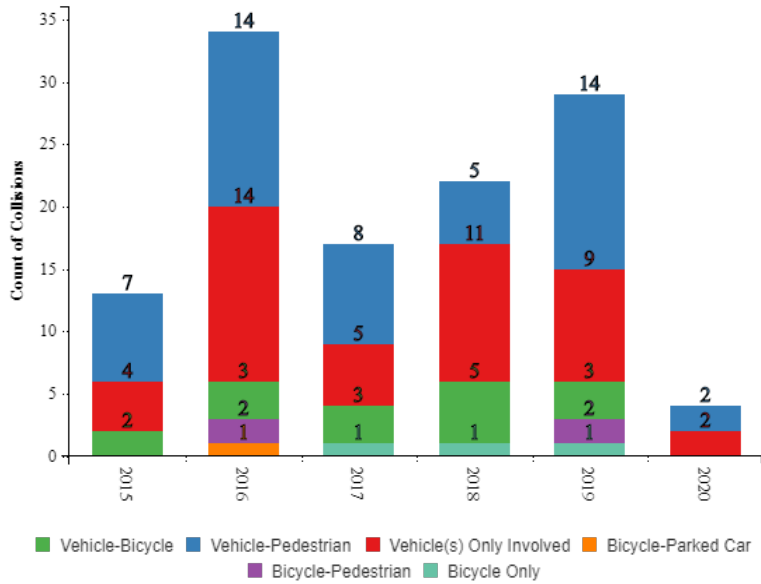
Geographic Extent: GOLDEN GATE AVE from VAN NESS AVE to 06TH ST/MARKET ST/TAYLOR ST (0.65 miles/3451.41 feet)

Spatial Intersect: No Restriction (SFMTA 20ft/150ft Buffer)

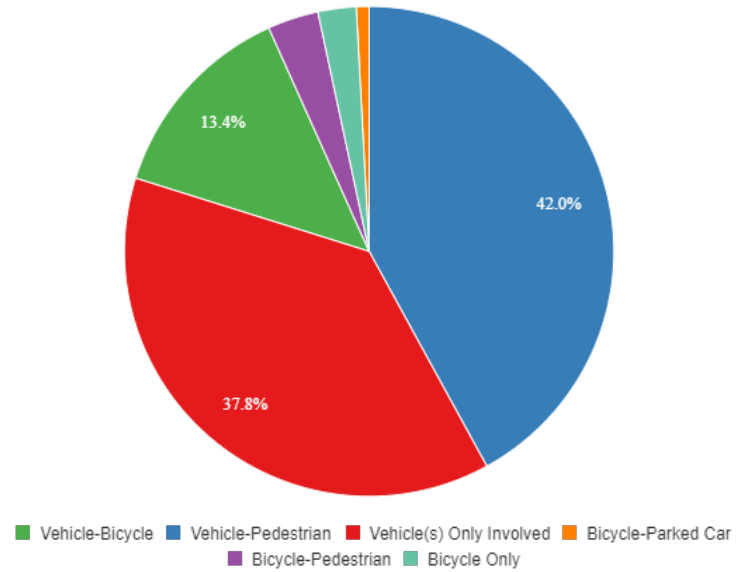
Data Range: 07/01/2015 to 06/30/2020

Pull Date: 10/26/2020

Parties Involved



Parties Involved



TransBASE Internal Dashboard

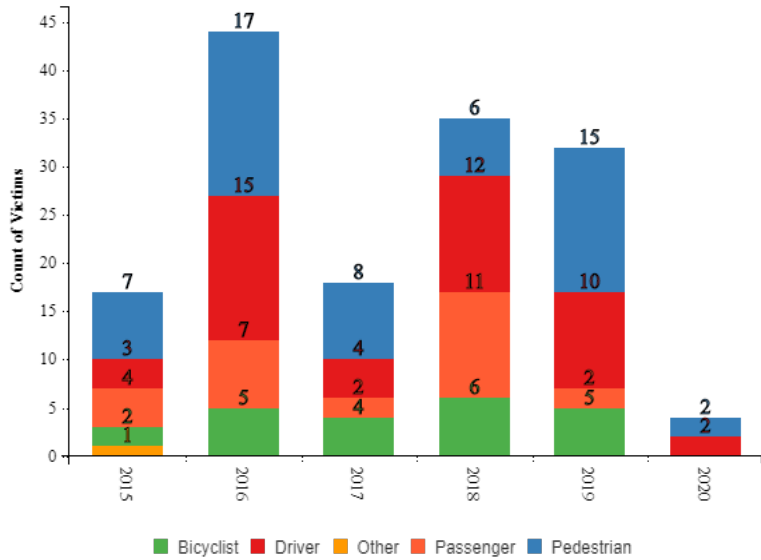
Geographic Extent: GOLDEN GATE AVE from VAN NESS AVE to 06TH ST/MARKET ST/TAYLOR ST (0.65 miles/3451.41 feet)

Spatial Intersect: No Restriction (SFMTA 20ft/150ft Buffer)

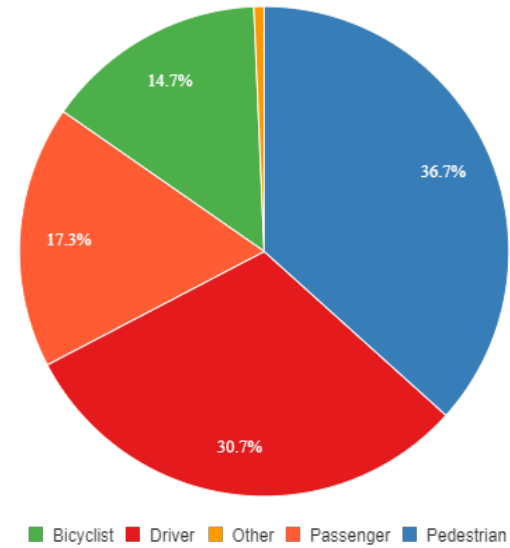
Data Range: 07/01/2015 to 06/30/2020

Pull Date: 10/26/2020

Victim Involved Role



Victim Involved Role



TransBASE Internal Dashboard

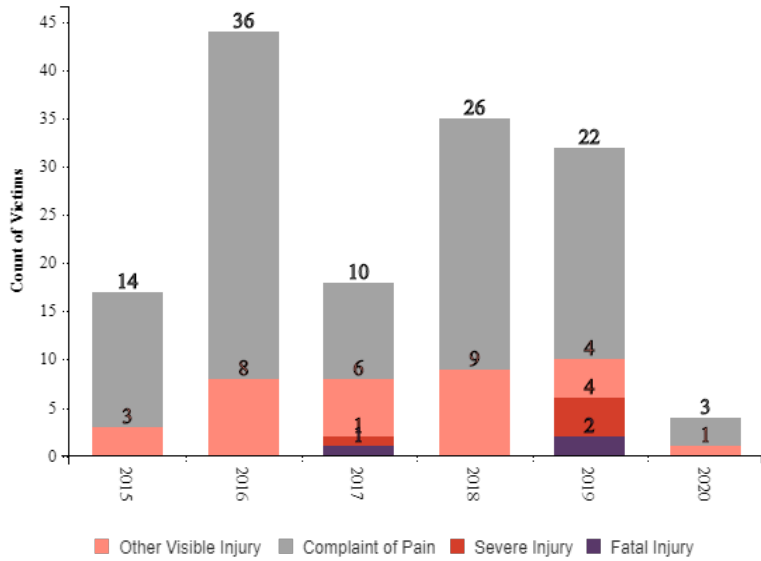
Geographic Extent: GOLDEN GATE AVE from VAN NESS AVE to 06TH ST/MARKET ST/TAYLOR ST (0.65 miles/3451.41 feet)

Spatial Intersect: No Restriction (SFMTA 20ft/150ft Buffer)

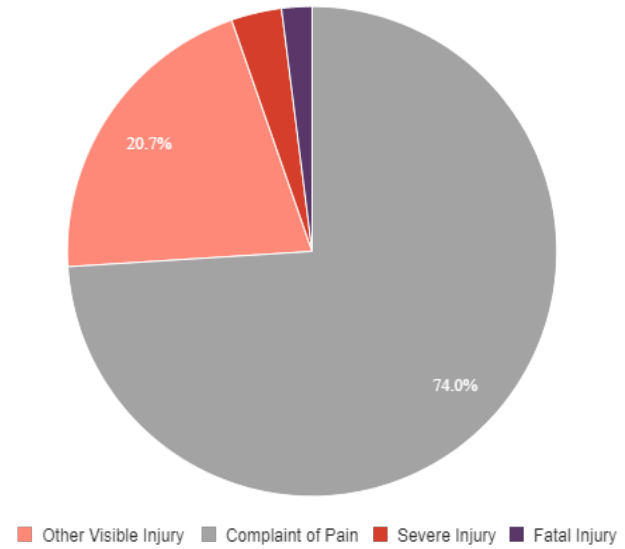
Data Range: 07/01/2015 to 06/30/2020

Pull Date: 10/26/2020

Victim Involved Degree of Injury



Victim Involved Degree of Injury



TransBASE Internal Dashboard

Geographic Extent: GOLDEN GATE AVE from VAN NESS AVE to 06TH ST/MARKET ST/TAYLOR ST (0.65 miles/3451.41 feet)

Spatial Intersect: No Restriction (SFMTA 20ft/150ft Buffer)

Data Range: 07/01/2015 to 06/30/2020

Pull Date: 10/26/2020

Collision/Party/Victim Table

Showing 1 to 119 of 119 entries

Count of Fatal Collisions: 3

Count of Non-Fatal Injury Collisions: 116

Total Count of Fatal/Non-Fatal Injury Collisions: 119

Case ID	Collision Date	Collision Time	Day of Week	Primary Road	Secondary Road	Distance	Direction	Party 1 Type	Party 1 Direction of Travel	Party 1 Movement Preceding Crash	Party 2 Type	Party 2 Direction of Travel	Party 2 Movement Preceding Crash	Vehicle Code Violation	Highest Degree of Injury	Type of Collision	Motor Vehicle Involved With	Weather	Lighting
200285967	05/09/2020	19:14	Saturday	GOLDEN GATE AVE	VAN NESS AVE	0	Not Stated	Driver	West	Proceeding Straight	Driver	East	Proceeding Straight	CVC 21657	Injury (Complaint of Pain)	Other	Non-Collision	Clear	Daylight
200272118	05/02/2020	12:45	Saturday	GOLDEN GATE AVE	HYDE ST	0	Not Stated	Driver	East	Making Left Turn	Pedestrian	South	Proceeding Straight	CVC 21950(a)	Injury (Complaint of Pain)	Vehicle/Pedestrian	Pedestrian	Clear	Daylight
200210403	03/27/2020	11:07	Friday	GOLDEN GATE AVE	HYDE ST	0	Not Stated	Pedestrian	North	Proceeding Straight	Driver	East	Proceeding Straight	CVC 21453(d)	Injury (Other Visible)	Vehicle/Pedestrian	Pedestrian	Clear	Daylight
200047375	01/19/2020	16:30	Sunday	GOLDEN GATE AVE	JONES ST	25	East	Driver	East	Backing	Driver	East	Stopped	CVC 22106	Injury (Complaint of Pain)	Rear End	Other Motor Vehicle	Clear	Daylight
190962192	12/23/2019	10:33	Monday	JONES ST	GOLDEN GATE AVE	0	Not Stated	Pedestrian	West	Proceeding Straight	Bicyclist	South	Proceeding Straight	CVC 21453(d)	Injury (Complaint of Pain)	Other	Bicycle	Clear	Daylight
190937606	12/13/2019	12:50	Friday	GOLDEN GATE AVE	POLK ST	0	Not Stated	Driver	East	Proceeding Straight	Driver	South	Stopped	CVC 22350	Injury (Complaint of Pain)	Rear End	Other Motor Vehicle	Cloudy	Daylight
190929681	12/10/2019	14:12	Tuesday	GOLDEN GATE AVE	LARKIN ST	3	West	Driver	West	Backing	Pedestrian	East	Entering Traffic	CVC 22106	Injury (Complaint of Pain)	Vehicle/Pedestrian	Pedestrian	Cloudy	Daylight
190903588	11/30/2019	15:01	Saturday	GOLDEN GATE AVE	POLK ST	0	Not Stated	Driver	South	Proceeding Straight	Driver	East	Proceeding Straight	CVC 21453(a)	Injury (Complaint of Pain)	Broadside	Other Motor Vehicle	Raining	Daylight
190879252	11/20/2019	16:05	Wednesday	MARKET ST	06TH ST	0	Not Stated	Other	Not Stated	Proceeding Straight	Pedestrian	North	Proceeding Straight	CVC 21950(a)	Injury (Other Visible)	Broadside	Pedestrian	Clear	Daylight
190759563	10/09/2019	09:14	Wednesday	VAN NESS AVE	GOLDEN GATE AVE	0	Not Stated	Driver	North	Proceeding Straight	Driver	East	Proceeding Straight	CVC 21453(a)	Injury (Complaint of Pain)	Broadside	Other Motor Vehicle	Clear	Daylight
190750135	10/05/2019	20:45	Saturday	06TH ST	MARKET ST	0	Not Stated	Driver	East	Proceeding Straight	Bicyclist	East	Proceeding Straight	CVC 22350	Injury (Other Visible)	Rear End	Bicycle	Clear	Dark - No Street Lights
190721998	09/26/2019	15:21	Thursday	GOLDEN GATE AVE	JONES ST	40	East	Pedestrian	South	Stopped	Driver	East	Stopped	CVC 21954(a)	Injury (Other Visible)	Vehicle/Pedestrian	Pedestrian	Clear	Daylight
190675862	09/10/2019	16:44	Tuesday	GOLDEN GATE AVE	LEAVENWORTH ST	6	East	Driver	East	Making Right Turn	Pedestrian	South	Not Stated	CVC 23152(f)	Injury (Severe)	Vehicle/Pedestrian	Pedestrian	Clear	Daylight

TransBASE Internal Dashboard

Geographic Extent: GOLDEN GATE AVE from VAN NESS AVE to 06TH ST/MARKET ST/TAYLOR ST (0.65 miles/3451.41 feet)

Spatial Intersect: No Restriction (SFMTA 20ft/150ft Buffer)

Data Range: 07/01/2015 to 06/30/2020

Pull Date: 10/26/2020

Case ID	Collision Date	Collision Time	Day of Week	Primary Road	Secondary Road	Distance	Direction	Party 1 Type	Party 1 Direction of Travel	Party 1 Movement Preceding Crash	Party 2 Type	Party 2 Direction of Travel	Party 2 Movement Preceding Crash	Vehicle Code Violation	Highest Degree of Injury	Type of Collision	Motor Vehicle Involved With	Weather	Lighting
190663726	09/06/2019	07:37	Friday	GOLDEN GATE AVE	VAN NESS AVE	115	East	Driver	East	Making Left Turn	Driver	East	Proceeding Straight	CVC 22107	Injury (Complaint of Pain)	Broadside	Other Motor Vehicle	Clear	Daylight
190626031	08/24/2019	02:52	Saturday	HYDE ST	GOLDEN GATE AVE	0	Not Stated	Pedestrian	East	Entering Traffic	Driver	South	Proceeding Straight	CVC 21954(a)	Injury (Other Visible)	Vehicle/ Pedestrian	Pedestrian	Clear	Dark - Street Lights
190589019	08/11/2019	16:20	Sunday	GOLDEN GATE AVE	HYDE ST	20	West	Driver	East	Changing Lanes	Driver	East	Proceeding Straight	CVC 21658(a)	Injury (Complaint of Pain)	Sideswipe	Other Motor Vehicle	Clear	Daylight
190573608	08/06/2019	10:44	Tuesday	LEAVENWORTH ST	GOLDEN GATE AVE	0	Not Stated	Pedestrian	North	Proceeding Straight	Driver	East	Making Right Turn	CVC 21453(d)	Injury (Complaint of Pain)	Vehicle/ Pedestrian	Pedestrian	Clear	Daylight
190550725	07/29/2019	11:30	Monday	GOLDEN GATE AVE	JONES ST	200	East	Driver	East	Other	Bicyclist	East	Proceeding Straight	CVC 21209(a)	Injury (Severe)	Other	Bicycle	Cloudy	Daylight
190520007	07/18/2019	08:35	Thursday	MARKET ST	06TH ST	0	Not Stated	Bicyclist	East	Proceeding Straight				CVC 22350	Injury (Complaint of Pain)	Overtaken	Not Stated	Clear	Daylight
190456195	06/24/2019	13:17	Monday	VAN NESS AVE	GOLDEN GATE AVE	10	North	Driver	East	Proceeding Straight	Driver	North	Proceeding Straight	CVC Unknown	Injury (Complaint of Pain)	Broadside	Other Motor Vehicle	Clear	Daylight
190453022	06/23/2019	04:52	Sunday	GOLDEN GATE AVE	HYDE ST	0	Not Stated	Driver	South	Proceeding Straight	Driver	East	Proceeding Straight	CVC 21453(a)	Injury (Complaint of Pain)	Broadside	Other Motor Vehicle	Clear	Dark - Street Lights
190382471	05/28/2019	15:02	Tuesday	POLK ST	GOLDEN GATE AVE	0	Not Stated	Driver	East	Proceeding Straight	Driver	South	Proceeding Straight	CVC 21806(a)	Injury (Complaint of Pain)	Not Stated	Other Motor Vehicle	Clear	Daylight
190337084	05/11/2019	09:37	Saturday	HYDE ST	GOLDEN GATE AVE	0	Not Stated	Driver	South	Making Left Turn	Pedestrian	South	Proceeding Straight	CVC 21950(a)	Injury (Complaint of Pain)	Vehicle/ Pedestrian	Pedestrian	Clear	Daylight
190338474	05/11/2019	19:31	Saturday	HYDE ST	GOLDEN GATE AVE	15	South	Pedestrian	East	Not Stated	Driver	South	Making Right Turn	CVC Unknown	Fatal	Vehicle/ Pedestrian	Pedestrian	Clear	Dusk - Dawn
190298204	04/26/2019	19:39	Friday	MARKET ST	GOLDEN GATE AVE	0	Not Stated	Pedestrian	West	Entering Traffic	Bicyclist	West	Proceeding Straight	CVC 21955	Injury (Complaint of Pain)	Other	Not Stated	Clear	Daylight
190248776	04/08/2019	12:54	Monday	LEAVENWORTH ST	GOLDEN GATE AVE	0	Not Stated	Driver	North	Making Left Turn	Pedestrian	West	Proceeding Straight	CVC 22107	Injury (Complaint of Pain)	Vehicle/ Pedestrian	Pedestrian	Clear	Daylight
190212022	03/25/2019	14:58	Monday	GOLDEN GATE AVE	LEAVENWORTH ST	0	Not Stated	Driver	North	Proceeding Straight	Pedestrian	West	Proceeding Straight	CVC 21950(a)	Injury (Complaint of Pain)	Vehicle/ Pedestrian	Pedestrian	Raining	Daylight
190176365	03/11/2019	15:30	Monday	VAN NESS AVE	GOLDEN GATE AVE	0	Not Stated	Driver	East	Making Right Turn	Pedestrian	North	Proceeding Straight	CVC 21950(a)	Injury (Severe)	Vehicle/ Pedestrian	Pedestrian	Clear	Daylight
190172642	03/09/2019	23:13	Saturday	VAN NESS AVE	GOLDEN GATE AVE	0	Not Stated	Pedestrian	East	Proceeding Straight	Driver	South	Proceeding Straight	CVC 21950(b)	Injury (Complaint of Pain)	Vehicle/ Pedestrian	Pedestrian	Raining	Dark - Street Lights
190160437	03/05/2019	10:29	Tuesday	LEAVENWORTH ST	GOLDEN GATE AVE	14	North	Driver	North	Making Left Turn	Pedestrian	West	Not Stated	CVC 21954(b)	Fatal	Not Stated	Pedestrian	Raining	Daylight

TransBASE Internal Dashboard

Geographic Extent: GOLDEN GATE AVE from VAN NESS AVE to 06TH ST/MARKET ST/TAYLOR ST (0.65 miles/3451.41 feet)

Spatial Intersect: No Restriction (SFMTA 20ft/150ft Buffer)

Data Range: 07/01/2015 to 06/30/2020

Pull Date: 10/26/2020

Case ID	Collision Date	Collision Time	Day of Week	Primary Road	Secondary Road	Distance	Direction	Party 1 Type	Party 1 Direction of Travel	Party 1 Movement Preceding Crash	Party 2 Type	Party 2 Direction of Travel	Party 2 Movement Preceding Crash	Vehicle Code Violation	Highest Degree of Injury	Type of Collision	Motor Vehicle Involved With	Weather	Lighting
190150212	03/01/2019	01:56	Friday	LEAVENWORTH ST	GOLDEN GATE AVE	18	South	Driver	South	Traveling Wrong Way				CVC 21651(b)	Injury (Severe)	Hit Object	Fixed Object	Clear	Dark - Street Lights
190120986	02/18/2019	09:16	Monday	GOLDEN GATE AVE	JONES ST	0	Not Stated	Driver	South	Making Right Turn	Pedestrian	Not Stated	Proceeding Straight	CVC 21950(a)	Injury (Complaint of Pain)	Vehicle/ Pedestrian	Pedestrian	Clear	Daylight
190006499	01/03/2019	12:20	Thursday	TAYLOR ST	MARKET ST	0	Not Stated	Bicyclist	North	Making Left Turn	Driver	North	Proceeding Straight	CVC 22107	Injury (Complaint of Pain)	Sideswipe	Bicycle	Clear	Daylight
180897355	11/27/2018	20:35	Tuesday	JONES ST	GOLDEN GATE AVE	54	North	Driver	South	Proceeding Straight	Driver	South	Stopped In Road	CVC 22350	Injury (Complaint of Pain)	Rear End	Other Motor Vehicle	Raining	Dark - Street Lights
180820845	10/29/2018	12:09	Monday	HYDE ST	GOLDEN GATE AVE	0	Not Stated	Driver	East	Making Left Turn	Pedestrian	North	Proceeding Straight	CVC 21950(a)	Injury (Other Visible)	Vehicle/ Pedestrian	Pedestrian	Clear	Daylight
180778539	10/14/2018	01:53	Sunday	GOLDEN GATE AVE	VAN NESS AVE	0	Not Stated	Driver	East	Proceeding Straight	Driver	South	Proceeding Straight	CVC 21453(a)	Injury (Complaint of Pain)	Broadside	Other Motor Vehicle	Clear	Dark - Street Lights
180702588	09/16/2018	16:20	Sunday	GOLDEN GATE AVE	MARKET ST	0	Not Stated	Driver	South	Proceeding Straight	Driver	South	Stopped In Road	CVC 22350	Injury (Complaint of Pain)	Rear End	Other Motor Vehicle	Clear	Daylight
180628774	08/21/2018	12:26	Tuesday	LARKIN ST	GOLDEN GATE AVE	0	Not Stated	Pedestrian	West	Proceeding Straight	Driver	North	Making Left Turn	CVC 21955	Injury (Complaint of Pain)	Vehicle/ Pedestrian	Pedestrian	Cloudy	Daylight
180629352	08/21/2018	14:50	Tuesday	GOLDEN GATE AVE	MARKET ST	175	West	Pedestrian	West	Other	Driver	West	Backing	CVC 21954(a)	Injury (Complaint of Pain)	Vehicle/ Pedestrian	Pedestrian	Clear	Daylight
180615878	08/16/2018	13:10	Thursday	MARKET ST	06TH ST	0	Not Stated	Driver	South	Proceeding Straight	Bicyclist	East	Proceeding Straight	CVC 22350	Injury (Complaint of Pain)	Head-On	Other Motor Vehicle	Clear	Daylight
180575200	08/02/2018	08:34	Thursday	GOLDEN GATE AVE	TAYLOR ST	109	West	Bicyclist	East	Proceeding Straight	Driver	East	Changing Lanes	CVC 22350	Injury (Other Visible)	Sideswipe	Bicycle	Clear	Daylight
180571452	07/31/2018	21:53	Tuesday	GOLDEN GATE AVE	HYDE ST	12	West	Bicyclist	West	Making Right Turn	Driver	East	Stopped In Road	CVC 21657	Injury (Other Visible)	Head-On	Bicycle	Cloudy	Dark - Street Lights
180517252	07/12/2018	15:40	Thursday	MARKET ST	06TH ST	0	Not Stated	Pedestrian	East	Proceeding Straight	Driver	East	Proceeding Straight	CVC 21453(d)	Injury (Other Visible)	Vehicle/ Pedestrian	Pedestrian	Clear	Daylight
180504986	07/07/2018	21:28	Saturday	GOLDEN GATE AVE	HYDE ST	96	East	Pedestrian	North	Proceeding Straight	Driver	East	Proceeding Straight	CVC 7.2.10TC	Injury (Other Visible)	Vehicle/ Pedestrian	Pedestrian	Clear	Dark - Street Lights
180488807	07/01/2018	21:39	Sunday	GOLDEN GATE AVE	JONES ST	30	East	Driver	East	Proceeding Straight	Driver	East	Entering Traffic	CVC 22350	Injury (Other Visible)	Broadside	Other Motor Vehicle	Cloudy	Not Stated
180458480	06/20/2018	19:00	Wednesday	POLK ST	GOLDEN GATE AVE	0	Not Stated	Driver	South	Proceeding Straight	Driver	East	Proceeding Straight	CVC 21453(a)	Injury (Other Visible)	Broadside	Other Motor Vehicle	Clear	Daylight

TransBASE Internal Dashboard

Geographic Extent: GOLDEN GATE AVE from VAN NESS AVE to 06TH ST/MARKET ST/TAYLOR ST (0.65 miles/3451.41 feet)

Spatial Intersect: No Restriction (SFMTA 20ft/150ft Buffer)

Data Range: 07/01/2015 to 06/30/2020

Pull Date: 10/26/2020

Case ID	Collision Date	Collision Time	Day of Week	Primary Road	Secondary Road	Distance	Direction	Party 1 Type	Party 1 Direction of Travel	Party 1 Movement Preceding Crash	Party 2 Type	Party 2 Direction of Travel	Party 2 Movement Preceding Crash	Vehicle Code Violation	Highest Degree of Injury	Type of Collision	Motor Vehicle Involved With	Weather	Lighting
180443447	06/15/2018	09:01	Friday	MARKET ST	GOLDEN GATE AVE	0	Not Stated	Bicyclist	West	Proceeding Straight				CVC Unknown	Injury (Other Visible)	Other	Non-Collision	Clear	Daylight
180373606	05/19/2018	14:50	Saturday	LARKIN ST	GOLDEN GATE AVE	0	Not Stated	Driver	East	Making Right Turn	Driver	East	Making Right Turn	CVC 23153(f)	Injury (Complaint of Pain)	Sideswipe	Other Motor Vehicle	Clear	Daylight
180319252	04/30/2018	09:47	Monday	TAYLOR ST	GOLDEN GATE AVE	0	Not Stated	Driver	South	Making Left Turn	Driver	North	Proceeding Straight	CVC 21804(a)	Injury (Other Visible)	Other	Non-Collision	Cloudy	Daylight
180263546	04/10/2018	02:03	Tuesday	GOLDEN GATE AVE	HYDE ST	69	East	Driver	East	Proceeding Straight	Driver	East	Proceeding Straight	CVC 22107	Injury (Complaint of Pain)	Sideswipe	Other Motor Vehicle	Clear	Dark - Street Lights
180263433	04/09/2018	23:20	Monday	GOLDEN GATE AVE	JONES ST	0	Not Stated	Driver	East	Slowing/ Stopping	Driver	East	Proceeding Straight	CVC 22350	Injury (Complaint of Pain)	Rear End	Other Motor Vehicle	Clear	Dark - Street Lights
180196555	03/15/2018	10:11	Thursday	MARKET ST	06TH ST	0	Not Stated	Driver	East	Proceeding Straight	Driver	East	Stopped In Road	CVC 22350	Injury (Complaint of Pain)	Rear End	Train	Raining	Daylight
180159393	02/28/2018	22:00	Wednesday	HYDE ST	GOLDEN GATE AVE	0	Not Stated	Driver	South	Making Left Turn	Bicyclist	South	Proceeding Straight	CVC 22107	Injury (Complaint of Pain)	Broadside	Bicycle	Raining	Dark - Street Lights
180094909	02/04/2018	21:53	Sunday	GOLDEN GATE AVE	LEAVENWORTH ST	37	West	Driver	East	Proceeding Straight	Driver	East	Stopped In Road	CVC 22350	Injury (Complaint of Pain)	Not Stated	Other Motor Vehicle	Clear	Dark - Street Lights
180029122	01/11/2018	14:31	Thursday	MARKET ST	TAYLOR ST	0	Not Stated	Driver	West	Passing Other Vehicle	Bicyclist	West	Proceeding Straight	CVC 21750	Injury (Complaint of Pain)	Sideswipe	Bicycle	Clear	Daylight
170970632	11/30/2017	06:30	Thursday	GOLDEN GATE AVE	HYDE ST	0	Not Stated	Driver	East	Making Left Turn	Pedestrian	South	Proceeding Straight	CVC 21950(a)	Injury (Other Visible)	Vehicle/ Pedestrian	Pedestrian	Clear	Dark - Street Lights
170972741	11/30/2017	20:27	Thursday	GOLDEN GATE AVE	LEAVENWORTH ST	210	West	Driver	East	Changing Lanes	Driver	East	Proceeding Straight	CVC 21658(a)	Injury (Complaint of Pain)	Rear End	Other Motor Vehicle	Clear	Dark - Street Lights
170801316	10/01/2017	13:30	Sunday	GOLDEN GATE AVE	LEAVENWORTH ST	148	East	Driver	West	Backing	Pedestrian	Not Stated	Other	CVC 22106	Injury (Complaint of Pain)	Vehicle/ Pedestrian	Pedestrian	Clear	Daylight
170785970	09/26/2017	12:48	Tuesday	LEAVENWORTH ST	GOLDEN GATE AVE	3	South	Driver	North	Proceeding Straight	Pedestrian	West	Not Stated	CVC 21950(a)	Fatal	Vehicle/ Pedestrian	Pedestrian	Clear	Daylight
170649019	08/09/2017	10:40	Wednesday	GOLDEN GATE AVE	LEAVENWORTH ST	0	Not Stated	Driver	East	Making Left Turn	Pedestrian	West	Proceeding Straight	CVC 21950(a)	Injury (Other Visible)	Vehicle/ Pedestrian	Pedestrian	Clear	Daylight
170633391	08/04/2017	10:51	Friday	GOLDEN GATE AVE	HYDE ST	0	Not Stated	Bicyclist	South	Proceeding Straight	Driver	East	Proceeding Straight	CVC 21453(a)	Injury (Other Visible)	Broadside	Bicycle	Clear	Daylight
170588978	07/21/2017	01:18	Friday	GOLDEN GATE AVE	LARKIN ST	0	Not Stated	Bicyclist	North	Proceeding Straight				CVC Unknown	Injury (Other Visible)	Other	Non-Collision	Clear	Dark - Street Lights

TransBASE Internal Dashboard

Geographic Extent: GOLDEN GATE AVE from VAN NESS AVE to 06TH ST/MARKET ST/TAYLOR ST (0.65 miles/3451.41 feet)

Spatial Intersect: No Restriction (SFMTA 20ft/150ft Buffer)

Data Range: 07/01/2015 to 06/30/2020

Pull Date: 10/26/2020

Case ID	Collision Date	Collision Time	Day of Week	Primary Road	Secondary Road	Distance	Direction	Party 1 Type	Party 1 Direction of Travel	Party 1 Movement Preceding Crash	Party 2 Type	Party 2 Direction of Travel	Party 2 Movement Preceding Crash	Vehicle Code Violation	Highest Degree of Injury	Type of Collision	Motor Vehicle Involved With	Weather	Lighting
170577169	07/16/2017	07:40	Sunday	GOLDEN GATE AVE	LARKIN ST	0	Not Stated	Driver	East	Making Left Turn	Pedestrian	South	Stopped In Road	CVC 21950(a)	Injury (Other Visible)	Head-On	Pedestrian	Clear	Daylight
170548239	07/06/2017	11:27	Thursday	MARKET ST	GOLDEN GATE AVE	0	Not Stated	Bicyclist	South	Proceeding Straight	Driver	West	Proceeding Straight	CVC 21453(a)	Injury (Other Visible)	Broadside	Bicycle	Clear	Daylight
170447283	05/31/2017	22:05	Wednesday	GOLDEN GATE AVE	LEAVENWORTH ST	0	Not Stated	Driver	North	Proceeding Straight	Driver	East	Proceeding Straight	CVC 21453(a)	Injury (Complaint of Pain)	Broadside	Other Motor Vehicle	Clear	Dark - Street Lights
170428885	05/25/2017	12:55	Thursday	GOLDEN GATE AVE	LARKIN ST	14	East	Pedestrian	South	Traveling Wrong Way	Driver	East	Proceeding Straight	CVC 21453(d)	Injury (Complaint of Pain)	Vehicle/ Pedestrian	Pedestrian	Clear	Daylight
170373923	05/07/2017	09:20	Sunday	MARKET ST	06TH ST	0	Not Stated	Driver	North	Proceeding Straight	Bicyclist	East	Proceeding Straight	CVC 21453(a)	Injury (Complaint of Pain)	Broadside	Bicycle	Clear	Daylight
170281865	04/06/2017	13:00	Thursday	06TH ST	MARKET ST	0	Not Stated	Driver	South	Making Right Turn	Pedestrian	West	Other	CVC 21950(a)	Injury (Complaint of Pain)	Vehicle/ Pedestrian	Pedestrian	Clear	Daylight
170161869	02/26/2017	02:35	Sunday	JONES ST	GOLDEN GATE AVE	0	Not Stated	Driver	South	Proceeding Straight	Driver	South	Stopped In Road	CVC 22350	Injury (Complaint of Pain)	Rear End	Other Motor Vehicle	Clear	Dark - Street Lights
170054838	01/20/2017	16:48	Friday	VAN NESS AVE	GOLDEN GATE AVE	0	Not Stated	Driver	North	Proceeding Straight	Driver	North	Stopped In Road	CVC 22350	Injury (Complaint of Pain)	Rear End	Other Motor Vehicle	Raining	Daylight
170016985	01/06/2017	23:30	Friday	GOLDEN GATE AVE	POLK ST	0	Not Stated	Driver	South	Making Left Turn	Driver	North	Proceeding Straight	CVC 21800(a)	Injury (Complaint of Pain)	Broadside	Other Motor Vehicle	Clear	Dark - Street Lights
170007053	01/03/2017	16:20	Tuesday	HYDE ST	GOLDEN GATE AVE	0	Not Stated	Driver	South	Stopped In Road	Pedestrian	East	Not Stated	CVC 21451(a)	Injury (Severe)	Vehicle/ Pedestrian	Pedestrian	Cloudy	Dark - Street Lights
161027046	12/18/2016	18:36	Sunday	POLK ST	GOLDEN GATE AVE	0	Not Stated	Driver	South	Making Left Turn	Driver	North	Proceeding Straight	CVC 22107	Injury (Complaint of Pain)	Broadside	Other Motor Vehicle	Not Stated	Dark - Street Lights
160996109	12/08/2016	12:38	Thursday	GOLDEN GATE AVE	HYDE ST	0	Not Stated	Driver	West	Making Left Turn	Pedestrian	North	Proceeding Straight	CVC 21950(a)	Injury (Complaint of Pain)	Vehicle/ Pedestrian	Pedestrian	Raining	Daylight
160973367	11/30/2016	11:00	Wednesday	HYDE ST	GOLDEN GATE AVE	0	Not Stated	Driver	North	Other Unsafe Turning	Pedestrian	Not Stated	Stopped In Road	CVC 23153(a)	Injury (Other Visible)	Vehicle/ Pedestrian	Pedestrian	Raining	Daylight
160970062	11/29/2016	08:10	Tuesday	MARKET ST	06TH ST	0	Not Stated	Pedestrian	East	Proceeding Straight	Driver	South	Proceeding Straight	CVC Unknown	Injury (Complaint of Pain)	Vehicle/ Pedestrian	Pedestrian	Clear	Daylight
160950280	11/21/2016	23:04	Monday	GOLDEN GATE AVE	JONES ST	5	East	Driver	East	Making Left Turn	Pedestrian	North	Proceeding Straight	CVC Unknown	Injury (Other Visible)	Vehicle/ Pedestrian	Pedestrian	Clear	Dark - Street Lights
160930599	11/14/2016	18:30	Monday	MARKET ST	06TH ST	0	Not Stated	Bicyclist	West	Not Stated	Pedestrian	South	Not Stated	CVC Unknown	Injury (Complaint of Pain)	Not Stated	Not Stated	Not Stated	Not Stated

TransBASE Internal Dashboard

Geographic Extent: GOLDEN GATE AVE from VAN NESS AVE to 06TH ST/MARKET ST/TAYLOR ST (0.65 miles/3451.41 feet)

Spatial Intersect: No Restriction (SFMTA 20ft/150ft Buffer)

Data Range: 07/01/2015 to 06/30/2020

Pull Date: 10/26/2020

Case ID	Collision Date	Collision Time	Day of Week	Primary Road	Secondary Road	Distance	Direction	Party 1 Type	Party 1 Direction of Travel	Party 1 Movement Preceding Crash	Party 2 Type	Party 2 Direction of Travel	Party 2 Movement Preceding Crash	Vehicle Code Violation	Highest Degree of Injury	Type of Collision	Motor Vehicle Involved With	Weather	Lighting
160858082	10/21/2016	12:55	Friday	GOLDEN GATE AVE	HYDE ST	0	Not Stated	Pedestrian	South	Proceeding Straight	Driver	East	Entering Traffic	CVC 21453(d)	Injury (Complaint of Pain)	Broadside	Pedestrian	Clear	Daylight
160852197	10/19/2016	13:57	Wednesday	VAN NESS AVE	GOLDEN GATE AVE	0	Not Stated	Driver	North	Proceeding Straight	Driver	North	Proceeding Straight	CVC 22350	Injury (Complaint of Pain)	Not Stated	Not Stated	Clear	Daylight
160853264	10/19/2016	19:11	Wednesday	GOLDEN GATE AVE	HYDE ST	13	South	Driver	East	Making Left Turn	Pedestrian	South	Proceeding Straight	CVC Unknown	Injury (Other Visible)	Vehicle/ Pedestrian	Pedestrian	Clear	Dark - Street Lights
160847176	10/17/2016	18:35	Monday	MARKET ST	06TH ST	0	Not Stated	Pedestrian	North	Proceeding Straight	Driver	East	Proceeding Straight	CVC Unknown	Injury (Other Visible)	Vehicle/ Pedestrian	Pedestrian	Clear	Dark - Street Lights
160831395	10/12/2016	11:34	Wednesday	GOLDEN GATE AVE	HYDE ST	0	Not Stated	Driver	East	Making Left Turn	Pedestrian	North	Proceeding Straight	CVC 21950(a)	Injury (Complaint of Pain)	Vehicle/ Pedestrian	Pedestrian	Clear	Daylight
160812210	10/06/2016	08:14	Thursday	GOLDEN GATE AVE	JONES ST	10	West	Pedestrian	North	Proceeding Straight	Driver	East	Not Stated	CVC 21950(b)	Injury (Complaint of Pain)	Vehicle/ Pedestrian	Pedestrian	Clear	Daylight
160775486	09/24/2016	09:00	Saturday	GOLDEN GATE AVE	HYDE ST	0	Not Stated	Driver	East	Proceeding Straight	Driver	East	Stopped In Road	CVC 21703	Injury (Complaint of Pain)	Rear End	Other Motor Vehicle	Clear	Daylight
160754991	09/17/2016	11:52	Saturday	VAN NESS AVE	GOLDEN GATE AVE	0	Not Stated	Driver	North	Proceeding Straight	Driver	East	Proceeding Straight	CVC 21806(a)	Injury (Complaint of Pain)	Broadside	Other Motor Vehicle	Clear	Daylight
160666885	08/08/2016	12:20	Monday	MARKET ST	GOLDEN GATE AVE	0	Not Stated	Driver	East	Not Stated	Pedestrian	East	Not Stated	CVC Unknown	Injury (Other Visible)	Vehicle/ Pedestrian	Not Stated	Not Stated	Not Stated
160615070	07/30/2016	23:02	Saturday	POLK ST	GOLDEN GATE AVE	0	Not Stated	Driver	South	Making Left Turn	Bicyclist	North	Proceeding Straight	CVC 22107	Injury (Complaint of Pain)	Broadside	Bicycle	Clear	Dark - Street Lights
160575167	07/16/2016	21:30	Saturday	HYDE ST	GOLDEN GATE AVE	0	Not Stated	Bicyclist	West	Traveling Wrong Way	Driver	South	Proceeding Straight	CVC 21453(a)	Injury (Complaint of Pain)	Broadside	Bicycle	Clear	Dark - Street Lights
160446693	06/01/2016	01:50	Wednesday	GOLDEN GATE AVE	JONES ST	136	East	Driver	East	Other Unsafe Turning	Driver	East	Proceeding Straight	CVC 21658(a)	Injury (Other Visible)	Sideswipe	Other Motor Vehicle	Clear	Dark - Street Lights
160380273	05/09/2016	15:39	Monday	GOLDEN GATE AVE	LEAVENWORTH ST	176	West	Driver	East	Changing Lanes	Driver	Not Stated	Proceeding Straight	CVC 21658(a)	Injury (Complaint of Pain)	Sideswipe	Other Motor Vehicle	Clear	Daylight
160362691	05/03/2016	15:35	Tuesday	GOLDEN GATE AVE	MARKET ST	130	West	Pedestrian	South	Other	Bicyclist	East	Proceeding Straight	CVC 21955	Injury (Complaint of Pain)	Broadside	Pedestrian	Clear	Daylight
160317721	04/18/2016	11:21	Monday	HYDE ST	GOLDEN GATE AVE	20	North	Pedestrian	Not Stated	Stopped In Road	Driver	South	Entering Traffic	CVC Unknown	Injury (Complaint of Pain)	Vehicle/ Pedestrian	Pedestrian	Clear	Daylight
160318371	04/18/2016	15:16	Monday	GOLDEN GATE AVE	LARKIN ST	0	Not Stated	Driver	East	Changing Lanes	Driver	East	Proceeding Straight	CVC 22107	Injury (Complaint of Pain)	Sideswipe	Other Motor Vehicle	Clear	Daylight

TransBASE Internal Dashboard

Geographic Extent: GOLDEN GATE AVE from VAN NESS AVE to 06TH ST/MARKET ST/TAYLOR ST (0.65 miles/3451.41 feet)

Spatial Intersect: No Restriction (SFMTA 20ft/150ft Buffer)

Data Range: 07/01/2015 to 06/30/2020

Pull Date: 10/26/2020

Case ID	Collision Date	Collision Time	Day of Week	Primary Road	Secondary Road	Distance	Direction	Party 1 Type	Party 1 Direction of Travel	Party 1 Movement Preceding Crash	Party 2 Type	Party 2 Direction of Travel	Party 2 Movement Preceding Crash	Vehicle Code Violation	Highest Degree of Injury	Type of Collision	Motor Vehicle Involved With	Weather	Lighting
160306144	04/14/2016	07:58	Thursday	GOLDEN GATE AVE	LARKIN ST	93	West	Parked Vehicle	East	Parked	Bicyclist	East	Proceeding Straight	CVC 22517	Injury (Other Visible)	Sideswipe	Bicycle	Clear	Daylight
160302352	04/12/2016	20:26	Tuesday	GOLDEN GATE AVE	LARKIN ST	130	East	Pedestrian	South	Other	Driver	West	Backing	CVC 21955	Injury (Complaint of Pain)	Vehicle/Pedestrian	Pedestrian	Clear	Dark - Street Lights
160258335	03/29/2016	08:40	Tuesday	GOLDEN GATE AVE	LARKIN ST	0	Not Stated	Driver	East	Proceeding Straight	Driver	East	Stopped In Road	CVC 21703	Injury (Complaint of Pain)	Rear End	Other Motor Vehicle	Clear	Daylight
160250018	03/26/2016	09:29	Saturday	06TH ST	MARKET ST	18	South	Bicyclist	West	Proceeding Straight	Driver	North	Proceeding Straight	CVC 21650	Injury (Complaint of Pain)	Not Stated	Bicycle	Clear	Daylight
160246443	03/24/2016	23:56	Thursday	LEAVENWORTH ST	GOLDEN GATE AVE	0	Not Stated	Pedestrian	East	Proceeding Straight	Driver	North	Making Left Turn	CVC 21955	Injury (Complaint of Pain)	Vehicle/Pedestrian	Pedestrian	Clear	Dark - Street Lights
160239090	03/22/2016	12:27	Tuesday	GOLDEN GATE AVE	LEAVENWORTH ST	35	West	Driver	East	Passing Other Vehicle	Driver	East	Proceeding Straight	CVC 21658(a)	Injury (Complaint of Pain)	Sideswipe	Other Motor Vehicle	Clear	Daylight
160210551	03/12/2016	15:07	Saturday	GOLDEN GATE AVE	TAYLOR ST	7	West	Driver	East	Passing Other Vehicle	Driver	East	Stopped In Road	CVC 21750	Injury (Complaint of Pain)	Rear End	Other Motor Vehicle	Raining	Daylight
160178711	03/01/2016	09:36	Tuesday	GOLDEN GATE AVE	CONTINUUM WAY	0	Not Stated	Pedestrian	West	Not Stated	Driver	North	Proceeding Straight	CVC 21950(b)	Injury (Complaint of Pain)	Broadside	Pedestrian	Clear	Daylight
160150656	02/20/2016	11:36	Saturday	GOLDEN GATE AVE	VAN NESS AVE	85	East	Driver	East	Proceeding Straight	Driver	East	Proceeding Straight	CVC 21703	Injury (Other Visible)	Rear End	Other Motor Vehicle	Clear	Daylight
160139315	02/16/2016	16:14	Tuesday	GOLDEN GATE AVE	JONES ST	0	Not Stated	Driver	East	Proceeding Straight	Driver	East	Proceeding Straight	CVC 23153(a)	Injury (Complaint of Pain)	Broadside	Other Motor Vehicle	Clear	Daylight
160035105	01/13/2016	14:16	Wednesday	VAN NESS AVE	GOLDEN GATE AVE	0	Not Stated	Driver	South	Proceeding Straight	Driver	East	Proceeding Straight	CVC 21453(a)	Injury (Complaint of Pain)	Broadside	Other Motor Vehicle	Clear	Daylight
160021944	01/08/2016	19:57	Friday	VAN NESS AVE	GOLDEN GATE AVE	0	Not Stated	Driver	South	Proceeding Straight	Driver	South	Proceeding Straight	CVC 22350	Injury (Complaint of Pain)	Broadside	Other Motor Vehicle	Clear	Dark - Street Lights
151098273	12/20/2015	22:00	Sunday	GOLDEN GATE AVE	HYDE ST	0	Not Stated	Pedestrian	South	Proceeding Straight	Driver	East	Making Left Turn	CVC Unknown	Injury (Complaint of Pain)	Vehicle/Pedestrian	Pedestrian	Other	Dark - Street Lights
151071718	12/11/2015	16:23	Friday	JONES ST	GOLDEN GATE AVE	0	Not Stated	Pedestrian	North	Other	Driver	East	Proceeding Straight	CVC Unknown	Injury (Complaint of Pain)	Vehicle/Pedestrian	Pedestrian	Clear	Daylight
151000723	11/17/2015	10:53	Tuesday	06TH ST	MARKET ST	0	Not Stated	Driver	North	Proceeding Straight	Pedestrian	East	Proceeding Straight	CVC 21950(a)	Injury (Complaint of Pain)	Vehicle/Pedestrian	Pedestrian	Clear	Daylight
150986819	11/12/2015	16:30	Thursday	GOLDEN GATE AVE	HYDE ST	100	West	Parked Vehicle	Not Stated	Stopped In Road	Driver	East	Stopped In Road	CVC 22517	Injury (Complaint of Pain)	Hit Object	Other Object	Clear	Daylight

TransBASE Internal Dashboard

Geographic Extent: GOLDEN GATE AVE from VAN NESS AVE to 06TH ST/MARKET ST/TAYLOR ST (0.65 miles/3451.41 feet)

Spatial Intersect: No Restriction (SFMTA 20ft/150ft Buffer)

Data Range: 07/01/2015 to 06/30/2020

Pull Date: 10/26/2020

Case ID	Collision Date	Collision Time	Day of Week	Primary Road	Secondary Road	Distance	Direction	Party 1 Type	Party 1 Direction of Travel	Party 1 Movement Preceding Crash	Party 2 Type	Party 2 Direction of Travel	Party 2 Movement Preceding Crash	Vehicle Code Violation	Highest Degree of Injury	Type of Collision	Motor Vehicle Involved With	Weather	Lighting
150966178	11/05/2015	09:20	Thursday	VAN NESS AVE	GOLDEN GATE AVE	0	Not Stated	Driver	East	Making Left Turn	Driver	North	Making U Turn	CVC 22107	Injury (Other Visible)	Broadside	Other Motor Vehicle	Clear	Daylight
150877826	10/07/2015	12:18	Wednesday	GOLDEN GATE AVE	LEAVENWORTH ST	14	Not Stated	Driver	North	Making Left Turn	Pedestrian	East	Not Stated	CVC 21950(a)	Injury (Other Visible)	Vehicle/ Pedestrian	Pedestrian	Clear	Daylight
150861829	09/29/2015	05:45	Tuesday	HYDE ST	GOLDEN GATE AVE	0	Not Stated	Driver	East	Not Stated	Pedestrian	South	Not Stated	CVC Unknown	Injury (Complaint of Pain)	Not Stated	Not Stated	Not Stated	Not Stated
150774523	09/03/2015	19:40	Thursday	VAN NESS AVE	GOLDEN GATE AVE	6	South	Pedestrian	East	Proceeding Straight	Driver	North	Proceeding Straight	CVC 21950(b)	Injury (Complaint of Pain)	Broadside	Pedestrian	Clear	Dark - Street Lights
150774802	09/03/2015	22:45	Thursday	06TH ST	MARKET ST	0	Not Stated	Bicyclist	West	Proceeding Straight	Driver	South	Proceeding Straight	CVC 21453(a)	Injury (Complaint of Pain)	Broadside	Bicycle	Clear	Dark - Street Lights
150757795	08/29/2015	15:04	Saturday	HYDE ST	GOLDEN GATE AVE	43	South	Driver	South	Proceeding Straight	Driver	South	Proceeding Straight	CVC 21703	Injury (Complaint of Pain)	Rear End	Other Motor Vehicle	Clear	Daylight
150723257	08/19/2015	08:40	Wednesday	GOLDEN GATE AVE	JONES ST	110	East	Other	East	Stopped In Road	Driver	East	Proceeding Straight	CVC 22517	Injury (Complaint of Pain)	Other	Other Motor Vehicle	Clear	Daylight
150708710	08/14/2015	09:40	Friday	GOLDEN GATE AVE	JONES ST	0	Not Stated	Driver	East	Proceeding Straight	Pedestrian	North	Not Stated	CVC 22350	Injury (Other Visible)	Vehicle/ Pedestrian	Pedestrian	Clear	Daylight
150656147	07/28/2015	11:41	Tuesday	GOLDEN GATE AVE	JONES ST	72	West	Bicyclist	East	Proceeding Straight	Driver	East	Proceeding Straight	CVC Unknown	Injury (Complaint of Pain)	Rear End	Bicycle	Clear	Daylight

TransBASE Internal Dashboard

Geographic Extent: GOLDEN GATE AVE from VAN NESS AVE to 06TH ST/MARKET ST/TAYLOR ST (0.65 miles/3451.41 feet)

Spatial Intersect: No Restriction (SFMTA 20ft/150ft Buffer)

Data Range: 07/01/2015 to 06/30/2020

Pull Date: 10/26/2020

Metadata Information

Collision Filters

Database Source: TransBASESF.org
Database Pull Date: 10/26/2020
Collision Level: Injury Collisions
Boundary: GOLDEN GATE AVE from VAN NESS AVE to 06TH ST/
MARKET ST/TAYLOR ST (0.65 miles/3451.41 feet)
Collision Dates: 07/01/2015 to 06/30/2020
Collision Month Filter(s): No Restrictions
Collision Distance: Any Distance
Collision Severity Filter(s): No Restrictions
Primary Collision Factor Filter(s): No Restrictions
Collision Type Filter(s): No Restrictions
Intersection/Midblock: No Restriction (SFMTA 20ft/150ft Buffer)

Party Filters

Party Involved Type: No Restrictions
Party Involved Gender: No Restrictions
Party Involved at Fault: No Restrictions
Party Involved Age: No Restriction
Party Involved Sobriety: No Restrictions
Party Involved Condition: No Restrictions
Party Involved Direction of Travel: No Restrictions
Party Involved Safety Equipment 1: No Restrictions
Party Involved Safety Equipment 2: No Restrictions
Party Involved Insurance: No Restrictions
Party Involved Other Associated Factors : No Restrictions
Party Involved Movement Preceding Collision: No Restrictions
Party Involved Vehicle Type: No Restrictions
Party Involved Race: No Restrictions
Party Involved Special Info: No Restrictions

Victim Filters

Victim Involved Role: No Restrictions
Victim Involved Degree of Injury: No Restrictions
Victim Involved Age: No Restriction
Victim Involved Seating Position: No Restrictions
Victim Involved Safety Equipment: No Restrictions
Victim Involved Ejected: No Restrictions

Environmental Filters

Nearest Traffic Control: No Restriction
Intersecting Speed Limit: No Restriction
Intersecting Network: No Restriction
Intersecting Street Class: No Restriction
Weather Description: No Restrictions
Lighting Description: No Restrictions



ENGINEERING AND TRAFFIC SURVEY

I. LOCATION: Grove Street between Van Ness Avenue and Market Street

Street width is more than 40 feet: yes no

This Engineering and Traffic Survey was prepared according to the regulations and procedures in Part 2, Section 2B.13 of the California Manual on Uniform Traffic Control Devices.

This survey was performed on the 8th day of October 2020, at my direction by qualified engineering personnel. The results of the survey are presented in the following synopsis.

II. SPEED SURVEY RESULTS

Date Conducted: Thursday, October 8, 2020
Time of Day: 10:53 A.M. – 11:46 A.M.
Weather Conditions: Overcast
Traffic Conditions: Free Flow, lighter traffic due to Covid pandemic

85th Percentile Speed

Location 1: Grove Street between Polk Street and Van Ness Avenue
Eastbound: 20.4 mph Westbound: 19.6 mph

III. COLLISION RATE

(A) Coverage (5-years): 7/1/2015–6/30/20
(B) Number of Collisions: 59
(C) 24-Hour Volume: 5,760 vehicles
(D) Length of Section: 1524.11 ft. or 0.29 miles

Collision rate = $[(B) \times 10^6] / [(A) \times 365 \times (C) \times (D)] = 19.35$ collisions/MVM



24-Hour Volume Calculation

LOCATION: Grove Street between Van Ness Avenue and Market Street

DAY: Thursday

DATE: 10 / 08 / 2020

TIME OF 10 MIN
COUNT: 10:42 A.M – 10:52 A.M. (Location #1 below)

WEATHER: Overcast

AREA TYPE: Residential / Commercial

TRAFFIC
CONDITIONS: Free Flow, lighter traffic due to Covid pandemic

RECORDED BY: Steven Rubino

10 Minute Counts:

Location 1: Grove Street between Polk Street and Van Ness Avenue
Eastbound: 34 Westbound: 14

24 Hour Volume:

(A) Location 1 Total Volume = 48

24 Hour Volume = (A) x 6 x 20 = 5,760 vehicles / day



IV. SPECIAL CONDITIONS

None

- V. This survey justifies a speed limit of **20 mph for Grove Street between Van Ness Avenue and Market Street** as adjusted by applicable provisions of the California Manual on Uniform Traffic Control Devices. **The existing speed limit is 25 mph.**
- VI. I certify that this document is a true and accurate copy of the original on file with the San Francisco Municipal Transportation Agency.

_____ Date _____
Ricardo A. Olea
City Traffic Engineer

SPEED STUDY FORM

LOCATION GROVE STREET BETWEEN POLK STREET AND VAN NESS AVENUE

DAY THURSDAY DATE 10-9-20 TIME: START 10:53a STOP 11:46a

WEATHER OVERCAST NO. LANES 4 RECORDED BY S. RUBINO

COMMENTS

DIRECTION EASTBOUND				DIRECTION WESTBOUND			
MPH	TALLY	NO.	%	MPH	TALLY	NO.	%
OVER				OVER			
49				49			
48				48			
47				47			
46				46			
45				45			
44				44			
43				43			
42				42			
41				41			
40				40			
39				39			
38				38			
37				37			
36				36			
35				35			
34				34			
33				33			
32				32			
31				31			
30				30			
29				29			
28				28			
27				27			
26				26			
25				25			
24	I	1	100	24			
23	II	2	99	23	II	2	100
22	III	4	97	22		1	98
21	IIII	11	93	21	IIII	8	97
20	IIII I	18	82	20	IIII III	13	99
19	IIII	11	64	19	IIII I	11	76
18	IIII	11	53	18	IIII	7	65
17	IIII III	13	42	17	IIII III	19	58
16	IIII	9	29	16	IIII II	17	40
15	IIII	8	20	15	IIII	10	23
UNDER	IIII I	12	12	UNDER	IIII III	13	13

20.4 mph
85%

19.6 mph
85%



ENGINEERING AND TRAFFIC SURVEY

I. LOCATION: Hyde Street, between Sutter and Market Streets

Street width is more than 40 feet: yes no

This Engineering and Traffic Survey was prepared according to the regulations and procedures in Part 2, Section 2B.13 of the California Manual on Uniform Traffic Control Devices.

This survey was performed between August 20, 2019, and August 22, 2019, at my direction by qualified engineering personnel. The results of the survey are presented in the following synopsis.

II. SPEED SURVEY RESULTS

Date Conducted: 8/27/2019 – 8/29/2019
Time of Day: 24 Hour

85th Percentile Speed

- Location 1: Hyde Street, north of Ellis Street
Southbound: 27 MPH
- Location 2: Hyde Street, between Eddy and Turk Streets
Southbound: 22 MPH
- Location 3: Hyde Street, south of Golden Gate Avenue
Southbound: 22 MPH

III. COLLISION RATE

- (A) Coverage (5-years): 7/1/2015 to 6/30/2020
- (B) Number of Collisions: 144
- (C) 24-Hour Volume: 11,536 vehicles
- (D) Length of Section: 0.67 miles

$$\text{Collision rate} = [(B) \times 10^6] / [(A) \times 365 \times (C) \times (D)] = 10.21 \text{ collisions/MVM}$$

IV. SPECIAL CONDITIONS

Hyde Street, between Sutter and Market streets, is on the Vision Zero High Injury Network.



- V. This survey justifies a speed limit of **20 mph for Hyde Street, between Sutter and Market streets**, as adjusted by applicable provisions of the California Manual on Uniform Traffic Control Devices. The existing speed limit is 25 mph.
- VI. I certify that this document is a true and accurate copy of the original on file with the San Francisco Municipal Transportation Agency.

_____ Date _____
Ricardo A. Olea
City Traffic Engineer

8/27/2019	19:00-20:00	0	0	0	0	0	0	0	0	0	0	0	0	0	0	0	0	0	0	
8/27/2019	20:00-21:00	0	0	0	0	0	0	0	0	0	0	0	0	0	0	0	0	0	0	
8/27/2019	21:00-22:00	0	0	0	0	0	0	0	0	0	0	0	0	0	0	0	0	0	0	
8/27/2019	22:00-23:00	0	0	0	0	0	0	0	0	0	0	0	0	0	0	0	0	0	0	
8/27/2019	23:00-00:00	0	0	0	0	0	0	0	0	0	0	0	0	0	0	0	0	0	0	
TOTAL:		0	0	0	0	0	0	0	0	0	0	0	0	0	0	0	0	0	0	
PERCENT:		#DIV/0!	#DIV/0!	#DIV/0!	#DIV/0!	#DIV/0!	#DIV/0!	#DIV/0!	#DIV/0!	#DIV/0!	#DIV/0!	#DIV/0!	#DIV/0!	#DIV/0!	#DIV/0!	#DIV/0!	#DIV/0!	#DIV/0!	#DIV/0!	
SPEED STATS:		85%	50%	MEAN	MODE															
		60 MPH	60 MPH	60 MPH	-2 MPH															
10 MPH PACE SPEED:		1-10		NUMBER IN PACE:						0						PERCENT IN PACE:				#DIV/0!
SPEED EXCEEDED:		20 MPH	25 MPH	30 MPH	35 MPH	40 MPH	45 MPH	50 MPH	TOTAL VOLUME				0				#DIV/0!			
TOTAL:		0	0	0	0	0	0	0	PEAK HOUR VOLUME				AM				PM			
PERCENTAGE:		#DIV/0!	#DIV/0!	#DIV/0!	#DIV/0!	#DIV/0!	#DIV/0!	#DIV/0!	#DIV/0!	#DIV/0!	#DIV/0!	#DIV/0!	#DIV/0!	#DIV/0!	#DIV/0!	#DIV/0!	00:00-01:00	0	12:00-13:00	0
TEL: 925.587.5026																				

8/20/2019	19:00-20:00	0	0	0	0	0	0	0	0	0	0	0	0	0	0	0	0	0	0			
8/20/2019	20:00-21:00	0	0	0	0	0	0	0	0	0	0	0	0	0	0	0	0	0	0			
8/20/2019	21:00-22:00	0	0	0	0	0	0	0	0	0	0	0	0	0	0	0	0	0	0			
8/20/2019	22:00-23:00	0	0	0	0	0	0	0	0	0	0	0	0	0	0	0	0	0	0			
8/20/2019	23:00-00:00	0	0	0	0	0	0	0	0	0	0	0	0	0	0	0	0	0	0			
TOTAL:		0	0	0	0	0	0	0	0	0	0	0	0	0	0	0	0	0	0			
PERCENT:		#DIV/0!	#DIV/0!	#DIV/0!	#DIV/0!	#DIV/0!	#DIV/0!	#DIV/0!	#DIV/0!	#DIV/0!	#DIV/0!	#DIV/0!	#DIV/0!	#DIV/0!	#DIV/0!	#DIV/0!	#DIV/0!	#DIV/0!	#DIV/0!			
SPEED STATS:		85%	50%	MEAN	MODE																	
		60 MPH	60 MPH	60 MPH	-2 MPH																	
10 MPH PACE SPEED:		1-10		NUMBER IN PACE:												0		PERCENT IN PACE:				#DIV/0!
SPEED EXCEEDED:		20 MPH	25 MPH	30 MPH	35 MPH	40 MPH	45 MPH	50 MPH	TOTAL VOLUME										0		#DIV/0!	
TOTAL:		0	0	0	0	0	0	0	PEAK HOUR VOLUME										AM		PM	
PERCENTAGE:		#DIV/0!	#DIV/0!	#DIV/0!	#DIV/0!	#DIV/0!	#DIV/0!	#DIV/0!	#DIV/0!	#DIV/0!	#DIV/0!	#DIV/0!	#DIV/0!	#DIV/0!	#DIV/0!	#DIV/0!	#DIV/0!	00:00-01:00	0	12:00-13:00	0	
TEL: 925.587.5026																						

8/27/2019	19:00-20:00	0	0	0	0	0	0	0	0	0	0	0	0	0	0	0	0	0	0	
8/27/2019	20:00-21:00	0	0	0	0	0	0	0	0	0	0	0	0	0	0	0	0	0	0	
8/27/2019	21:00-22:00	0	0	0	0	0	0	0	0	0	0	0	0	0	0	0	0	0	0	
8/27/2019	22:00-23:00	0	0	0	0	0	0	0	0	0	0	0	0	0	0	0	0	0	0	
8/27/2019	23:00-00:00	0	0	0	0	0	0	0	0	0	0	0	0	0	0	0	0	0	0	
TOTAL:		0	0	0	0	0	0	0	0	0	0	0	0	0	0	0	0	0	0	
PERCENT:		#DIV/0!	#DIV/0!	#DIV/0!	#DIV/0!	#DIV/0!	#DIV/0!	#DIV/0!	#DIV/0!	#DIV/0!	#DIV/0!	#DIV/0!	#DIV/0!	#DIV/0!	#DIV/0!	#DIV/0!	#DIV/0!	#DIV/0!	#DIV/0!	
SPEED STATS:		85%	50%	MEAN	MODE															
		60 MPH	60 MPH	60 MPH	-2 MPH															
10 MPH PACE SPEED:		1-10		NUMBER IN PACE:						0						PERCENT IN PACE:				#DIV/0!
SPEED EXCEEDED:		20 MPH	25 MPH	30 MPH	35 MPH	40 MPH	45 MPH	50 MPH	TOTAL VOLUME				0				#DIV/0!			
TOTAL:		0	0	0	0	0	0	0	PEAK HOUR VOLUME				AM				PM			
PERCENTAGE:		#DIV/0!	#DIV/0!	#DIV/0!	#DIV/0!	#DIV/0!	#DIV/0!	#DIV/0!	#DIV/0!	#DIV/0!	#DIV/0!	#DIV/0!	#DIV/0!	#DIV/0!	#DIV/0!	#DIV/0!	00:00-01:00	0	12:00-13:00	0
TEL: 925.587.5026																				

8/20/2019	19:00-20:00	0	0	0	0	0	0	0	0	0	0	0	0	0	0	0	0	0	0	
8/20/2019	20:00-21:00	0	0	0	0	0	0	0	0	0	0	0	0	0	0	0	0	0	0	
8/20/2019	21:00-22:00	0	0	0	0	0	0	0	0	0	0	0	0	0	0	0	0	0	0	
8/20/2019	22:00-23:00	0	0	0	0	0	0	0	0	0	0	0	0	0	0	0	0	0	0	
8/20/2019	23:00-00:00	0	0	0	0	0	0	0	0	0	0	0	0	0	0	0	0	0	0	
TOTAL:		0	0	0	0	0	0	0	0	0	0	0	0	0	0	0	0	0	0	
PERCENT:		#DIV/0!	#DIV/0!	#DIV/0!	#DIV/0!	#DIV/0!	#DIV/0!	#DIV/0!	#DIV/0!	#DIV/0!	#DIV/0!	#DIV/0!	#DIV/0!	#DIV/0!	#DIV/0!	#DIV/0!	#DIV/0!	#DIV/0!	#DIV/0!	
SPEED STATS:		85%	50%	MEAN	MODE															
		60 MPH	60 MPH	60 MPH	-2 MPH															
10 MPH PACE SPEED:		1-10		NUMBER IN PACE:						0						PERCENT IN PACE:				#DIV/0!
SPEED EXCEEDED:		20 MPH	25 MPH	30 MPH	35 MPH	40 MPH	45 MPH	50 MPH	TOTAL VOLUME				0				#DIV/0!			
TOTAL:		0	0	0	0	0	0	0	PEAK HOUR VOLUME				AM				PM			
PERCENTAGE:		#DIV/0!	#DIV/0!	#DIV/0!	#DIV/0!	#DIV/0!	#DIV/0!	#DIV/0!	#DIV/0!	#DIV/0!	#DIV/0!	#DIV/0!	#DIV/0!	#DIV/0!	#DIV/0!	00:00-01:00	0	12:00-13:00	0	
TEL: 925.587.5026																				

TransBASE Internal Dashboard

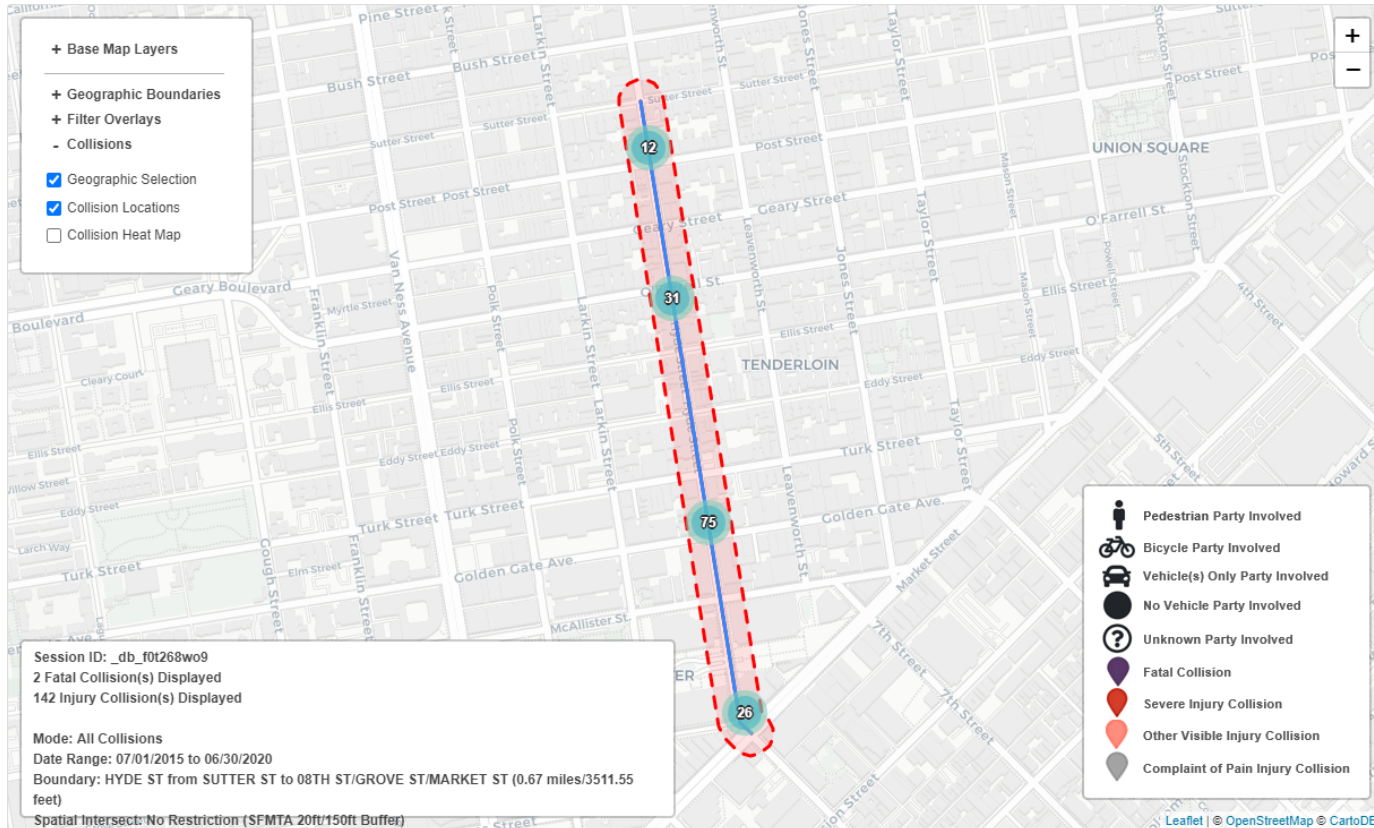
Geographic Extent: HYDE ST from SUTTER ST to 08TH ST/GROVE ST/MARKET ST (0.67 miles/3511.55 feet)

Spatial Intersect: No Restriction (SFMTA 20ft/150ft Buffer)

Data Range: 07/01/2015 to 06/30/2020

Pull Date: 10/26/2020

Geographic Extent



TransBASE Internal Dashboard

Geographic Extent: HYDE ST from SUTTER ST to 08TH ST/GROVE ST/MARKET ST (0.67 miles/3511.55 feet)

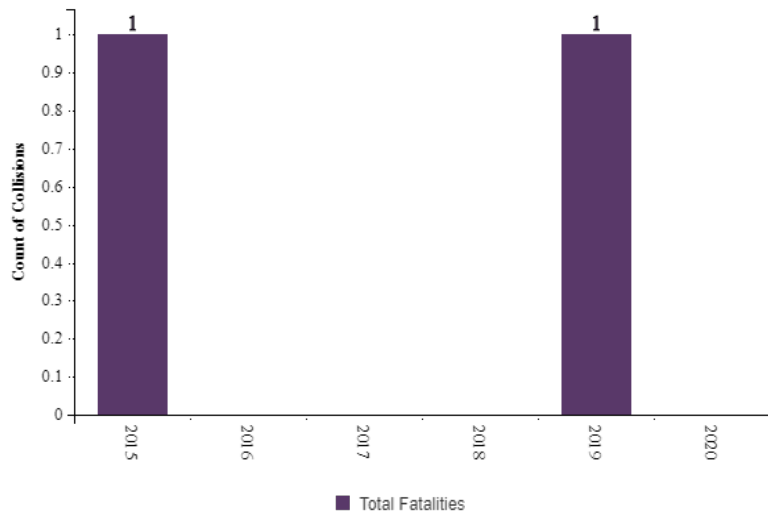
Spatial Intersect: No Restriction (SFMTA 20ft/150ft Buffer)

Data Range: 07/01/2015 to 06/30/2020

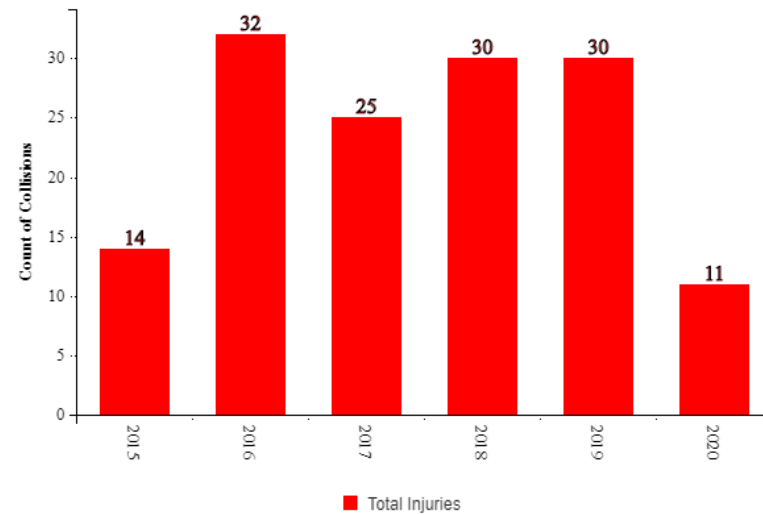
Pull Date: 10/26/2020

Graphs and Trends

Total Fatal Collisions



Total Injury Collisions



TransBASE Internal Dashboard

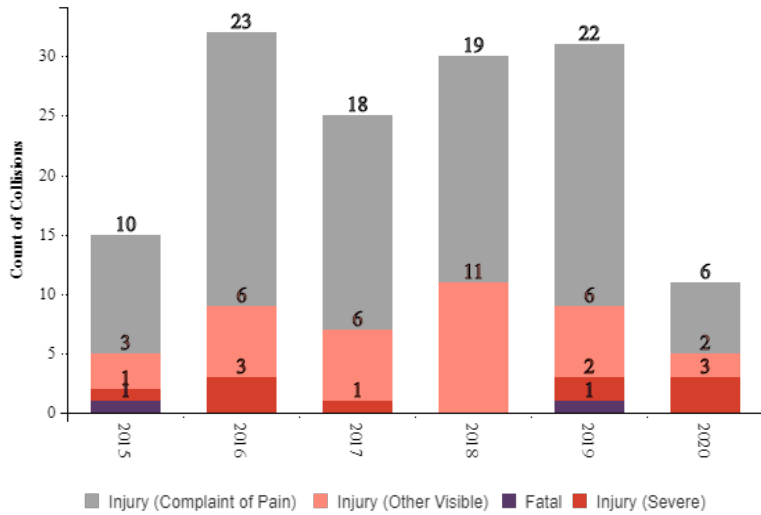
Geographic Extent: HYDE ST from SUTTER ST to 08TH ST/GROVE ST/MARKET ST (0.67 miles/3511.55 feet)

Spatial Intersect: No Restriction (SFMTA 20ft/150ft Buffer)

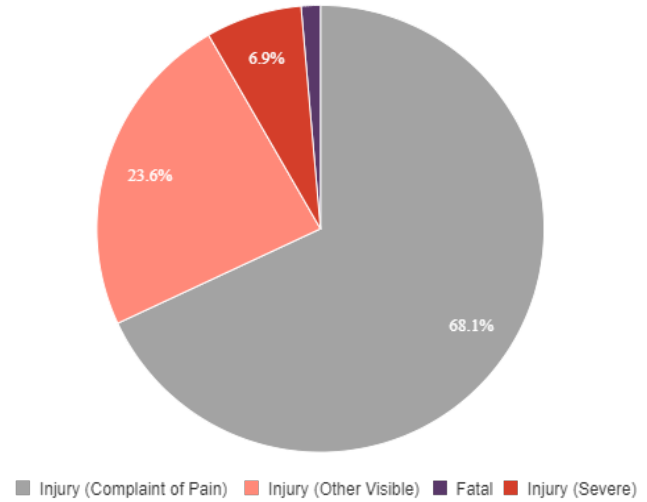
Data Range: 07/01/2015 to 06/30/2020

Pull Date: 10/26/2020

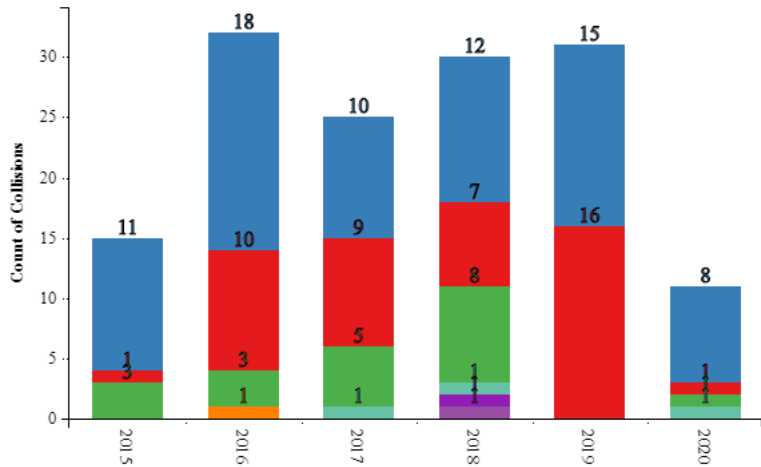
Highest Degree of Injury Severity in Collision



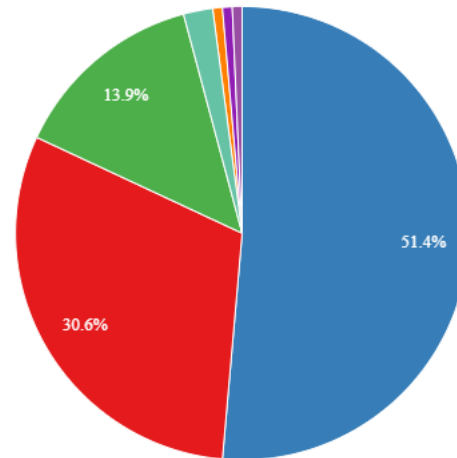
Highest Degree of Injury Severity in Collision



Parties Involved



Parties Involved



TransBASE Internal Dashboard

Geographic Extent: HYDE ST from SUTTER ST to 08TH ST/GROVE ST/MARKET ST (0.67 miles/3511.55 feet)

Spatial Intersect: No Restriction (SFMTA 20ft/150ft Buffer)

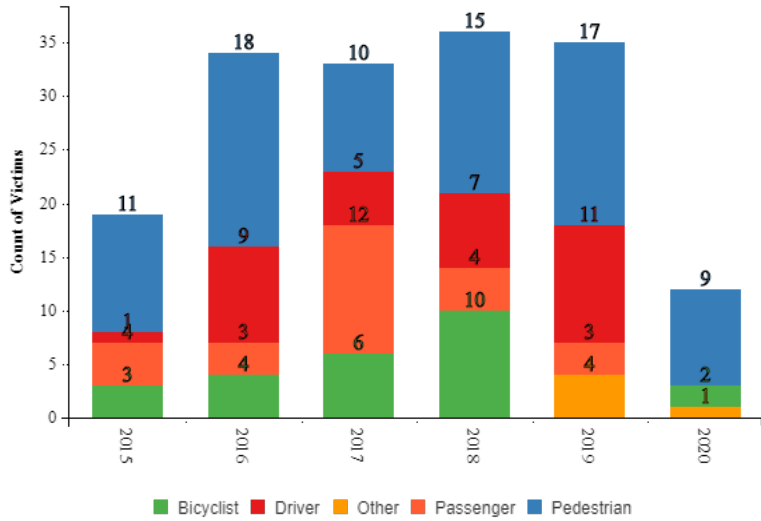
Data Range: 07/01/2015 to 06/30/2020

Pull Date: 10/26/2020

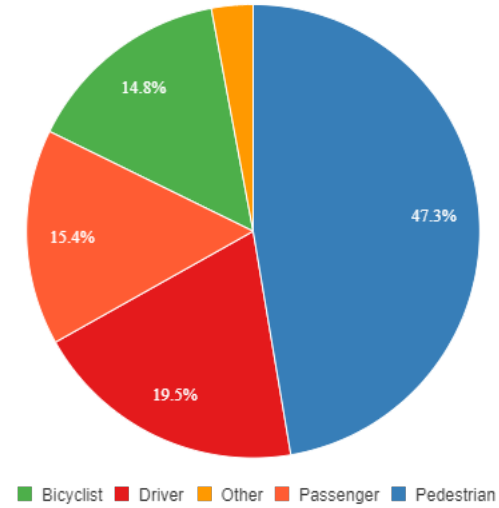
■ Vehicle-Pedestrian
 ■ Vehicle(s) Only Involved
 ■ Vehicle-Bicycle
 ■ Bicycle-Parked Car
 ■ Bicycle Only
 ■ Vehicle-Bicycle-Pedestrian
 ■ Bicycle-Pedestrian

■ Vehicle-Pedestrian
 ■ Vehicle(s) Only Involved
 ■ Vehicle-Bicycle
 ■ Bicycle-Parked Car
 ■ Bicycle Only
 ■ Vehicle-Bicycle-Pedestrian
 ■ Bicycle-Pedestrian

Victim Involved Role



Victim Involved Role



TransBASE Internal Dashboard

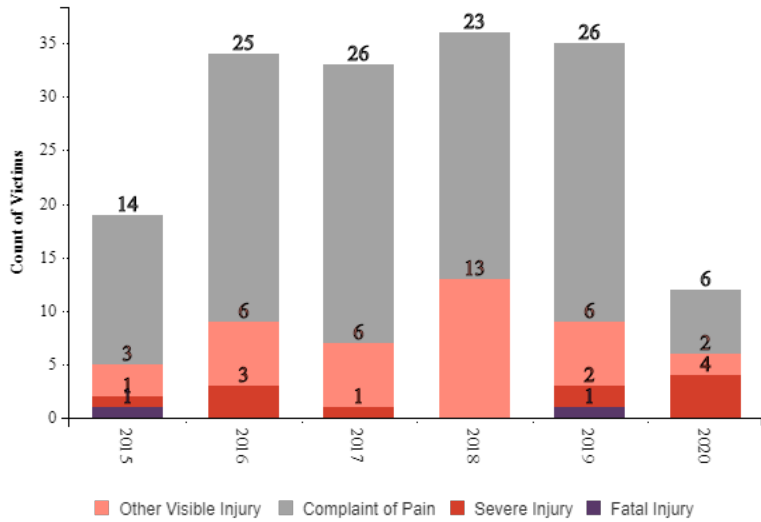
Geographic Extent: HYDE ST from SUTTER ST to 08TH ST/GROVE ST/MARKET ST (0.67 miles/3511.55 feet)

Spatial Intersect: No Restriction (SFMTA 20ft/150ft Buffer)

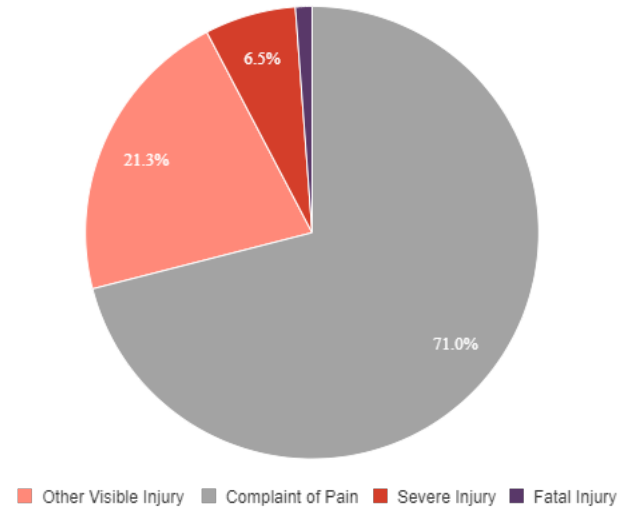
Data Range: 07/01/2015 to 06/30/2020

Pull Date: 10/26/2020

Victim Involved Degree of Injury



Victim Involved Degree of Injury



TransBASE Internal Dashboard

Geographic Extent: HYDE ST from SUTTER ST to 08TH ST/GROVE ST/MARKET ST (0.67 miles/3511.55 feet)

Spatial Intersect: No Restriction (SFMTA 20ft/150ft Buffer)

Data Range: 07/01/2015 to 06/30/2020

Pull Date: 10/26/2020

Collision/Party/Victim Table

Showing 1 to 144 of 144 entries

Count of Fatal Collisions: 2

Count of Non-Fatal Injury Collisions: 142

Total Count of Fatal/Non-Fatal Injury Collisions: 144

Case ID	Collision Date	Collision Time	Day of Week	Primary Road	Secondary Road	Distance	Direction	Party 1 Type	Party 1 Direction of Travel	Party 1 Movement Preceding Crash	Party 2 Type	Party 2 Direction of Travel	Party 2 Movement Preceding Crash	Vehicle Code Violation	Highest Degree of Injury	Type of Collision	Motor Vehicle Involved With	Weather	Lighting
200272118	05/02/2020	12:45	Saturday	GOLDEN GATE AVE	HYDE ST	0	Not Stated	Driver	East	Making Left Turn	Pedestrian	South	Proceeding Straight	CVC 21950(a)	Injury (Complaint of Pain)	Vehicle/ Pedestrian	Pedestrian	Clear	Daylight
200272635	05/02/2020	18:09	Saturday	TURK ST	HYDE ST	12	West	Driver	West	Proceeding Straight	Pedestrian	North	Not Stated	CVC 21954(b)	Injury (Severe)	Head-On	Pedestrian	Cloudy	Daylight
200263797	04/27/2020	20:53	Monday	TURK ST	HYDE ST	10	East	Driver	South	Proceeding Straight	Pedestrian	East	Not Stated	CVC 23153(a)	Injury (Complaint of Pain)	Sideswipe	Pedestrian	Clear	Dark - Street Lights
200261553	04/26/2020	17:46	Sunday	HYDE ST	EDDY ST	195	South	Pedestrian	Not Stated	Not Stated	Driver	Not Stated	Other	CVC 21955	Injury (Severe)	Head-On	Pedestrian	Clear	Daylight
200210403	03/27/2020	11:07	Friday	GOLDEN GATE AVE	HYDE ST	0	Not Stated	Pedestrian	North	Proceeding Straight	Driver	East	Proceeding Straight	CVC 21453(d)	Injury (Other Visible)	Vehicle/ Pedestrian	Pedestrian	Clear	Daylight
200193354	03/16/2020	17:15	Monday	POST ST	HYDE ST	20	East	Driver	East	Making Left Turn	Pedestrian	East	Proceeding Straight	CVC 21663	Injury (Complaint of Pain)	Vehicle/ Pedestrian	Pedestrian	Clear	Daylight
200164816	03/05/2020	08:20	Thursday	MCALLISTER ST	HYDE ST	0	Not Stated	Driver	East	Other	Bicyclist	East	Proceeding Straight	CVC 21750	Injury (Complaint of Pain)	Sideswipe	Bicycle	Clear	Daylight
200159293	03/03/2020	06:17	Tuesday	HYDE ST	TURK ST	0	Not Stated	Driver	South	Making Left Turn	Pedestrian	West	Proceeding Straight	CVC 22101(d)	Injury (Severe)	Vehicle/ Pedestrian	Pedestrian	Clear	Dusk - Dawn
200146002	02/26/2020	19:52	Wednesday	HYDE ST	EDDY ST	0	Not Stated	Other	East	Proceeding Straight	Driver	South	Stopped	CVC 21453(a)	Injury (Complaint of Pain)	Other	Other Object	Clear	Dark - Street Lights
200118277	02/16/2020	15:24	Sunday	HYDE ST	GROVE ST	0	Not Stated	Bicyclist	West	Traveling Wrong Way	Bicyclist	South	Proceeding Straight	CVC 21650.1	Injury (Other Visible)	Other	Bicycle	Clear	Daylight
200013821	01/06/2020	13:59	Monday	HYDE ST	GROVE ST	0	Not Stated	Pedestrian	East	Proceeding Straight	Driver	South	Proceeding Straight	CVC 21955	Injury (Complaint of Pain)	Vehicle/ Pedestrian	Pedestrian	Clear	Daylight
190978337	12/30/2019	10:53	Monday	ELLIS ST	HYDE ST	0	Not Stated	Driver	South	Making Left Turn	Other	East	Proceeding Straight	CVC 21801(a)	Injury (Complaint of Pain)	Head-On	Other Object	Clear	Daylight
190966592	12/25/2019	01:10	Wednesday	MARKET ST	HYDE ST	0	Not Stated	Driver	West	Proceeding Straight	Pedestrian	West	Proceeding Straight	CVC 21955	Injury (Complaint of Pain)	Vehicle/ Pedestrian	Pedestrian	Raining	Dark - Street Lights

TransBASE Internal Dashboard

Geographic Extent: HYDE ST from SUTTER ST to 08TH ST/GROVE ST/MARKET ST (0.67 miles/3511.55 feet)

Spatial Intersect: No Restriction (SFMTA 20ft/150ft Buffer)

Data Range: 07/01/2015 to 06/30/2020

Pull Date: 10/26/2020

Case ID	Collision Date	Collision Time	Day of Week	Primary Road	Secondary Road	Distance	Direction	Party 1 Type	Party 1 Direction of Travel	Party 1 Movement Preceding Crash	Party 2 Type	Party 2 Direction of Travel	Party 2 Movement Preceding Crash	Vehicle Code Violation	Highest Degree of Injury	Type of Collision	Motor Vehicle Involved With	Weather	Lighting
190909304	12/03/2019	00:33	Tuesday	GEARY ST	HYDE ST	0	Not Stated	Driver	South	Proceeding Straight	Driver	West	Proceeding Straight	CVC 21453(a)	Injury (Other Visible)	Broadside	Other Motor Vehicle	Cloudy	Dark - Street Lights
190910511	12/03/2019	13:25	Tuesday	EDDY ST	HYDE ST	0	Not Stated	Pedestrian	South	Proceeding Straight	Driver	East	Proceeding Straight	CVC 21955	Injury (Complaint of Pain)	Not Stated	Pedestrian	Raining	Daylight
190780740	10/16/2019	16:45	Wednesday	HYDE ST	MCALLISTER ST	0	Not Stated	Driver	South	Making Right Turn	Pedestrian	West	Not Stated	CVC 21950(a)	Injury (Complaint of Pain)	Vehicle/ Pedestrian	Pedestrian	Clear	Daylight
190766803	10/11/2019	16:35	Friday	MCALLISTER ST	HYDE ST	0	Not Stated	Driver	South	Making Left Turn	Other	East	Proceeding Straight	CVC 21801(a)	Injury (Other Visible)	Broadside	Pedestrian	Clear	Daylight
190752272	10/06/2019	17:53	Sunday	HYDE ST	GEARY ST	145	South	Driver	South	Stopped	Parked Vehicle	Not Stated	Parked	CVC 22350	Injury (Complaint of Pain)	Rear End	Other Motor Vehicle	Clear	Daylight
190740904	10/02/2019	18:40	Wednesday	HYDE ST	FULTON ST	50	South	Driver	South	Proceeding Straight	Driver	South	Stopped	CVC 22350	Injury (Complaint of Pain)	Rear End	Other Motor Vehicle	Clear	Daylight
190732490	09/30/2019	07:41	Monday	HYDE ST	MCALLISTER ST	0	Not Stated	Other	South	Proceeding Straight	Driver	West	Making Right Turn	CVC 22350	Injury (Complaint of Pain)	Broadside	Other Object	Cloudy	Daylight
190706053	09/20/2019	23:20	Friday	HYDE ST	MARKET ST	0	Not Stated	Driver	South	Proceeding Straight	Driver	South	Stopped	CVC 21703	Injury (Other Visible)	Other	Other Motor Vehicle	Clear	Dark - Street Lights
190699862	09/18/2019	21:35	Wednesday	MCALLISTER ST	HYDE ST	0	Not Stated	Driver	West	Making Right Turn	Pedestrian	South	Proceeding Straight	CVC 21950(a)	Injury (Other Visible)	Vehicle/ Pedestrian	Pedestrian	Clear	Dark - Street Lights
190626031	08/24/2019	02:52	Saturday	HYDE ST	GOLDEN GATE AVE	0	Not Stated	Pedestrian	East	Entering Traffic	Driver	South	Proceeding Straight	CVC 21954(a)	Injury (Other Visible)	Vehicle/ Pedestrian	Pedestrian	Clear	Dark - Street Lights
190588265	08/11/2019	11:05	Sunday	HYDE ST	ELLIS ST	0	Not Stated	Driver	South	Changing Lanes	Driver	South	Proceeding Straight	CVC 22107	Injury (Complaint of Pain)	Sideswipe	Other Motor Vehicle	Clear	Daylight
190589019	08/11/2019	16:20	Sunday	GOLDEN GATE AVE	HYDE ST	20	West	Driver	East	Changing Lanes	Driver	East	Proceeding Straight	CVC 21658(a)	Injury (Complaint of Pain)	Sideswipe	Other Motor Vehicle	Clear	Daylight
190548811	07/28/2019	15:34	Sunday	TURK ST	HYDE ST	0	Not Stated	Pedestrian	East	Proceeding Straight	Driver	West	Making Left Turn	CVC 21950(b)	Injury (Complaint of Pain)	Vehicle/ Pedestrian	Pedestrian	Clear	Daylight
190537660	07/24/2019	15:19	Wednesday	HYDE ST	FULTON ST	0	Not Stated	Driver	South	Passing Other Vehicle	Driver	South	Making Right Turn	CVC 21755(a)	Injury (Complaint of Pain)	Sideswipe	Other Motor Vehicle	Clear	Daylight
190525483	07/20/2019	10:06	Saturday	HYDE ST	POST ST	0	Not Stated	Driver	South	Making Left Turn	Driver	South	Proceeding Straight	CVC 22107	Injury (Complaint of Pain)	Sideswipe	Other Motor Vehicle	Clear	Daylight
190469455	06/29/2019	11:18	Saturday	TURK ST	HYDE ST	0	Not Stated	Driver	South	Making Left Turn	Pedestrian	East	Proceeding Straight	CVC 21950(a)	Injury (Other Visible)	Vehicle/ Pedestrian	Pedestrian	Clear	Daylight

TransBASE Internal Dashboard

Geographic Extent: HYDE ST from SUTTER ST to 08TH ST/GROVE ST/MARKET ST (0.67 miles/3511.55 feet)

Spatial Intersect: No Restriction (SFMTA 20ft/150ft Buffer)

Data Range: 07/01/2015 to 06/30/2020

Pull Date: 10/26/2020

Case ID	Collision Date	Collision Time	Day of Week	Primary Road	Secondary Road	Distance	Direction	Party 1 Type	Party 1 Direction of Travel	Party 1 Movement Preceding Crash	Party 2 Type	Party 2 Direction of Travel	Party 2 Movement Preceding Crash	Vehicle Code Violation	Highest Degree of Injury	Type of Collision	Motor Vehicle Involved With	Weather	Lighting
190453022	06/23/2019	04:52	Sunday	GOLDEN GATE AVE	HYDE ST	0	Not Stated	Driver	South	Proceeding Straight	Driver	East	Proceeding Straight	CVC 21453(a)	Injury (Complaint of Pain)	Broadside	Other Motor Vehicle	Clear	Dark - Street Lights
190374462	05/25/2019	12:55	Saturday	HYDE ST	EDDY ST	0	Not Stated	Driver	North	Backing	Pedestrian	West	Not Stated	CVC 22106	Injury (Complaint of Pain)	Vehicle/ Pedestrian	Pedestrian	Clear	Daylight
190366895	05/22/2019	19:08	Wednesday	HYDE ST	SUTTER ST	0	Not Stated	Driver	South	Proceeding Straight	Driver	South	Proceeding Straight	CVC 22350	Injury (Complaint of Pain)	Hit Object	Parked Motor Vehicle	Clear	Daylight
190354919	05/18/2019	01:45	Saturday	HYDE ST	MCALLISTER ST	0	Not Stated	Driver	South	Changing Lanes	Driver	South	Proceeding Straight	CVC 22107	Injury (Complaint of Pain)	Sideswipe	Other Motor Vehicle	Clear	Dark - Street Lights
190337084	05/11/2019	09:37	Saturday	HYDE ST	GOLDEN GATE AVE	0	Not Stated	Driver	South	Making Left Turn	Pedestrian	South	Proceeding Straight	CVC 21950(a)	Injury (Complaint of Pain)	Vehicle/ Pedestrian	Pedestrian	Clear	Daylight
190338474	05/11/2019	19:31	Saturday	HYDE ST	GOLDEN GATE AVE	15	South	Pedestrian	East	Not Stated	Driver	South	Making Right Turn	CVC Unknown	Fatal	Vehicle/ Pedestrian	Pedestrian	Clear	Dusk - Dawn
190284952	04/22/2019	05:45	Monday	MCALLISTER ST	HYDE ST	0	Not Stated	Driver	South	Making Left Turn	Pedestrian	West	Proceeding Straight	CVC 21950(a)	Injury (Severe)	Vehicle/ Pedestrian	Pedestrian	Clear	Dark - Street Lights
190240299	04/05/2019	01:00	Friday	MARKET ST	HYDE ST	0	Not Stated	Driver	South	Proceeding Straight	Other	East	Proceeding Straight	CVC 21453(a)	Injury (Complaint of Pain)	Broadside	Other Motor Vehicle	Clear	Dark - Street Lights
190226415	03/31/2019	02:42	Sunday	GEARY ST	HYDE ST	0	Not Stated	Driver	South	Making Left Turn	Pedestrian	East	Not Stated	CVC 21950(a)	Injury (Severe)	Vehicle/ Pedestrian	Pedestrian	Clear	Dark - Street Lights
190111208	02/14/2019	00:01	Thursday	HYDE ST	FULTON ST	0	Not Stated	Driver	South	Backing	Pedestrian	South	Proceeding Straight	CVC 22106	Injury (Complaint of Pain)	Vehicle/ Pedestrian	Pedestrian	Raining	Dark - Street Lights
190044041	01/18/2019	18:41	Friday	ELLIS ST	HYDE ST	0	Not Stated	Driver	West	Proceeding Straight	Driver	South	Proceeding Straight	CVC 20001(a)	Injury (Complaint of Pain)	Broadside	Other Motor Vehicle	Clear	Daylight
190036571	01/15/2019	13:29	Tuesday	HYDE ST	TURK ST	0	Not Stated	Driver	South	Making Left Turn	Pedestrian	West	Proceeding Straight	CVC 21950(a)	Injury (Complaint of Pain)	Vehicle/ Pedestrian	Pedestrian	Cloudy	Daylight
190014389	01/06/2019	17:00	Sunday	POST ST	HYDE ST	0	Not Stated	Driver	Not Stated	Making Left Turn	Pedestrian	South	Proceeding Straight	CVC 21950(a)	Injury (Complaint of Pain)	Vehicle/ Pedestrian	Pedestrian	Raining	Daylight
180879052	11/20/2018	06:38	Tuesday	HYDE ST	POST ST	0	Not Stated	Driver	South	Proceeding Straight	Driver	East	Proceeding Straight	CVC 21453(a)	Injury (Complaint of Pain)	Broadside	Not Stated	Clear	Dusk - Dawn
180861645	11/13/2018	08:23	Tuesday	MCALLISTER ST	HYDE ST	0	Not Stated	Driver	West	Making Left Turn	Bicyclist	East	Proceeding Straight	CVC 21801(a)	Injury (Other Visible)	Broadside	Bicycle	Cloudy	Daylight
180860227	11/12/2018	16:41	Monday	MARKET ST	HYDE ST	5	East	Other	West	Stopped In Road	Bicyclist	West	Proceeding Straight	CVC 22517	Injury (Complaint of Pain)	Other	Bicycle	Clear	Daylight

TransBASE Internal Dashboard

Geographic Extent: HYDE ST from SUTTER ST to 08TH ST/GROVE ST/MARKET ST (0.67 miles/3511.55 feet)

Spatial Intersect: No Restriction (SFMTA 20ft/150ft Buffer)

Data Range: 07/01/2015 to 06/30/2020

Pull Date: 10/26/2020

Case ID	Collision Date	Collision Time	Day of Week	Primary Road	Secondary Road	Distance	Direction	Party 1 Type	Party 1 Direction of Travel	Party 1 Movement Preceding Crash	Party 2 Type	Party 2 Direction of Travel	Party 2 Movement Preceding Crash	Vehicle Code Violation	Highest Degree of Injury	Type of Collision	Motor Vehicle Involved With	Weather	Lighting
180842617	11/06/2018	08:56	Tuesday	MARKET ST	08TH ST	0	Not Stated	Bicyclist	East	Changing Lanes				CVC Unknown	Injury (Complaint of Pain)	Other	Not Stated	Clear	Daylight
180832527	11/02/2018	12:53	Friday	MARKET ST	HYDE ST	0	Not Stated	Bicyclist	South	Proceeding Straight	Driver	West	Proceeding Straight	CVC 21453(a)	Injury (Complaint of Pain)	Broadside	Bicycle	Clear	Daylight
180820845	10/29/2018	12:09	Monday	HYDE ST	GOLDEN GATE AVE	0	Not Stated	Driver	East	Making Left Turn	Pedestrian	North	Proceeding Straight	CVC 21950(a)	Injury (Other Visible)	Vehicle/ Pedestrian	Pedestrian	Clear	Daylight
180751579	10/04/2018	11:58	Thursday	HYDE ST	EDDY ST	0	Not Stated	Driver	South	Changing Lanes	Driver	South	Proceeding Straight	CVC 22107	Injury (Complaint of Pain)	Sideswipe	Other Motor Vehicle	Clear	Daylight
180750220	10/03/2018	19:51	Wednesday	TURK ST	HYDE ST	0	Not Stated	Driver	South	Making Left Turn	Pedestrian	Not Stated	Proceeding Straight	CVC 21950(a)	Injury (Complaint of Pain)	Head-On	Pedestrian	Clear	Dark - Street Lights
180722702	09/23/2018	18:00	Sunday	GEARY ST	HYDE ST	0	Not Stated	Driver	West	Making Right Turn	Bicyclist	South	Proceeding Straight	CVC 21950(a)	Injury (Complaint of Pain)	Vehicle/ Pedestrian	Bicycle	Clear	Daylight
180708053	09/18/2018	15:23	Tuesday	TURK ST	HYDE ST	0	Not Stated	Driver	Not Stated	Proceeding Straight	Pedestrian	Not Stated	Other	CVC 21950(a)	Injury (Complaint of Pain)	Vehicle/ Pedestrian	Pedestrian	Clear	Daylight
180700924	09/15/2018	23:19	Saturday	ELLIS ST	HYDE ST	13	West	Driver	West	Making Left Turn	Driver	East	Proceeding Straight	CVC 21801(a)	Injury (Complaint of Pain)	Head-On	Other Motor Vehicle	Clear	Dark - Street Lights
180682902	09/09/2018	16:44	Sunday	MARKET ST	HYDE ST	0	Not Stated	Driver	West	Proceeding Straight	Pedestrian	South	Proceeding Straight	CVC 21453(a)	Injury (Complaint of Pain)	Vehicle/ Pedestrian	Pedestrian	Clear	Daylight
180662170	09/01/2018	21:30	Saturday	ELLIS ST	HYDE ST	0	Not Stated	Driver	West	Proceeding Straight	Driver	South	Proceeding Straight	CVC 21453(a)	Injury (Complaint of Pain)	Broadside	Other Motor Vehicle	Clear	Dark - Street Lights
180617056	08/16/2018	19:44	Thursday	HYDE ST	GEARY ST	142	North	Pedestrian	East	Other	Driver	South	Proceeding Straight	CVC 21954(a)	Injury (Other Visible)	Vehicle/ Pedestrian	Pedestrian	Clear	Daylight
180603196	08/12/2018	04:22	Sunday	POST ST	HYDE ST	0	Not Stated	Driver	East	Proceeding Straight	Driver	South	Stopped In Road	CVC 21453(a)	Injury (Other Visible)	Broadside	Other Motor Vehicle	Clear	Dark - Street Lights
180571452	07/31/2018	21:53	Tuesday	GOLDEN GATE AVE	HYDE ST	12	West	Bicyclist	West	Making Right Turn	Driver	East	Stopped In Road	CVC 21657	Injury (Other Visible)	Head-On	Bicycle	Cloudy	Dark - Street Lights
180559834	07/27/2018	16:55	Friday	HYDE ST	MCALLISTER ST	9	South	Bicyclist	North	Proceeding Straight	Pedestrian	East	Not Stated	CVC 21208(a)	Injury (Other Visible)	Broadside	Not Stated	Cloudy	Daylight
180447869	06/16/2018	23:33	Saturday	HYDE ST	TURK ST	3	North	Bicyclist	East	Proceeding Straight	Driver	South	Proceeding Straight	CVC 21453(a)	Injury (Other Visible)	Sideswipe	Other Motor Vehicle	Clear	Dark - Street Lights
180398905	05/29/2018	10:34	Tuesday	HYDE ST	TURK ST	0	Not Stated	Pedestrian	West	Other	Driver	South	Proceeding Straight	CVC 21954(a)	Injury (Complaint of Pain)	Vehicle/ Pedestrian	Pedestrian	Clear	Daylight

TransBASE Internal Dashboard

Geographic Extent: HYDE ST from SUTTER ST to 08TH ST/GROVE ST/MARKET ST (0.67 miles/3511.55 feet)

Spatial Intersect: No Restriction (SFMTA 20ft/150ft Buffer)

Data Range: 07/01/2015 to 06/30/2020

Pull Date: 10/26/2020

Case ID	Collision Date	Collision Time	Day of Week	Primary Road	Secondary Road	Distance	Direction	Party 1 Type	Party 1 Direction of Travel	Party 1 Movement Preceding Crash	Party 2 Type	Party 2 Direction of Travel	Party 2 Movement Preceding Crash	Vehicle Code Violation	Highest Degree of Injury	Type of Collision	Motor Vehicle Involved With	Weather	Lighting
180392991	05/26/2018	20:00	Saturday	HYDE ST	ELLIS ST	70	South	Pedestrian	East	Entering Traffic	Driver	South	Proceeding Straight	CVC 21955	Injury (Other Visible)	Head-On	Pedestrian	Clear	Dark - Street Lights
180313743	04/28/2018	01:27	Saturday	HYDE ST	TURK ST	7	South	Pedestrian	East	Proceeding Straight	Driver	South	Making Left Turn	CVC 21955	Injury (Complaint of Pain)	Vehicle/ Pedestrian	Pedestrian	Clear	Dark - Street Lights
180290931	04/19/2018	20:00	Thursday	MARKET ST	08TH ST	20	East	Driver	East	Stopped In Road	Bicyclist	West	Proceeding Straight	CVC 22517	Injury (Complaint of Pain)	Sideswipe	Bicycle	Clear	Dark - Street Lights
180256541	04/07/2018	07:22	Saturday	TURK ST	HYDE ST	0	Not Stated	Driver	South	Making Left Turn	Pedestrian	East	Proceeding Straight	CVC 21950(a)	Injury (Complaint of Pain)	Head-On	Pedestrian	Cloudy	Daylight
180232074	03/28/2018	20:48	Wednesday	HYDE ST	OFARRELL ST	0	Not Stated	Pedestrian	West	Entering Traffic	Driver	South	Proceeding Straight	CVC 21453(d)	Injury (Other Visible)	Vehicle/ Pedestrian	Pedestrian	Clear	Dark - Street Lights
180227332	03/27/2018	11:18	Tuesday	FULTON ST	HYDE ST	12	East	Driver	West	Making Right Turn	Bicyclist	South	Proceeding Straight	CVC 21950(a)	Injury (Other Visible)	Vehicle/ Pedestrian	Bicycle	Clear	Daylight
180210967	03/20/2018	20:13	Tuesday	TURK ST	HYDE ST	12	West	Pedestrian	Not Stated	Proceeding Straight	Driver	West	Proceeding Straight	CVC 21955	Injury (Complaint of Pain)	Vehicle/ Pedestrian	Pedestrian	Raining	Dark - Street Lights
180159393	02/28/2018	22:00	Wednesday	HYDE ST	GOLDEN GATE AVE	0	Not Stated	Driver	South	Making Left Turn	Bicyclist	South	Proceeding Straight	CVC 22107	Injury (Complaint of Pain)	Broadside	Bicycle	Raining	Dark - Street Lights
180132208	02/18/2018	20:35	Sunday	HYDE ST	ELLIS ST	171	North	Driver	South	Proceeding Straight	Parked Vehicle	South	Parked	CVC 23152(a)	Injury (Complaint of Pain)	Rear End	Parked Motor Vehicle	Clear	Dark - Street Lights
180230551	01/17/2018	10:25	Wednesday	HYDE ST	MCALLISTER ST	0	Not Stated	Driver	South	Proceeding Straight	Driver	South	Proceeding Straight	CVC Unknown	Injury (Complaint of Pain)	Rear End	Motor Vehicle on Other Roadway	Clear	Daylight
180040924	01/16/2018	10:27	Tuesday	MCALLISTER ST	HYDE ST	0	Not Stated	Driver	South	Making Right Turn	Pedestrian	South	Proceeding Straight	CVC 21950(a)	Injury (Other Visible)	Vehicle/ Pedestrian	Other Object	Clear	Daylight
171038334	12/23/2017	17:35	Saturday	MARKET ST	HYDE ST	0	Not Stated	Driver	South	Making Left Turn	Pedestrian	North	Proceeding Straight	CVC 21950(a)	Injury (Complaint of Pain)	Vehicle/ Pedestrian	Not Stated	Cloudy	Dusk - Dawn
171027387	12/20/2017	12:27	Wednesday	MCALLISTER ST	HYDE ST	0	Not Stated	Driver	South	Making Left Turn	Pedestrian	East	Proceeding Straight	CVC 21950(a)	Injury (Other Visible)	Vehicle/ Pedestrian	Pedestrian	Clear	Daylight
170987552	12/07/2017	13:56	Thursday	MARKET ST	08TH ST	96	West	Other	East	Other	Driver	Not Stated	Stopped In Road	CVC Unknown	Injury (Complaint of Pain)	Rear End	Train	Clear	Daylight
170975212	12/01/2017	18:51	Friday	MARKET ST	08TH ST	0	Not Stated	Pedestrian	Not Stated	Not Stated	Driver	West	Proceeding Straight	CVC 21954(a)	Injury (Complaint of Pain)	Not Stated	Pedestrian	Clear	Dark - Street Lights

TransBASE Internal Dashboard

Geographic Extent: HYDE ST from SUTTER ST to 08TH ST/GROVE ST/MARKET ST (0.67 miles/3511.55 feet)

Spatial Intersect: No Restriction (SFMTA 20ft/150ft Buffer)

Data Range: 07/01/2015 to 06/30/2020

Pull Date: 10/26/2020

Case ID	Collision Date	Collision Time	Day of Week	Primary Road	Secondary Road	Distance	Direction	Party 1 Type	Party 1 Direction of Travel	Party 1 Movement Preceding Crash	Party 2 Type	Party 2 Direction of Travel	Party 2 Movement Preceding Crash	Vehicle Code Violation	Highest Degree of Injury	Type of Collision	Motor Vehicle Involved With	Weather	Lighting
170970632	11/30/2017	06:30	Thursday	GOLDEN GATE AVE	HYDE ST	0	Not Stated	Driver	East	Making Left Turn	Pedestrian	South	Proceeding Straight	CVC 21950(a)	Injury (Other Visible)	Vehicle/ Pedestrian	Pedestrian	Clear	Dark - Street Lights
170938527	11/18/2017	05:00	Saturday	HYDE ST	ELLIS ST	97	South	Driver	South	Making Right Turn	Parked Vehicle	Not Stated	Parked	CVC 23153(f)	Injury (Complaint of Pain)	Not Stated	Fixed Object	Clear	Dark - Street Lights
170880332	10/27/2017	22:59	Friday	HYDE ST	POST ST	90	South	Driver	South	Proceeding Straight	Driver	South	Proceeding Straight	CVC 22350	Injury (Complaint of Pain)	Rear End	Other Motor Vehicle	Clear	Dark - Street Lights
170861241	10/21/2017	14:31	Saturday	HYDE ST	EDDY ST	0	Not Stated	Pedestrian	East	Other	Driver	South	Making Right Turn	CVC 21955	Injury (Complaint of Pain)	Vehicle/ Pedestrian	Pedestrian	Clear	Daylight
170783899	09/25/2017	17:55	Monday	HYDE ST	SUTTER ST	0	Not Stated	Driver	South	Making Left Turn	Pedestrian	West	Other	CVC 21950(a)	Injury (Complaint of Pain)	Vehicle/ Pedestrian	Pedestrian	Clear	Daylight
170731440	09/07/2017	16:37	Thursday	HYDE ST	TURK ST	0	Not Stated	Driver	South	Making Left Turn	Pedestrian	Not Stated	Stopped In Road	CVC 21950(a)	Injury (Complaint of Pain)	Vehicle/ Pedestrian	Pedestrian	Cloudy	Daylight
170715284	09/01/2017	14:00	Friday	SUTTER ST	HYDE ST	0	Not Stated	Driver	Not Stated	Parked	Bicyclist	West	Making Left Turn	CVC 22517	Injury (Complaint of Pain)	Vehicle/ Pedestrian	Bicycle	Clear	Daylight
170633391	08/04/2017	10:51	Friday	GOLDEN GATE AVE	HYDE ST	0	Not Stated	Bicyclist	South	Proceeding Straight	Driver	East	Proceeding Straight	CVC 21453(a)	Injury (Other Visible)	Broadside	Bicycle	Clear	Daylight
170613224	07/28/2017	09:30	Friday	HYDE ST	ELLIS ST	25	North	Other	Not Stated	Stopped In Road	Driver	South	Changing Lanes	CVC 22517	Injury (Complaint of Pain)	Hit Object	Parked Motor Vehicle	Clear	Daylight
170583473	07/18/2017	11:40	Tuesday	HYDE ST	ELLIS ST	0	Not Stated	Driver	South	Making Left Turn	Parked Vehicle	South	Parked	CVC 22350	Injury (Other Visible)	Not Stated	Parked Motor Vehicle	Clear	Daylight
170577307	07/16/2017	01:10	Sunday	HYDE ST	POST ST	15	North	Driver	Not Stated	Proceeding Straight	Driver	South	Proceeding Straight	CVC Unknown	Injury (Complaint of Pain)	Other	Not Stated	Clear	Dark - Street Lights
170480885	06/12/2017	23:27	Monday	HYDE ST	TURK ST	0	Not Stated	Driver	South	Making Left Turn	Pedestrian	West	Proceeding Straight	CVC 21950(a)	Injury (Complaint of Pain)	Vehicle/ Pedestrian	Pedestrian	Clear	Dark - Street Lights
170478147	06/11/2017	23:34	Sunday	GEARY ST	HYDE ST	0	Not Stated	Driver	West	Proceeding Straight	Driver	South	Proceeding Straight	CVC 21453(a)	Injury (Complaint of Pain)	Broadside	Other Motor Vehicle	Clear	Dark - Street Lights
170218040	03/16/2017	19:26	Thursday	MARKET ST	08TH ST	0	Not Stated	Bicyclist	West	Proceeding Straight				CVC 22350	Injury (Other Visible)	Hit Object	Other Object	Wind	Dusk - Dawn
170202275	03/11/2017	18:59	Saturday	HYDE ST	FULTON ST	15	South	Bicyclist	South	Changing Lanes	Driver	South	Proceeding Straight	CVC 22107	Injury (Complaint of Pain)	Sideswipe	Bicycle	Clear	Dusk - Dawn
170161057	02/25/2017	18:45	Saturday	POST ST	HYDE ST	33	West	Driver	East	Proceeding Straight	Driver	East	Proceeding Straight	CVC 22350	Injury (Complaint of Pain)	Rear End	Other Motor Vehicle	Cloudy	Dark - Street Lights

TransBASE Internal Dashboard

Geographic Extent: HYDE ST from SUTTER ST to 08TH ST/GROVE ST/MARKET ST (0.67 miles/3511.55 feet)

Spatial Intersect: No Restriction (SFMTA 20ft/150ft Buffer)

Data Range: 07/01/2015 to 06/30/2020

Pull Date: 10/26/2020

Case ID	Collision Date	Collision Time	Day of Week	Primary Road	Secondary Road	Distance	Direction	Party 1 Type	Party 1 Direction of Travel	Party 1 Movement Preceding Crash	Party 2 Type	Party 2 Direction of Travel	Party 2 Movement Preceding Crash	Vehicle Code Violation	Highest Degree of Injury	Type of Collision	Motor Vehicle Involved With	Weather	Lighting
170150931	02/22/2017	09:27	Wednesday	MCALLISTER ST	HYDE ST	0	Not Stated	Driver	South	Making Left Turn	Bicyclist	East	Proceeding Straight	CVC 21801(a)	Injury (Other Visible)	Broadside	Bicycle	Clear	Daylight
170117599	02/10/2017	13:00	Friday	TURK ST	HYDE ST	0	Not Stated	Driver	East	Not Stated	Pedestrian	South	Not Stated	CVC Unknown	Injury (Complaint of Pain)	Not Stated	Not Stated	Not Stated	Not Stated
170049895	01/19/2017	02:03	Thursday	OFARRELL ST	HYDE ST	0	Not Stated	Driver	East	Proceeding Straight	Driver	South	Proceeding Straight	CVC 21453(a)	Injury (Complaint of Pain)	Broadside	Other Motor Vehicle	Clear	Dark - Street Lights
170018282	01/07/2017	14:21	Saturday	MCALLISTER ST	HYDE ST	5	East	Bicyclist	South	Making Left Turn	Driver	West	Stopped In Road	CVC 22100(b)	Injury (Complaint of Pain)	Broadside	Bicycle	Raining	Daylight
170007053	01/03/2017	16:20	Tuesday	HYDE ST	GOLDEN GATE AVE	0	Not Stated	Driver	South	Stopped In Road	Pedestrian	East	Not Stated	CVC 21451(a)	Injury (Severe)	Vehicle/ Pedestrian	Pedestrian	Cloudy	Dark - Street Lights
161044357	12/24/2016	16:00	Saturday	HYDE ST	ELLIS ST	0	Not Stated	Driver	South	Proceeding Straight	Driver	South	Proceeding Straight	CVC 22350	Injury (Complaint of Pain)	Rear End	Other Motor Vehicle	Clear	Daylight
161018857	12/15/2016	23:00	Thursday	HYDE ST	TURK ST	15	North	Driver	South	Slowing/ Stopping	Driver	South	Stopped In Road	CVC 22350	Injury (Complaint of Pain)	Rear End	Not Stated	Raining	Dark - Street Lights
160996109	12/08/2016	12:38	Thursday	GOLDEN GATE AVE	HYDE ST	0	Not Stated	Driver	West	Making Left Turn	Pedestrian	North	Proceeding Straight	CVC 21950(a)	Injury (Complaint of Pain)	Vehicle/ Pedestrian	Pedestrian	Raining	Daylight
160997969	12/08/2016	21:55	Thursday	POST ST	HYDE ST	0	Not Stated	Driver	East	Proceeding Straight	Driver	East	Slowing/ Stopping	CVC 22350	Injury (Complaint of Pain)	Rear End	Other Motor Vehicle	Raining	Dark - Street Lights
160973367	11/30/2016	11:00	Wednesday	HYDE ST	GOLDEN GATE AVE	0	Not Stated	Driver	North	Other Unsafe Turning	Pedestrian	Not Stated	Stopped In Road	CVC 23153(a)	Injury (Other Visible)	Vehicle/ Pedestrian	Pedestrian	Raining	Daylight
160954721	11/23/2016	13:12	Wednesday	HYDE ST	ELLIS ST	59	South	Driver	South	Not Stated	Pedestrian	South	Other	CVC 21954(b)	Injury (Complaint of Pain)	Vehicle/ Pedestrian	Pedestrian	Clear	Daylight
160925136	11/13/2016	15:56	Sunday	HYDE ST	TURK ST	0	Not Stated	Driver	South	Making Left Turn	Pedestrian	West	Proceeding Straight	CVC 21950(a)	Injury (Complaint of Pain)	Vehicle/ Pedestrian	Pedestrian	Clear	Daylight
160893602	11/02/2016	17:14	Wednesday	MCALLISTER ST	HYDE ST	0	Not Stated	Pedestrian	North	Not Stated	Driver	East	Proceeding Straight	CVC 21453(b)	Injury (Severe)	Vehicle/ Pedestrian	Pedestrian	Clear	Daylight
160867481	10/24/2016	20:26	Monday	OFARRELL ST	HYDE ST	0	Not Stated	Driver	East	Making Left Turn	Pedestrian	North	Proceeding Straight	CVC 21950(a)	Injury (Complaint of Pain)	Vehicle/ Pedestrian	Pedestrian	Clear	Dark - Street Lights
160858082	10/21/2016	12:55	Friday	GOLDEN GATE AVE	HYDE ST	0	Not Stated	Pedestrian	South	Proceeding Straight	Driver	East	Entering Traffic	CVC 21453(d)	Injury (Complaint of Pain)	Broadside	Pedestrian	Clear	Daylight
160853264	10/19/2016	19:11	Wednesday	GOLDEN GATE AVE	HYDE ST	13	South	Driver	East	Making Left Turn	Pedestrian	South	Proceeding Straight	CVC Unknown	Injury (Other Visible)	Vehicle/ Pedestrian	Pedestrian	Clear	Dark - Street Lights

TransBASE Internal Dashboard

Geographic Extent: HYDE ST from SUTTER ST to 08TH ST/GROVE ST/MARKET ST (0.67 miles/3511.55 feet)

Spatial Intersect: No Restriction (SFMTA 20ft/150ft Buffer)

Data Range: 07/01/2015 to 06/30/2020

Pull Date: 10/26/2020

Case ID	Collision Date	Collision Time	Day of Week	Primary Road	Secondary Road	Distance	Direction	Party 1 Type	Party 1 Direction of Travel	Party 1 Movement Preceding Crash	Party 2 Type	Party 2 Direction of Travel	Party 2 Movement Preceding Crash	Vehicle Code Violation	Highest Degree of Injury	Type of Collision	Motor Vehicle Involved With	Weather	Lighting
160831395	10/12/2016	11:34	Wednesday	GOLDEN GATE AVE	HYDE ST	0	Not Stated	Driver	East	Making Left Turn	Pedestrian	North	Proceeding Straight	CVC 21950(a)	Injury (Complaint of Pain)	Vehicle/ Pedestrian	Pedestrian	Clear	Daylight
160797236	10/01/2016	10:54	Saturday	HYDE ST	OFARRELL ST	12	South	Driver	South	Making Left Turn	Bicyclist	South	Proceeding Straight	CVC 22100(b)	Injury (Complaint of Pain)	Sideswipe	Bicycle	Clear	Daylight
160783348	09/26/2016	23:15	Monday	HYDE ST	TURK ST	20	South	Pedestrian	East	Proceeding Straight	Driver	South	Making Left Turn	CVC 21955	Injury (Severe)	Vehicle/ Pedestrian	Pedestrian	Clear	Dark - Street Lights
160775486	09/24/2016	09:00	Saturday	GOLDEN GATE AVE	HYDE ST	0	Not Stated	Driver	East	Proceeding Straight	Driver	East	Stopped In Road	CVC 21703	Injury (Complaint of Pain)	Rear End	Other Motor Vehicle	Clear	Daylight
160586205	07/20/2016	18:16	Wednesday	HYDE ST	ELLIS ST	50	South	Parked Vehicle	Not Stated	Parked	Bicyclist	South	Proceeding Straight	CVC 22517	Injury (Complaint of Pain)	Sideswipe	Bicycle	Clear	Daylight
160575167	07/16/2016	21:30	Saturday	HYDE ST	GOLDEN GATE AVE	0	Not Stated	Bicyclist	West	Traveling Wrong Way	Driver	South	Proceeding Straight	CVC 21453(a)	Injury (Complaint of Pain)	Broadside	Bicycle	Clear	Dark - Street Lights
160454561	06/03/2016	20:45	Friday	HYDE ST	FULTON ST	0	Not Stated	Pedestrian	East	Not Stated	Driver	Not Stated	Slowing/ Stopping	CVC 21456(b)	Injury (Complaint of Pain)	Other	Non-Collision	Clear	Dark - Street Lights
160434977	05/27/2016	21:23	Friday	GEARY ST	HYDE ST	0	Not Stated	Driver	West	Making Right Turn	Pedestrian	South	Proceeding Straight	CVC 21950(a)	Injury (Complaint of Pain)	Vehicle/ Pedestrian	Pedestrian	Clear	Dark - Street Lights
160405633	05/18/2016	00:52	Wednesday	MCALLISTER ST	HYDE ST	0	Not Stated	Driver	West	Proceeding Straight	Driver	South	Proceeding Straight	CVC 21453(a)	Injury (Complaint of Pain)	Broadside	Other Motor Vehicle	Clear	Dark - Street Lights
160402043	05/16/2016	22:27	Monday	HYDE ST	ELLIS ST	38	South	Driver	South	Changing Lanes	Pedestrian	South	Not Stated	CVC 22107	Injury (Complaint of Pain)	Vehicle/ Pedestrian	Pedestrian	Clear	Dark - Street Lights
160394826	05/14/2016	16:23	Saturday	HYDE ST	FULTON ST	37	South	Driver	South	Other	Driver	South	Other	CVC Unknown	Injury (Other Visible)	Other	Other Motor Vehicle	Clear	Daylight
160356428	05/01/2016	13:28	Sunday	OFARRELL ST	HYDE ST	0	Not Stated	Driver	East	Proceeding Straight	Driver	East	Stopped In Road	CVC Unknown	Injury (Complaint of Pain)	Rear End	Other Motor Vehicle	Clear	Daylight
160317721	04/18/2016	11:21	Monday	HYDE ST	GOLDEN GATE AVE	20	North	Pedestrian	Not Stated	Stopped In Road	Driver	South	Entering Traffic	CVC Unknown	Injury (Complaint of Pain)	Vehicle/ Pedestrian	Pedestrian	Clear	Daylight
160301423	04/12/2016	15:58	Tuesday	HYDE ST	MCALLISTER ST	0	Not Stated	Driver	South	Proceeding Straight	Pedestrian	West	Not Stated	CVC 21453(a)	Injury (Severe)	Vehicle/ Pedestrian	Pedestrian	Clear	Daylight
160293682	04/09/2016	22:41	Saturday	HYDE ST	EDDY ST	0	Not Stated	Driver	South	Making Right Turn	Pedestrian	East	Proceeding Straight	CVC 21954(b)	Injury (Other Visible)	Vehicle/ Pedestrian	Pedestrian	Raining	Dark - Street Lights
160275373	04/03/2016	18:48	Sunday	OFARRELL ST	HYDE ST	72	East	Driver	East	Proceeding Straight	Driver	East	Slowing/ Stopping	CVC 22350	Injury (Complaint of Pain)	Rear End	Other Motor Vehicle	Clear	Dusk - Dawn

TransBASE Internal Dashboard

Geographic Extent: HYDE ST from SUTTER ST to 08TH ST/GROVE ST/MARKET ST (0.67 miles/3511.55 feet)

Spatial Intersect: No Restriction (SFMTA 20ft/150ft Buffer)

Data Range: 07/01/2015 to 06/30/2020

Pull Date: 10/26/2020

Case ID	Collision Date	Collision Time	Day of Week	Primary Road	Secondary Road	Distance	Direction	Party 1 Type	Party 1 Direction of Travel	Party 1 Movement Preceding Crash	Party 2 Type	Party 2 Direction of Travel	Party 2 Movement Preceding Crash	Vehicle Code Violation	Highest Degree of Injury	Type of Collision	Motor Vehicle Involved With	Weather	Lighting
160208700	03/11/2016	20:57	Friday	MARKET ST	08TH ST	0	Not Stated	Driver	East	Changing Lanes				CVC 22350	Injury (Other Visible)	Other	Non-Collision	Raining	Dark - Street Lights
160122382	02/10/2016	16:22	Wednesday	MCALLISTER ST	HYDE ST	0	Not Stated	Pedestrian	North	Other	Driver	West	Proceeding Straight	CVC 21456(b)	Injury (Other Visible)	Vehicle/ Pedestrian	Pedestrian	Clear	Daylight
160048835	01/18/2016	08:50	Monday	MCALLISTER ST	HYDE ST	0	Not Stated	Driver	South	Making Right Turn	Driver	West	Proceeding Straight	CVC 22100(b)	Injury (Complaint of Pain)	Broadside	Other Motor Vehicle	Cloudy	Daylight
160027914	01/11/2016	08:00	Monday	HYDE ST	EDDY ST	101	South	Driver	Not Stated	Changing Lanes	Driver	North	Parking Maneuver	CVC 21658(a)	Injury (Complaint of Pain)	Sideswipe	Bicycle	Clear	Daylight
160025833	01/10/2016	11:40	Sunday	MARKET ST	HYDE ST	0	Not Stated	Driver	West	Making Right Turn	Pedestrian	South	Proceeding Straight	CVC Unknown	Injury (Complaint of Pain)	Vehicle/ Pedestrian	Pedestrian	Clear	Daylight
151109115	12/25/2015	00:35	Friday	GEARY ST	HYDE ST	0	Not Stated	Pedestrian	North	Proceeding Straight	Driver	West	Making Left Turn	CVC 21453(d)	Injury (Complaint of Pain)	Vehicle/ Pedestrian	Pedestrian	Clear	Dark - Street Lights
151110463	12/25/2015	19:25	Friday	08TH ST	MARKET ST	9	South	Pedestrian	East	Proceeding Straight	Driver	South	Proceeding Straight	CVC 21453(d)	Injury (Complaint of Pain)	Vehicle/ Pedestrian	Pedestrian	Cloudy	Dark - Street Lights
151108979	12/24/2015	23:17	Thursday	OFARRELL ST	HYDE ST	3	West	Pedestrian	South	Making Right Turn	Driver	East	Proceeding Straight	CVC 21950(b)	Injury (Complaint of Pain)	Head-On	Pedestrian	Clear	Dark - Street Lights
151098273	12/20/2015	22:00	Sunday	GOLDEN GATE AVE	HYDE ST	0	Not Stated	Pedestrian	South	Proceeding Straight	Driver	East	Making Left Turn	CVC Unknown	Injury (Complaint of Pain)	Vehicle/ Pedestrian	Pedestrian	Other	Dark - Street Lights
150994505	11/15/2015	09:55	Sunday	HYDE ST	TURK ST	0	Not Stated	Pedestrian	East	Proceeding Straight	Driver	South	Making Left Turn	CVC Unknown	Injury (Complaint of Pain)	Vehicle/ Pedestrian	Pedestrian	Clear	Daylight
150985281	11/12/2015	06:47	Thursday	HYDE ST	OFARRELL ST	0	Not Stated	Bicyclist	South	Proceeding Straight	Driver	East	Proceeding Straight	CVC 21453(a)	Injury (Severe)	Broadside	Bicycle	Clear	Daylight
150977119	11/09/2015	10:55	Monday	HYDE ST	TURK ST	0	Not Stated	Bicyclist	South	Proceeding Straight	Driver	South	Stopped In Road	CVC 22350	Injury (Other Visible)	Rear End	Bicycle	Raining	Daylight
150967803	11/05/2015	20:06	Thursday	GROVE ST	HYDE ST	0	Not Stated	Driver	East	Stopped In Road	Bicyclist	East	Proceeding Straight	CVC 22517	Injury (Complaint of Pain)	Other	Bicycle	Clear	Dark - No Street Lights
150959361	11/03/2015	05:39	Tuesday	HYDE ST	POST ST	7	North	Pedestrian	West	Not Stated	Driver	South	Proceeding Straight	CVC 21456(b)	Fatal	Vehicle/ Pedestrian	Pedestrian	Clear	Dark - Street Lights
150861829	09/29/2015	05:45	Tuesday	HYDE ST	GOLDEN GATE AVE	0	Not Stated	Driver	East	Not Stated	Pedestrian	South	Not Stated	CVC Unknown	Injury (Complaint of Pain)	Not Stated	Not Stated	Not Stated	Not Stated
150816103	09/17/2015	12:09	Thursday	MCALLISTER ST	HYDE ST	0	Not Stated	Driver	West	Making Right Turn	Pedestrian	South	Proceeding Straight	CVC 21950(a)	Injury (Complaint of Pain)	Vehicle/ Pedestrian	Pedestrian	Clear	Daylight

TransBASE Internal Dashboard

Geographic Extent: HYDE ST from SUTTER ST to 08TH ST/GROVE ST/MARKET ST (0.67 miles/3511.55 feet)

Spatial Intersect: No Restriction (SFMTA 20ft/150ft Buffer)

Data Range: 07/01/2015 to 06/30/2020

Pull Date: 10/26/2020

Case ID	Collision Date	Collision Time	Day of Week	Primary Road	Secondary Road	Distance	Direction	Party 1 Type	Party 1 Direction of Travel	Party 1 Movement Preceding Crash	Party 2 Type	Party 2 Direction of Travel	Party 2 Movement Preceding Crash	Vehicle Code Violation	Highest Degree of Injury	Type of Collision	Motor Vehicle Involved With	Weather	Lighting
150757795	08/29/2015	15:04	Saturday	HYDE ST	GOLDEN GATE AVE	43	South	Driver	South	Proceeding Straight	Driver	South	Proceeding Straight	CVC 21703	Injury (Complaint of Pain)	Rear End	Other Motor Vehicle	Clear	Daylight
150699686	08/11/2015	15:19	Tuesday	HYDE ST	TURK ST	7	South	Driver	South	Making Left Turn	Pedestrian	West	Proceeding Straight	CVC 21950(a)	Injury (Other Visible)	Vehicle/ Pedestrian	Pedestrian	Clear	Daylight
150623588	07/17/2015	21:29	Friday	HYDE ST	TURK ST	114	South	Pedestrian	West	Other	Pedestrian	West	Other	CVC 21955	Injury (Other Visible)	Vehicle/ Pedestrian	Pedestrian	Clear	Dark - Street Lights
150611975	07/14/2015	06:19	Tuesday	HYDE ST	FULTON ST	3	South	Driver	West	Backing	Pedestrian	Not Stated	Other	CVC 22106	Injury (Complaint of Pain)	Hit Object	Fixed Object	Clear	Dusk - Dawn

TransBASE Internal Dashboard

Geographic Extent: HYDE ST from SUTTER ST to 08TH ST/GROVE ST/MARKET ST (0.67 miles/3511.55 feet)

Spatial Intersect: No Restriction (SFMTA 20ft/150ft Buffer)

Data Range: 07/01/2015 to 06/30/2020

Pull Date: 10/26/2020

Metadata Information

Collision Filters

Database Source: TransBASESF.org
Database Pull Date: 10/26/2020
Collision Level: Injury Collisions
Boundary: HYDE ST from SUTTER ST to 08TH ST/GROVE ST/
MARKET ST (0.67 miles/3511.55 feet)
Collision Dates: 07/01/2015 to 06/30/2020
Collision Month Filter(s): No Restrictions
Collision Distance: Any Distance
Collision Severity Filter(s): No Restrictions
Primary Collision Factor Filter(s): No Restrictions
Collision Type Filter(s): No Restrictions
Intersection/Midblock: No Restriction (SFMTA 20ft/150ft Buffer)

Party Filters

Party Involved Type: No Restrictions
Party Involved Gender: No Restrictions
Party Involved at Fault: No Restrictions
Party Involved Age: No Restriction
Party Involved Sobriety: No Restrictions
Party Involved Condition: No Restrictions
Party Involved Direction of Travel: No Restrictions
Party Involved Safety Equipment 1: No Restrictions
Party Involved Safety Equipment 2: No Restrictions
Party Involved Insurance: No Restrictions
Party Involved Other Associated Factors : No Restrictions
Party Involved Movement Preceding Collision: No Restrictions
Party Involved Vehicle Type: No Restrictions
Party Involved Race: No Restrictions
Party Involved Special Info: No Restrictions

Victim Filters

Victim Involved Role: No Restrictions
Victim Involved Degree of Injury: No Restrictions
Victim Involved Age: No Restriction
Victim Involved Seating Position: No Restrictions
Victim Involved Safety Equipment: No Restrictions
Victim Involved Ejected: No Restrictions

Environmental Filters

Nearest Traffic Control: No Restriction
Intersecting Speed Limit: No Restriction
Intersecting Network: No Restriction
Intersecting Street Class: No Restriction
Weather Description: No Restrictions
Lighting Description: No Restrictions



ENGINEERING AND TRAFFIC SURVEY

I. LOCATION: Jones Street, between Sutter Street and Market Street

Street width is more than 40 feet: yes no

This Engineering and Traffic Survey was prepared according to the regulations and procedures in Part 2, Section 2B.13 of the California Manual on Uniform Traffic Control Devices.

This survey was performed on the 24th day of November 2020, at my direction by qualified engineering personnel. The results of the survey are presented in the following synopsis.

II. SPEED SURVEY RESULTS

Date Conducted: Tuesday, November 24, 2020
 Time of Day: 8:45 A.M. – 8:55 A.M.
 Weather Conditions: Overcast
 Traffic Conditions: Free Flow, lighter traffic due to Covid pandemic

85th Percentile Speed

Location 1: Jones Street, between Ellis Street and O’Farrell Street

Southbound: 24.1 mph

III. COLLISION RATE

(A) Coverage (5-years): 7/1/2015–6/30/2020
 (B) Number of Collisions: 111
 (C) 24-Hour Volume: 8,520 vehicles
 (D) Length of Section: 2820.33 ft. or 0.53 miles

$$\text{Collision rate} = [(B) \times 10^6] / [(A) \times 365 \times (C) \times (D)] = 12.25 \text{ collisions/MVM}$$



IV. SPECIAL CONDITIONS

Jones Street , between Sutter Street and Market Streets, is on the City's Vision Zero High Injury network

- V. This survey justifies a speed limit of **20 mph for Jones Street, between Sutter Street and Market Street** as adjusted by applicable provisions of the California Manual on Uniform Traffic Control Devices. **The existing speed limit is 25 mph.**
- VI. I certify that this document is a true and accurate copy of the original on file with the San Francisco Municipal Transportation Agency.

_____ Date _____
 Ricardo A. Olea
 City Traffic Engineer



24-Hour Volume Calculation

LOCATION: Jones Street between Sutter Street and Market Street

DAY: Tuesday

DATE: 11 / 24 / 2020

TIME OF 10 MIN
COUNT: 08:45 A.M – 08:55 A.M.

WEATHER: Overcast

AREA TYPE: Residential / Commercial

TRAFFIC
CONDITIONS: Free Flow, lighter traffic due to Covid pandemic

RECORDED BY: Steven Rubino

10 Minute Counts:

Location 1: Jones Street between Ellis Street and O'Farrell Street
Southbound: 71

24 Hour Volume:

(A) Location Total Volume = 71

24 Hour Volume = (A) x 6 x 20 = 8,520 vehicles / day

SPEED STUDY FORM

LOCATION JONES STREET BETWEEN ELLIS STREET AND O'FARRELL STREET

DAY TUESDAY DATE 11-24-20 TIME: START 8:45A STOP 9:13A

WEATHER OVERCAST NO. LANES 2 RECORDED BY S. RUBINO

COMMENTS

DIRECTION <u>SOUTHBOUND</u>				DIRECTION			
MPH	TALLY	NO.	%	MPH	TALLY	NO.	%
OVER				OVER			
49				49			
48				48			
47				47			
46				46			
45				45			
44				44			
43				43			
42				42			
41				41			
40				40			
39				39			
38				38			
37				37			
36				36			
35				35			
34				34			
33				33			
32				32			
31				31			
30				30			
29		1	100	29			
28		1	99	28			
27		2	98	27			
26	 	5	96	26			
25	 	7	91	25			
24	 	9	84	24			
23	 	12	75	23			
22	 	13	63	22			
21	 	12	50	21			
20	 	13	38	20			
19	 	9	25	19			
18	 	7	14	18			
17	 	6	9	17			
16		2	3	16			
15		1	1	15			
UNDER				UNDER			

4.1 MPH
85%

TransBASE Internal Dashboard

Geographic Extent: JONES ST from SUTTER ST to MARKET ST (0.53 miles/2820.33 feet)

Spatial Intersect: No Restriction (SFMTA 20ft/150ft Buffer)

Data Range: 07/01/2015 to 06/30/2020

Pull Date: 10/7/2020

Geographic Extent

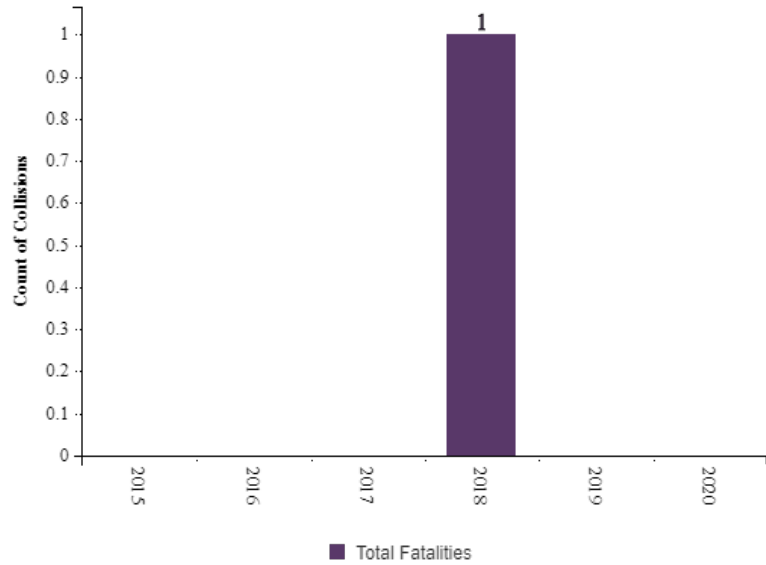


TransBASE Internal Dashboard

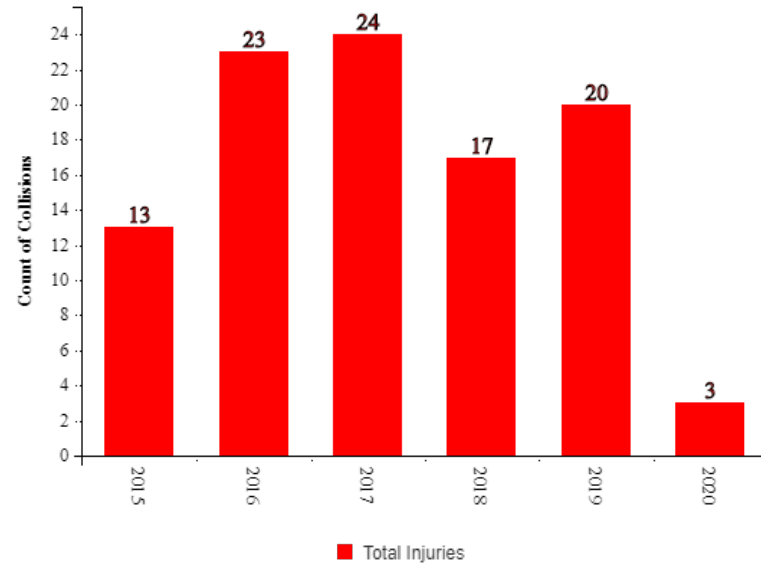
Geographic Extent: JONES ST from SUTTER ST to MARKET ST (0.53 miles/2820.33 feet)
Spatial Intersect: No Restriction (SFMTA 20ft/150ft Buffer)
Data Range: 07/01/2015 to 06/30/2020
Pull Date: 10/7/2020

Graphs and Trends

Total Fatal Collisions



Total Injury Collisions



TransBASE Internal Dashboard

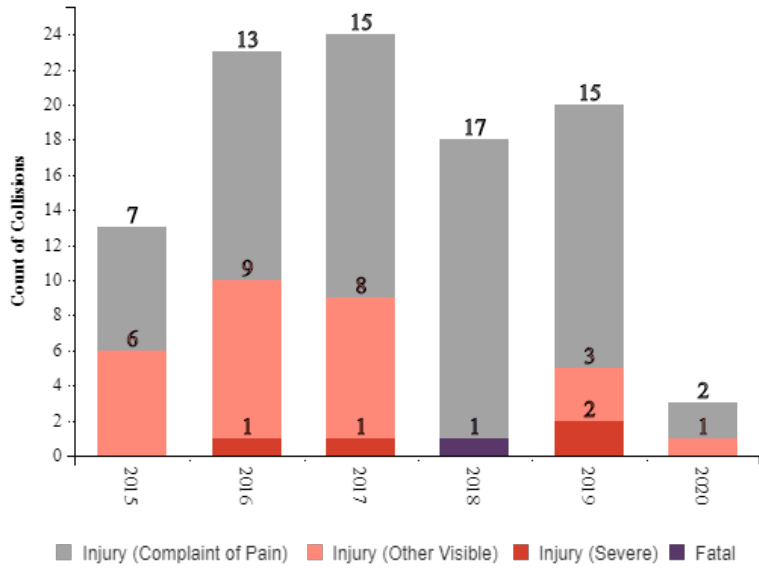
Geographic Extent: JONES ST from SUTTER ST to MARKET ST (0.53 miles/2820.33 feet)

Spatial Intersect: No Restriction (SFMTA 20ft/150ft Buffer)

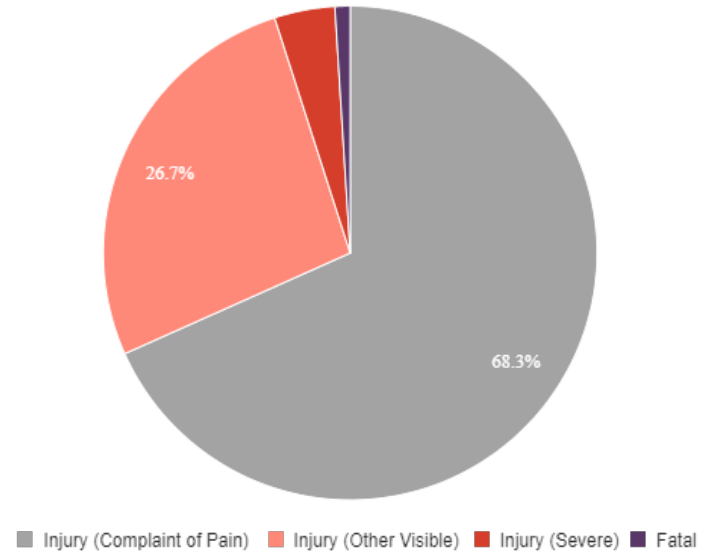
Data Range: 07/01/2015 to 06/30/2020

Pull Date: 10/7/2020

Highest Degree of Injury Severity in Collision

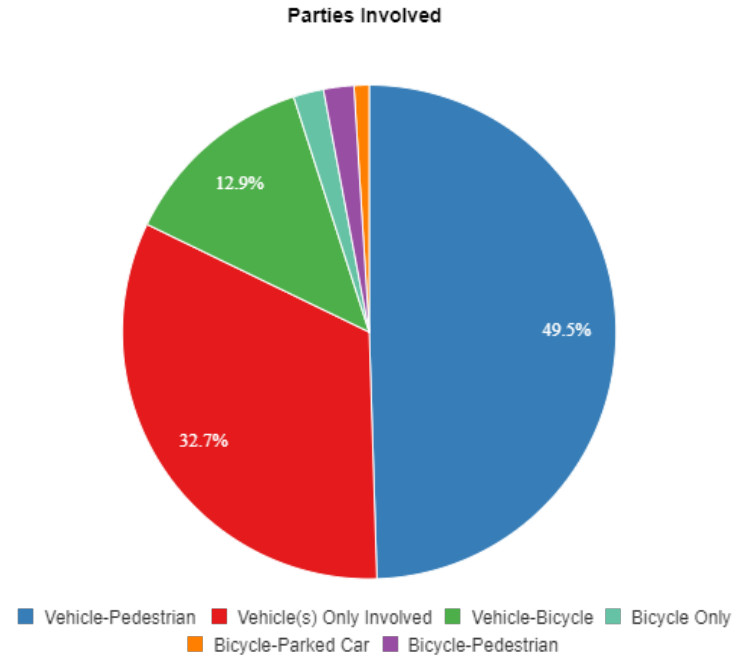
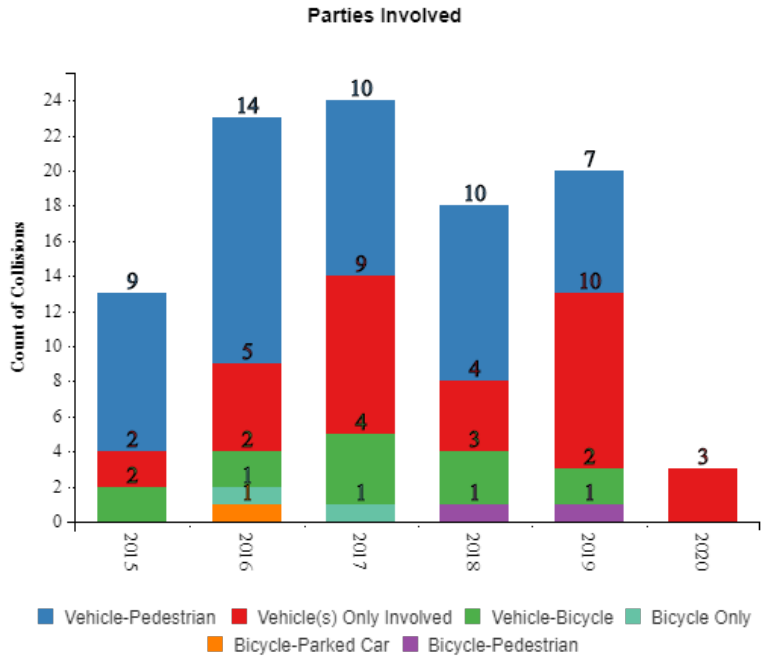


Highest Degree of Injury Severity in Collision



TransBASE Internal Dashboard

Geographic Extent: JONES ST from SUTTER ST to MARKET ST (0.53 miles/2820.33 feet)
 Spatial Intersect: No Restriction (SFMTA 20ft/150ft Buffer)
 Data Range: 07/01/2015 to 06/30/2020
 Pull Date: 10/7/2020



TransBASE Internal Dashboard

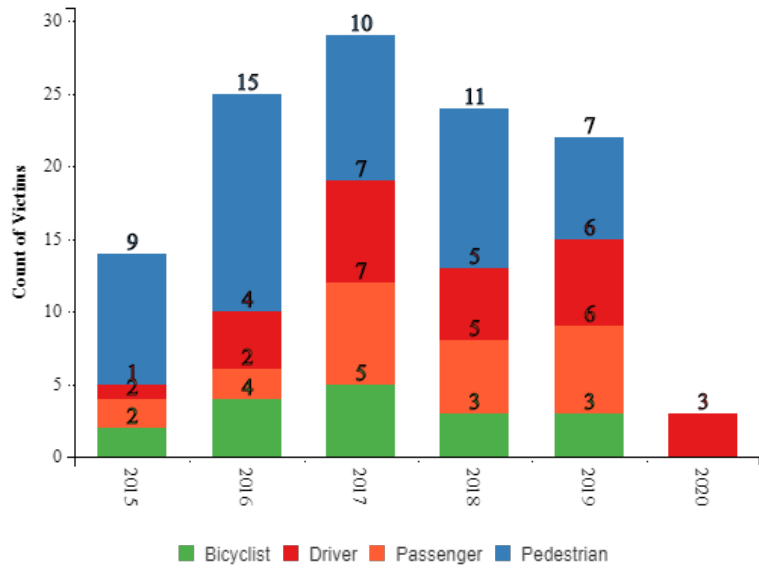
Geographic Extent: JONES ST from SUTTER ST to MARKET ST (0.53 miles/2820.33 feet)

Spatial Intersect: No Restriction (SFMTA 20ft/150ft Buffer)

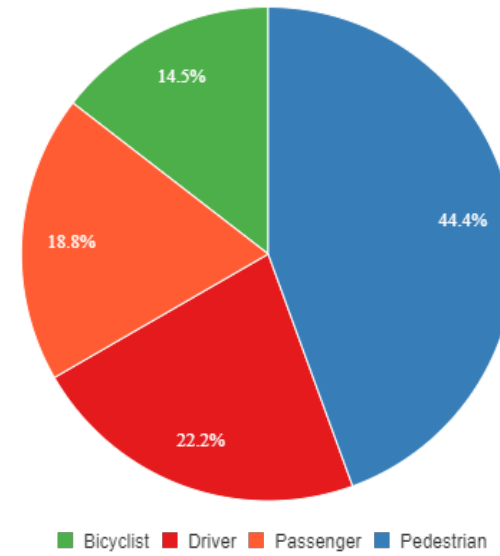
Data Range: 07/01/2015 to 06/30/2020

Pull Date: 10/7/2020

Victim Involved Role



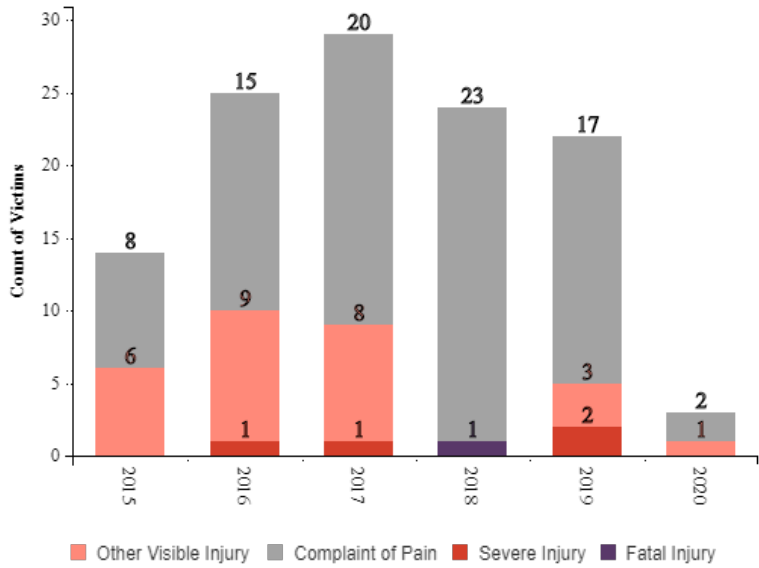
Victim Involved Role



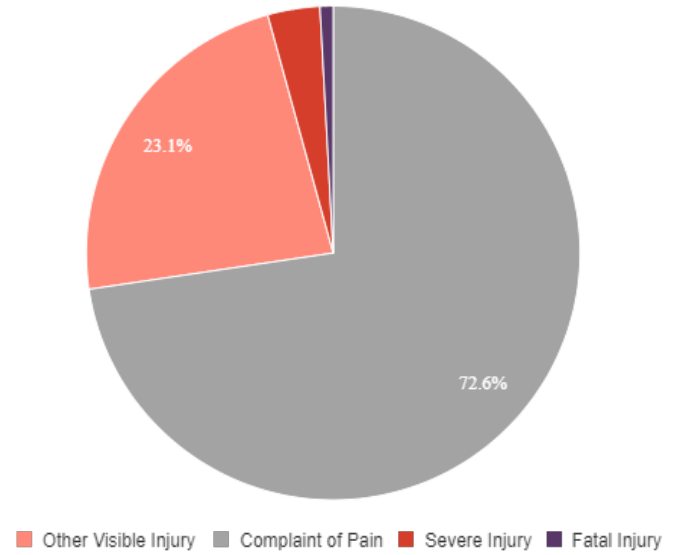
TransBASE Internal Dashboard

Geographic Extent: JONES ST from SUTTER ST to MARKET ST (0.53 miles/2820.33 feet)
Spatial Intersect: No Restriction (SFMTA 20ft/150ft Buffer)
Data Range: 07/01/2015 to 06/30/2020
Pull Date: 10/7/2020

Victim Involved Degree of Injury



Victim Involved Degree of Injury



TransBASE Internal Dashboard

Geographic Extent: JONES ST from SUTTER ST to MARKET ST (0.53 miles/2820.33 feet)

Spatial Intersect: No Restriction (SFMTA 20ft/150ft Buffer)

Data Range: 07/01/2015 to 06/30/2020

Pull Date: 10/7/2020

Collision/Party/Victim Table

Showing 1 to 101 of 101 entries

Count of Fatal Collisions: 1

Count of Non-Fatal Injury Collisions: 100

Total Count of Fatal/Non-Fatal Injury Collisions: 101

Case ID	Collision Date	Collision Time	Day of Week	Primary Road	Secondary Road	Distance	Direction	Party 1 Type	Party 1 Direction of Travel	Party 1 Movement Preceding Crash	Party 2 Type	Party 2 Direction of Travel	Party 2 Movement Preceding Crash	Vehicle Code Violation	Highest Degree of Injury	Type of Collision	Motor Vehicle Involved With	Weather	Lighting
200327155	05/30/2020	15:28	Saturday	GEARY ST	JONES ST	0	Not Stated	Driver	West	Proceeding Straight	Driver	South	Proceeding Straight	CVC 21453(a)	Injury (Complaint of Pain)	Broadside	Other Motor Vehicle	Clear	Daylight
200293136	05/13/2020	18:48	Wednesday	JONES ST	EDDY ST	0	Not Stated	Driver	South	Proceeding Straight				CVC 21658(a)	Injury (Other Visible)	Other	Fixed Object	Clear	Daylight
200047375	01/19/2020	16:30	Sunday	GOLDEN GATE AVE	JONES ST	25	East	Driver	East	Backing	Driver	East	Stopped	CVC 22106	Injury (Complaint of Pain)	Rear End	Other Motor Vehicle	Clear	Daylight
190968924	12/26/2019	11:59	Thursday	EDDY ST	JONES ST	0	Not Stated	Bicyclist	East	Proceeding Straight	Driver	East	Making Right Turn	CVC 21703	Injury (Other Visible)	Rear End	Bicycle	Clear	Daylight
190962192	12/23/2019	10:33	Monday	JONES ST	GOLDEN GATE AVE	0	Not Stated	Pedestrian	West	Proceeding Straight	Bicyclist	South	Proceeding Straight	CVC 21453(d)	Injury (Complaint of Pain)	Other	Bicycle	Clear	Daylight
190916020	12/05/2019	10:45	Thursday	JONES ST	ELLIS ST	0	Not Stated	Driver	South	Making Right Turn	Pedestrian	South	Proceeding Straight	CVC 21950(a)	Injury (Complaint of Pain)	Vehicle/ Pedestrian	Pedestrian	Cloudy	Daylight
190867207	11/16/2019	10:50	Saturday	JONES ST	EDDY ST	20	North	Driver	South	Proceeding Straight	Driver	South	Stopped	CVC 22350	Injury (Complaint of Pain)	Rear End	Motor Vehicle on Other Roadway	Clear	Daylight
190840162	11/06/2019	13:10	Wednesday	MARKET ST	JONES ST	10	East	Driver	East	Merging	Bicyclist	East	Merging	CVC 22107	Injury (Other Visible)	Sideswipe	Bicycle	Clear	Daylight
190803712	10/24/2019	16:38	Thursday	ELLIS ST	JONES ST	0	Not Stated	Driver	Not Stated	Making Left Turn	Pedestrian	West	Proceeding Straight	CVC 21950(a)	Injury (Other Visible)	Vehicle/ Pedestrian	Pedestrian	Clear	Daylight
190770804	10/13/2019	03:01	Sunday	EDDY ST	JONES ST	0	Not Stated	Driver	West	Making Left Turn	Driver	East	Proceeding Straight	CVC 21801(a)	Injury (Complaint of Pain)	Head-On	Other Motor Vehicle	Clear	Dark - Street Lights
190759698	10/09/2019	10:10	Wednesday	JONES ST	ELLIS ST	0	Not Stated	Driver	North	Parking Maneuver	Pedestrian	Not Stated	Not Stated	CVC 22106	Injury (Complaint of Pain)	Vehicle/ Pedestrian	Fixed Object	Clear	Daylight
190726374	09/28/2019	22:00	Saturday	SUTTER ST	JONES ST	0	Not Stated	Driver	South	Proceeding Straight	Driver	North	Proceeding Straight	CVC 22107	Injury (Complaint of Pain)	Broadside	Other Motor Vehicle	Cloudy	Dark - Street Lights

TransBASE Internal Dashboard

Geographic Extent: JONES ST from SUTTER ST to MARKET ST (0.53 miles/2820.33 feet)

Spatial Intersect: No Restriction (SFMTA 20ft/150ft Buffer)

Data Range: 07/01/2015 to 06/30/2020

Pull Date: 10/7/2020

Case ID	Collision Date	Collision Time	Day of Week	Primary Road	Secondary Road	Distance	Direction	Party 1 Type	Party 1 Direction of Travel	Party 1 Movement Preceding Crash	Party 2 Type	Party 2 Direction of Travel	Party 2 Movement Preceding Crash	Vehicle Code Violation	Highest Degree of Injury	Type of Collision	Motor Vehicle Involved With	Weather	Lighting
190688348	09/14/2019	23:54	Saturday	ELLIS ST	JONES ST	50	East	Driver	West	Backing	Driver	West	Stopped	CVC Unknown	Injury (Complaint of Pain)	Rear End	Other Motor Vehicle	Clear	Dark - Street Lights
190600132	08/15/2019	10:45	Thursday	JONES ST	ELLIS ST	0	Not Stated	Driver	Not Stated	Backing	Pedestrian	Not Stated	Not Stated	CVC 20001(a)	Injury (Complaint of Pain)	Not Stated	Pedestrian	Clear	Daylight
190459622	06/25/2019	16:40	Tuesday	ELLIS ST	JONES ST	0	Not Stated	Driver	West	Passing Other Vehicle	Driver	West	Ran Off Road	CVC 23103(a)	Injury (Severe)	Head-On	Parked Motor Vehicle	Clear	Daylight
190453969	06/23/2019	15:15	Sunday	JONES ST	OFARRELL ST	0	Not Stated	Driver	South	Changing Lanes	Driver	South	Proceeding Straight	CVC 22107	Injury (Complaint of Pain)	Sideswipe	Other Motor Vehicle	Clear	Daylight
190381611	05/28/2019	10:30	Tuesday	TURK ST	JONES ST	0	Not Stated	Driver	East	Proceeding Straight	Driver	West	Proceeding Straight	CVC 21650(a)	Injury (Complaint of Pain)	Head-On	Other Motor Vehicle	Clear	Daylight
190357822	05/19/2019	11:45	Sunday	JONES ST	ELLIS ST	8	South	Pedestrian	East	Not Stated	Driver	South	Proceeding Straight	CVC 21456(c)	Injury (Severe)	Not Stated	Pedestrian	Cloudy	Daylight
190346239	05/14/2019	17:29	Tuesday	OFARRELL ST	JONES ST	0	Not Stated	Other	East	Changing Lanes	Driver	East	Not Stated	CVC 22107	Injury (Complaint of Pain)	Broadside	Other Motor Vehicle	Cloudy	Daylight
190314913	05/03/2019	10:42	Friday	ELLIS ST	JONES ST	60	East	Driver	East	Backing	Other	Not Stated	Parked	CVC 22106	Injury (Complaint of Pain)	Rear End	Other Object	Clear	Daylight
190165437	03/07/2019	07:42	Thursday	GEARY ST	JONES ST	0	Not Stated	Driver	West	Proceeding Straight	Driver	South	Proceeding Straight	CVC 21453(a)	Injury (Complaint of Pain)	Broadside	Other Motor Vehicle	Clear	Daylight
190120986	02/18/2019	09:16	Monday	GOLDEN GATE AVE	JONES ST	0	Not Stated	Driver	South	Making Right Turn	Pedestrian	Not Stated	Proceeding Straight	CVC 21950(a)	Injury (Complaint of Pain)	Vehicle/ Pedestrian	Pedestrian	Clear	Daylight
190039791	01/16/2019	19:56	Wednesday	JONES ST	TURK ST	0	Not Stated	Driver	Not Stated	Making Left Turn	Pedestrian	West	Proceeding Straight	CVC 21950(c)	Injury (Complaint of Pain)	Vehicle/ Pedestrian	Pedestrian	Raining	Dark - Street Lights
180982439	12/30/2018	15:30	Sunday	JONES ST	TURK ST	0	Not Stated	Driver	West	Other Unsafe Turning	Pedestrian	North	Proceeding Straight	CVC 22350	Injury (Complaint of Pain)	Vehicle/ Pedestrian	Pedestrian	Clear	Daylight
180897355	11/27/2018	20:35	Tuesday	JONES ST	GOLDEN GATE AVE	54	North	Driver	South	Proceeding Straight	Driver	South	Stopped In Road	CVC 22350	Injury (Complaint of Pain)	Rear End	Other Motor Vehicle	Raining	Dark - Street Lights
180864138	11/14/2018	08:30	Wednesday	JONES ST	SUTTER ST	0	Not Stated	Driver	South	Making Right Turn	Pedestrian	West	Proceeding Straight	CVC 21950(a)	Injury (Complaint of Pain)	Vehicle/ Pedestrian	Pedestrian	Clear	Daylight
180762651	10/08/2018	13:35	Monday	ELLIS ST	JONES ST	0	Not Stated	Driver	West	Making Right Turn	Pedestrian	North	Proceeding Straight	CVC Unknown	Injury (Complaint of Pain)	Vehicle/ Pedestrian	Pedestrian	Clear	Daylight
180720621	09/22/2018	22:37	Saturday	JONES ST	TURK ST	0	Not Stated	Driver	South	Proceeding Straight	Driver	West	Proceeding Straight	CVC 21453(a)	Injury (Complaint of Pain)	Broadside	Other Motor Vehicle	Clear	Dark - Street Lights

TransBASE Internal Dashboard

Geographic Extent: JONES ST from SUTTER ST to MARKET ST (0.53 miles/2820.33 feet)

Spatial Intersect: No Restriction (SFMTA 20ft/150ft Buffer)

Data Range: 07/01/2015 to 06/30/2020

Pull Date: 10/7/2020

Case ID	Collision Date	Collision Time	Day of Week	Primary Road	Secondary Road	Distance	Direction	Party 1 Type	Party 1 Direction of Travel	Party 1 Movement Preceding Crash	Party 2 Type	Party 2 Direction of Travel	Party 2 Movement Preceding Crash	Vehicle Code Violation	Highest Degree of Injury	Type of Collision	Motor Vehicle Involved With	Weather	Lighting
180620485	08/18/2018	03:08	Saturday	JONES ST	ELLIS ST	10	South	Driver	South	Proceeding Straight	Pedestrian	West	Not Stated	CVC 21453(a)	Fatal	Vehicle/ Pedestrian	Pedestrian	Clear	Dark - Street Lights
180619347	08/17/2018	17:13	Friday	JONES ST	EDDY ST	0	Not Stated	Bicyclist	South	Proceeding Straight	Pedestrian	Not Stated	Other	CVC 21663	Injury (Complaint of Pain)	Other	Not Stated	Clear	Daylight
180585685	08/05/2018	22:12	Sunday	ELLIS ST	JONES ST	20	West	Driver	West	Passing Other Vehicle	Pedestrian	South	Proceeding Straight	CVC 21453(a)	Injury (Complaint of Pain)	Not Stated	Pedestrian	Clear	Dark - Street Lights
180515444	07/11/2018	20:23	Wednesday	JONES ST	TURK ST	0	Not Stated	Driver	South	Making Left Turn	Pedestrian	East	Proceeding Straight	CVC 21950(a)	Injury (Complaint of Pain)	Other	Pedestrian	Clear	Dusk - Dawn
180506716	07/08/2018	16:21	Sunday	SUTTER ST	JONES ST	74	East	Driver	West	Making Left Turn	Driver	West	Proceeding Straight	CVC 21658(a)	Injury (Complaint of Pain)	Rear End	Other Motor Vehicle	Clear	Daylight
180467685	06/24/2018	09:47	Sunday	JONES ST	ELLIS ST	0	Not Stated	Driver	South	Making Right Turn	Pedestrian	West	Proceeding Straight	CVC 21950(a)	Injury (Complaint of Pain)	Vehicle/ Pedestrian	Pedestrian	Clear	Daylight
180451058	06/16/2018	22:20	Saturday	MCALLISTER ST	JONES ST	0	Not Stated	Driver	West	Making Right Turn	Pedestrian	North	Proceeding Straight	CVC 21950(a)	Injury (Complaint of Pain)	Vehicle/ Pedestrian	Pedestrian	Clear	Dark - Street Lights
180401495	05/30/2018	07:40	Wednesday	JONES ST	TURK ST	61	South	Driver	South	Making Right Turn	Bicyclist	Not Stated	Proceeding Straight	CVC 22107	Injury (Complaint of Pain)	Broadside	Bicycle	Clear	Daylight
180393331	05/26/2018	23:24	Saturday	JONES ST	SUTTER ST	0	Not Stated	Driver	West	Making Left Turn	Pedestrian	West	Proceeding Straight	CVC 21950(a)	Injury (Complaint of Pain)	Vehicle/ Pedestrian	Pedestrian	Clear	Dark - Street Lights
180263433	04/09/2018	23:20	Monday	GOLDEN GATE AVE	JONES ST	0	Not Stated	Driver	East	Slowing/ Stopping	Driver	East	Proceeding Straight	CVC 22350	Injury (Complaint of Pain)	Rear End	Other Motor Vehicle	Clear	Dark - Street Lights
180203887	03/18/2018	01:24	Sunday	ELLIS ST	JONES ST	0	Not Stated	Pedestrian	South	Proceeding Straight	Driver	East	Proceeding Straight	CVC 21955	Injury (Complaint of Pain)	Vehicle/ Pedestrian	Pedestrian	Clear	Dark - Street Lights
180202867	03/17/2018	17:08	Saturday	TURK ST	JONES ST	0	Not Stated	Bicyclist	South	Proceeding Straight	Driver	South	Proceeding Straight	CVC 21202(a)	Injury (Complaint of Pain)	Sideswipe	Bicycle	Cloudy	Daylight
180131539	02/18/2018	15:52	Sunday	JONES ST	EDDY ST	16	North	Bicyclist	South	Proceeding Straight	Driver	South	Stopped In Road	CVC 21751	Injury (Complaint of Pain)	Overtaken	Bicycle	Clear	Daylight
170988287	12/06/2017	17:39	Wednesday	JONES ST	EDDY ST	0	Not Stated	Driver	South	Making Right Turn	Pedestrian	Not Stated	Proceeding Straight	CVC 21950(a)	Injury (Other Visible)	Vehicle/ Pedestrian	Not Stated	Clear	Dark - Street Lights
170948394	11/21/2017	20:19	Tuesday	JONES ST	SUTTER ST	0	Not Stated	Driver	South	Making Left Turn	Pedestrian	West	Proceeding Straight	CVC 21950(a)	Injury (Other Visible)	Vehicle/ Pedestrian	Pedestrian	Clear	Dark - Street Lights
170914254	11/09/2017	09:55	Thursday	JONES ST	OFARRELL ST	0	Not Stated	Driver	South	Proceeding Straight	Driver	East	Proceeding Straight	CVC 21453(a)	Injury (Complaint of Pain)	Broadside	Other Motor Vehicle	Clear	Daylight

TransBASE Internal Dashboard

Geographic Extent: JONES ST from SUTTER ST to MARKET ST (0.53 miles/2820.33 feet)

Spatial Intersect: No Restriction (SFMTA 20ft/150ft Buffer)

Data Range: 07/01/2015 to 06/30/2020

Pull Date: 10/7/2020

Case ID	Collision Date	Collision Time	Day of Week	Primary Road	Secondary Road	Distance	Direction	Party 1 Type	Party 1 Direction of Travel	Party 1 Movement Preceding Crash	Party 2 Type	Party 2 Direction of Travel	Party 2 Movement Preceding Crash	Vehicle Code Violation	Highest Degree of Injury	Type of Collision	Motor Vehicle Involved With	Weather	Lighting
170873917	10/25/2017	21:10	Wednesday	JONES ST	GEARY ST	0	Not Stated	Pedestrian	West	Stopped In Road	Driver	South	Parking Maneuver	CVC 21453(d)	Injury (Other Visible)	Vehicle/ Pedestrian	Pedestrian	Clear	Dark - Street Lights
170852610	10/18/2017	13:45	Wednesday	JONES ST	TURK ST	0	Not Stated	Driver	South	Slowing/ Stopping	Driver	South	Stopped In Road	CVC 22350	Injury (Complaint of Pain)	Rear End	Other Motor Vehicle	Clear	Daylight
170745617	09/12/2017	15:21	Tuesday	MARKET ST	JONES ST	0	Not Stated	Other	West	Stopped In Road	Bicyclist	West	Proceeding Straight	CVC 22517	Injury (Complaint of Pain)	Other	Bicycle	Clear	Daylight
170738123	09/09/2017	22:40	Saturday	EDDY ST	JONES ST	0	Not Stated	Driver	East	Making Right Turn	Bicyclist	East	Proceeding Straight	CVC 22107	Injury (Complaint of Pain)	Sideswipe	Bicycle	Clear	Dark - Street Lights
170732498	09/07/2017	21:56	Thursday	JONES ST	ELLIS ST	0	Not Stated	Driver	South	Proceeding Straight	Driver	West	Proceeding Straight	CVC 21453(a)	Injury (Complaint of Pain)	Broadside	Other Motor Vehicle	Clear	Dark - Street Lights
170725948	09/05/2017	20:24	Tuesday	JONES ST	EDDY ST	25	North	Bicyclist	South	Proceeding Straight	Driver	South	Stopped In Road	CVC 22350	Injury (Severe)	Rear End	Bicycle	Clear	Dark - Street Lights
170473993	06/10/2017	12:20	Saturday	JONES ST	SUTTER ST	0	Not Stated	Pedestrian	South	Not Stated	Driver	South	Making Left Turn	CVC 21954(a)	Injury (Complaint of Pain)	Vehicle/ Pedestrian	Pedestrian	Not Stated	Daylight
170378387	05/08/2017	18:20	Monday	JONES ST	OFARRELL ST	0	Not Stated	Driver	South	Other Unsafe Turning	Driver	South	Proceeding Straight	CVC 21658(a)	Injury (Complaint of Pain)	Sideswipe	Other Motor Vehicle	Clear	Daylight
170317909	04/18/2017	15:17	Tuesday	EDDY ST	JONES ST	4	East	Driver	East	Making Left Turn	Pedestrian	North	Proceeding Straight	CVC 21950(a)	Injury (Complaint of Pain)	Broadside	Pedestrian	Clear	Daylight
170275733	04/04/2017	14:16	Tuesday	JONES ST	GOLDEN GATE AVE	30	South	Bicyclist	South	Changing Lanes				CVC 22350	Injury (Other Visible)	Not Stated	Non-Collision	Clear	Daylight
170231199	03/21/2017	07:37	Tuesday	OFARRELL ST	JONES ST	0	Not Stated	Driver	South	Proceeding Straight	Driver	East	Proceeding Straight	CVC 21453(a)	Injury (Complaint of Pain)	Broadside	Other Motor Vehicle	Raining	Daylight
170231321	03/21/2017	09:03	Tuesday	JONES ST	GEARY ST	0	Not Stated	Driver	South	Proceeding Straight	Driver	South	Stopped In Road	CVC 21703	Injury (Complaint of Pain)	Rear End	Other Motor Vehicle	Raining	Daylight
170220512	03/17/2017	15:08	Friday	EDDY ST	JONES ST	0	Not Stated	Driver	East	Passing Other Vehicle	Driver	East	Stopped In Road	CVC 21750	Injury (Complaint of Pain)	Sideswipe	Other Motor Vehicle	Clear	Daylight
170214004	03/15/2017	15:43	Wednesday	GEARY ST	JONES ST	0	Not Stated	Driver	West	Making Left Turn	Pedestrian	West	Proceeding Straight	CVC 21950(a)	Injury (Other Visible)	Vehicle/ Pedestrian	Pedestrian	Cloudy	Daylight
170176799	03/03/2017	02:29	Friday	ELLIS ST	JONES ST	20	West	Driver	East	Proceeding Straight	Bicyclist	East	Proceeding Straight	CVC 22350	Injury (Complaint of Pain)	Sideswipe	Parked Motor Vehicle	Clear	Dark - Street Lights
170175917	03/02/2017	19:08	Thursday	POST ST	JONES ST	0	Not Stated	Driver	East	Making Left Turn	Pedestrian	North	Proceeding Straight	CVC 21950(a)	Injury (Other Visible)	Vehicle/ Pedestrian	Pedestrian	Clear	Dark - Street Lights

TransBASE Internal Dashboard

Geographic Extent: JONES ST from SUTTER ST to MARKET ST (0.53 miles/2820.33 feet)

Spatial Intersect: No Restriction (SFMTA 20ft/150ft Buffer)

Data Range: 07/01/2015 to 06/30/2020

Pull Date: 10/7/2020

Case ID	Collision Date	Collision Time	Day of Week	Primary Road	Secondary Road	Distance	Direction	Party 1 Type	Party 1 Direction of Travel	Party 1 Movement Preceding Crash	Party 2 Type	Party 2 Direction of Travel	Party 2 Movement Preceding Crash	Vehicle Code Violation	Highest Degree of Injury	Type of Collision	Motor Vehicle Involved With	Weather	Lighting
170161869	02/26/2017	02:35	Sunday	JONES ST	GOLDEN GATE AVE	0	Not Stated	Driver	South	Proceeding Straight	Driver	South	Stopped In Road	CVC 22350	Injury (Complaint of Pain)	Rear End	Other Motor Vehicle	Clear	Dark - Street Lights
170150141	02/21/2017	21:24	Tuesday	JONES ST	TURK ST	30	North	Driver	South	Proceeding Straight	Driver	South	Proceeding Straight	CVC Unknown	Injury (Other Visible)	Other	Other Object	Clear	Dark - Street Lights
170107142	02/07/2017	13:20	Tuesday	JONES ST	TURK ST	0	Not Stated	Driver	South	Entering Traffic	Pedestrian	East	Proceeding Straight	CVC 21453(a)	Injury (Other Visible)	Vehicle/ Pedestrian	Pedestrian	Raining	Daylight
170029518	01/11/2017	18:56	Wednesday	JONES ST	SUTTER ST	0	Not Stated	Driver	South	Making Left Turn	Pedestrian	West	Proceeding Straight	CVC 21950(a)	Injury (Complaint of Pain)	Vehicle/ Pedestrian	Pedestrian	Not Stated	Dark - Street Lights
170026570	01/10/2017	19:06	Tuesday	JONES ST	ELLIS ST	15	South	Pedestrian	West	Entering Traffic	Driver	South	Proceeding Straight	CVC 21453(d)	Injury (Complaint of Pain)	Broadside	Non-Collision	Raining	Dark - Street Lights
160950280	11/21/2016	23:04	Monday	GOLDEN GATE AVE	JONES ST	5	East	Driver	East	Making Left Turn	Pedestrian	North	Proceeding Straight	CVC Unknown	Injury (Other Visible)	Vehicle/ Pedestrian	Pedestrian	Clear	Dark - Street Lights
160909522	11/08/2016	07:55	Tuesday	JONES ST	EDDY ST	0	Not Stated	Pedestrian	East	Entering Traffic	Driver	South	Making Left Turn	CVC 21456(b)	Injury (Complaint of Pain)	Head-On	Pedestrian	Clear	Daylight
160845255	10/17/2016	08:10	Monday	JONES ST	MCALLISTER ST	123	North	Pedestrian	East	Proceeding Straight	Driver	North	Backing	CVC 21950(b)	Injury (Complaint of Pain)	Vehicle/ Pedestrian	Pedestrian	Clear	Daylight
160812210	10/06/2016	08:14	Thursday	GOLDEN GATE AVE	JONES ST	10	West	Pedestrian	North	Proceeding Straight	Driver	East	Not Stated	CVC 21950(b)	Injury (Complaint of Pain)	Vehicle/ Pedestrian	Pedestrian	Clear	Daylight
160752688	09/16/2016	15:20	Friday	MARKET ST	JONES ST	0	Not Stated	Driver	East	Stopped In Road	Bicyclist	Not Stated	Proceeding Straight	CVC 22517	Injury (Other Visible)	Other	Bicycle	Clear	Daylight
160753965	09/16/2016	23:30	Friday	JONES ST	ELLIS ST	27	North	Driver	South	Proceeding Straight	Parked Vehicle	Not Stated	Parked	CVC 22350	Injury (Severe)	Vehicle/ Pedestrian	Pedestrian	Clear	Dark - Street Lights
160688754	08/25/2016	14:20	Thursday	ELLIS ST	JONES ST	0	Not Stated	Driver	West	Making Right Turn	Pedestrian	North	Other	CVC 21950(a)	Injury (Other Visible)	Vehicle/ Pedestrian	Pedestrian	Clear	Daylight
160596884	07/24/2016	18:45	Sunday	JONES ST	ELLIS ST	0	Not Stated	Driver	South	Not Stated	Pedestrian	East	Not Stated	CVC Unknown	Injury (Complaint of Pain)	Not Stated	Not Stated	Not Stated	Not Stated
160514024	06/25/2016	02:10	Saturday	OFARRELL ST	JONES ST	0	Not Stated	Pedestrian	South	Not Stated	Driver	East	Proceeding Straight	CVC Unknown	Injury (Other Visible)	Other	Pedestrian	Clear	Dark - Street Lights
160569198	06/14/2016	15:26	Tuesday	GEARY ST	JONES ST	0	Not Stated	Driver	West	Making Left Turn	Pedestrian	East	Proceeding Straight	CVC 21950(a)	Injury (Other Visible)	Vehicle/ Pedestrian	Pedestrian	Clear	Daylight

TransBASE Internal Dashboard

Geographic Extent: JONES ST from SUTTER ST to MARKET ST (0.53 miles/2820.33 feet)

Spatial Intersect: No Restriction (SFMTA 20ft/150ft Buffer)

Data Range: 07/01/2015 to 06/30/2020

Pull Date: 10/7/2020

Case ID	Collision Date	Collision Time	Day of Week	Primary Road	Secondary Road	Distance	Direction	Party 1 Type	Party 1 Direction of Travel	Party 1 Movement Preceding Crash	Party 2 Type	Party 2 Direction of Travel	Party 2 Movement Preceding Crash	Vehicle Code Violation	Highest Degree of Injury	Type of Collision	Motor Vehicle Involved With	Weather	Lighting
160449835	06/02/2016	01:42	Thursday	TURK ST	JONES ST	0	Not Stated	Driver	North	Proceeding Straight	Driver	West	Proceeding Straight	CVC 23152(a)	Injury (Complaint of Pain)	Broadside	Motor Vehicle on Other Roadway	Clear	Dark - Street Lights
160434604	05/27/2016	18:00	Friday	SUTTER ST	JONES ST	0	Not Stated	Driver	South	Making Right Turn	Bicyclist	West	Proceeding Straight	CVC 21800(a)	Injury (Other Visible)	Broadside	Bicycle	Clear	Daylight
160378682	05/09/2016	23:08	Monday	JONES ST	EDDY ST	24	North	Bicyclist	North	Traveling Wrong Way	Parked Vehicle	Not Stated	Parked	CVC 21650.1	Injury (Other Visible)	Sideswipe	Parked Motor Vehicle	Clear	Dark - Street Lights
160295224	04/10/2016	14:45	Sunday	JONES ST	OFARRELL ST	0	Not Stated	Bicyclist	South	Proceeding Straight				CVC 22350	Injury (Other Visible)	Overtaken	Not Stated	Clear	Daylight
160257462	03/28/2016	20:45	Monday	JONES ST	ELLIS ST	0	Not Stated	Driver	South	Making Right Turn	Driver	South	Slowing/ Stopping	CVC 21703	Injury (Complaint of Pain)	Rear End	Other Motor Vehicle	Clear	Dark - Street Lights
160231955	03/19/2016	23:49	Saturday	ELLIS ST	JONES ST	0	Not Stated	Driver	South	Making Left Turn	Pedestrian	Not Stated	Proceeding Straight	CVC 21453(b)	Injury (Complaint of Pain)	Vehicle/ Pedestrian	Pedestrian	Clear	Dark - Street Lights
160190044	03/04/2016	22:55	Friday	TURK ST	JONES ST	0	Not Stated	Pedestrian	South	Proceeding Straight	Driver	West	Making Right Turn	CVC 21456(a)	Injury (Other Visible)	Vehicle/ Pedestrian	Pedestrian	Raining	Dark - Street Lights
160141677	02/17/2016	11:00	Wednesday	JONES ST	EDDY ST	0	Not Stated	Driver	South	Making Right Turn	Pedestrian	Not Stated	Not Stated	CVC 21950(a)	Injury (Complaint of Pain)	Vehicle/ Pedestrian	Pedestrian	Cloudy	Daylight
160139315	02/16/2016	16:14	Tuesday	GOLDEN GATE AVE	JONES ST	0	Not Stated	Driver	East	Proceeding Straight	Driver	East	Proceeding Straight	CVC 23153(a)	Injury (Complaint of Pain)	Broadside	Other Motor Vehicle	Clear	Daylight
160126936	02/09/2016	17:30	Tuesday	TURK ST	JONES ST	0	Not Stated	Driver	North	Backing	Driver	West	Proceeding Straight	CVC Unknown	Injury (Complaint of Pain)	Other	Other Motor Vehicle	Not Stated	Not Stated
160067352	01/24/2016	01:07	Sunday	TURK ST	JONES ST	0	Not Stated	Driver	South	Proceeding Straight	Driver	West	Proceeding Straight	CVC 21453(a)	Injury (Complaint of Pain)	Not Stated	Other Motor Vehicle	Not Stated	Dark - No Street Lights
160024380	01/09/2016	18:37	Saturday	OFARRELL ST	JONES ST	0	Not Stated	Pedestrian	North	Proceeding Straight	Driver	East	Proceeding Straight	CVC 21955	Injury (Complaint of Pain)	Head-On	Pedestrian	Clear	Dark - Street Lights
160011666	01/05/2016	12:45	Tuesday	JONES ST	ELLIS ST	0	Not Stated	Driver	South	Making Left Turn	Pedestrian	East	Proceeding Straight	CVC 21451(a)	Injury (Complaint of Pain)	Head-On	Pedestrian	Raining	Daylight
151106973	12/24/2015	07:00	Thursday	JONES ST	OFARRELL ST	143	South	Pedestrian	East	Not Stated	Driver	South	Not Stated	CVC Unknown	Injury (Complaint of Pain)	Not Stated	Not Stated	Not Stated	Not Stated
151100298	12/21/2015	18:20	Monday	ELLIS ST	JONES ST	0	Not Stated	Driver	South	Making Left Turn	Pedestrian	East	Other	CVC 21950(a)	Injury (Complaint of Pain)	Vehicle/ Pedestrian	Pedestrian	Raining	Dark - Street Lights

TransBASE Internal Dashboard

Geographic Extent: JONES ST from SUTTER ST to MARKET ST (0.53 miles/2820.33 feet)

Spatial Intersect: No Restriction (SFMTA 20ft/150ft Buffer)

Data Range: 07/01/2015 to 06/30/2020

Pull Date: 10/7/2020

Case ID	Collision Date	Collision Time	Day of Week	Primary Road	Secondary Road	Distance	Direction	Party 1 Type	Party 1 Direction of Travel	Party 1 Movement Preceding Crash	Party 2 Type	Party 2 Direction of Travel	Party 2 Movement Preceding Crash	Vehicle Code Violation	Highest Degree of Injury	Type of Collision	Motor Vehicle Involved With	Weather	Lighting
151071718	12/11/2015	16:23	Friday	JONES ST	GOLDEN GATE AVE	0	Not Stated	Pedestrian	North	Other	Driver	East	Proceeding Straight	CVC Unknown	Injury (Complaint of Pain)	Vehicle/ Pedestrian	Pedestrian	Clear	Daylight
150990923	11/13/2015	21:30	Friday	JONES ST	OFARRELL ST	38	North	Pedestrian	West	Other	Driver	South	Proceeding Straight	CVC 21456(b)	Injury (Other Visible)	Vehicle/ Pedestrian	Pedestrian	Clear	Dark - Street Lights
150955723	11/01/2015	22:12	Sunday	ELLIS ST	JONES ST	0	Not Stated	Driver	South	Making Left Turn	Pedestrian	West	Not Stated	CVC 21950(a)	Injury (Complaint of Pain)	Vehicle/ Pedestrian	Pedestrian	Raining	Dark - Street Lights
150884752	10/09/2015	16:19	Friday	JONES ST	TURK ST	84	South	Driver	South	Changing Lanes	Driver	South	Proceeding Straight	CVC 21658(a)	Injury (Other Visible)	Sideswipe	Other Motor Vehicle	Clear	Daylight
150862548	10/02/2015	08:49	Friday	MCALLISTER ST	JONES ST	0	Not Stated	Pedestrian	North	Proceeding Straight	Driver	East	Backing	CVC 21453(d)	Injury (Other Visible)	Vehicle/ Pedestrian	Pedestrian	Clear	Daylight
150788847	09/08/2015	15:15	Tuesday	MCALLISTER ST	JONES ST	0	Not Stated	Pedestrian	Not Stated	Other	Driver	West	Stopped In Road	CVC 21954(a)	Injury (Other Visible)	Vehicle/ Pedestrian	Pedestrian	Clear	Daylight
150708710	08/14/2015	09:40	Friday	GOLDEN GATE AVE	JONES ST	0	Not Stated	Driver	East	Proceeding Straight	Pedestrian	North	Not Stated	CVC 22350	Injury (Other Visible)	Vehicle/ Pedestrian	Pedestrian	Clear	Daylight
150664128	07/30/2015	21:09	Thursday	MCALLISTER ST	JONES ST	0	Not Stated	Driver	West	Proceeding Straight	Bicyclist	West	Proceeding Straight	CVC 21703	Injury (Other Visible)	Sideswipe	Bicycle	Clear	Dark - Street Lights
150656147	07/28/2015	11:41	Tuesday	GOLDEN GATE AVE	JONES ST	72	West	Bicyclist	East	Proceeding Straight	Driver	East	Proceeding Straight	CVC Unknown	Injury (Complaint of Pain)	Rear End	Bicycle	Clear	Daylight
150638220	07/22/2015	17:00	Wednesday	JONES ST	EDDY ST	80	North	Driver	South	Proceeding Straight	Driver	South	Proceeding Straight	CVC 21703	Injury (Complaint of Pain)	Rear End	Other Motor Vehicle	Clear	Daylight
150610579	07/13/2015	16:54	Monday	POST ST	JONES ST	0	Not Stated	Driver	East	Parked	Pedestrian	South	Making Left Turn	CVC 21950(a)	Injury (Complaint of Pain)	Vehicle/ Pedestrian	Pedestrian	Clear	Daylight

TransBASE Internal Dashboard

Geographic Extent: JONES ST from SUTTER ST to MARKET ST (0.53 miles/2820.33 feet)

Spatial Intersect: No Restriction (SFMTA 20ft/150ft Buffer)

Data Range: 07/01/2015 to 06/30/2020

Pull Date: 10/7/2020

Metadata Information

Collision Filters

Database Source: TransBASESF.org
Database Pull Date: 10/7/2020
Collision Level: Injury Collisions
Boundary: JONES ST from SUTTER ST to MARKET ST (0.53 miles/2820.33 feet)
Collision Dates: 07/01/2015 to 06/30/2020
Collision Month Filter(s): No Restrictions
Collision Distance: Any Distance
Collision Severity Filter(s): No Restrictions
Primary Collision Factor Filter(s): No Restrictions
Collision Type Filter(s): No Restrictions
Intersection/Midblock: No Restriction (SFMTA 20ft/150ft Buffer)

Party Filters

Party Involved Type: No Restrictions
Party Involved Gender: No Restrictions
Party Involved at Fault: No Restrictions
Party Involved Age: No Restriction
Party Involved Sobriety: No Restrictions
Party Involved Condition: No Restrictions
Party Involved Direction of Travel: No Restrictions
Party Involved Safety Equipment 1: No Restrictions
Party Involved Safety Equipment 2: No Restrictions
Party Involved Insurance: No Restrictions
Party Involved Other Associated Factors : No Restrictions
Party Involved Movement Preceding Collision: No Restrictions
Party Involved Vehicle Type: No Restrictions
Party Involved Race: No Restrictions
Party Involved Special Info: No Restrictions

Victim Filters

Victim Involved Role: No Restrictions
Victim Involved Degree of Injury: No Restrictions
Victim Involved Age: No Restriction
Victim Involved Seating Position: No Restrictions
Victim Involved Safety Equipment: No Restrictions
Victim Involved Ejected: No Restrictions

Environmental Filters

Nearest Traffic Control: No Restriction
Intersecting Speed Limit: No Restriction
Intersecting Network: No Restriction
Intersecting Street Class: No Restriction
Weather Description: No Restrictions
Lighting Description: No Restrictions



ENGINEERING AND TRAFFIC SURVEY

I. LOCATION: Larkin Street, between Sutter and Market Streets

Street width is more than 40 feet: yes no

This Engineering and Traffic Survey was prepared according to the regulations and procedures in Part 2, Section 2B.13 of the California Manual on Uniform Traffic Control Devices.

This survey was performed between August 20, 2019, and August 22, 2019, at my direction by qualified engineering personnel. The results of the survey are presented in the following synopsis.

II. SPEED SURVEY RESULTS

Date Conducted: 8/20/2019 – 8/22/2019
Time of Day: 24 Hour

85th Percentile Speed

Location 1: Larkin Street, between Eddy and Turk Streets
Northbound: 25 MPH
Location 2: Larkin Street, north of Ellis Street
Northbound: 23 MPH
Location 3: Larkin Street, south of Golden Gate Avenue
Northbound: 25 MPH

III. COLLISION RATE

(A) Coverage (5-years): 7/1/2015 to 6/30/2020
(B) Number of Collisions: 91
(C) 24-Hour Volume: 10,992 vehicles
(D) Length of Section: 0.52 miles

Collision rate = $[(B) \times 10^6] / [(A) \times 365 \times (C) \times (D)] = 8.72$ collisions/MVM

IV. SPECIAL CONDITIONS

Larkin Street, between Sutter and Market Streets, is on the Vision Zero High Injury Network.



- V. This survey justifies a speed limit of **20 mph for Larkin Street, between Sutter and Market Streets** as *adjusted* by applicable provisions of the California Manual on Uniform Traffic Control Devices. The existing speed limit is 25 mph.
- VI. I certify that this document is a true and accurate copy of the original on file with the San Francisco Municipal Transportation Agency.

_____ Date _____
 Ricardo A. Olea
 City Traffic Engineer

8/20/2019	19:00-20:00	0	0	0	0	0	0	0	0	0	0	0	0	0	0	0	0	0	0	
8/20/2019	20:00-21:00	0	0	0	0	0	0	0	0	0	0	0	0	0	0	0	0	0	0	
8/20/2019	21:00-22:00	0	0	0	0	0	0	0	0	0	0	0	0	0	0	0	0	0	0	
8/20/2019	22:00-23:00	0	0	0	0	0	0	0	0	0	0	0	0	0	0	0	0	0	0	
8/20/2019	23:00-00:00	0	0	0	0	0	0	0	0	0	0	0	0	0	0	0	0	0	0	
TOTAL:		0	0	0	0	0	0	0	0	0	0	0	0	0	0	0	0	0	0	
PERCENT:		#DIV/0!	#DIV/0!	#DIV/0!	#DIV/0!	#DIV/0!	#DIV/0!	#DIV/0!	#DIV/0!	#DIV/0!	#DIV/0!	#DIV/0!	#DIV/0!	#DIV/0!	#DIV/0!	#DIV/0!	#DIV/0!	#DIV/0!	#DIV/0!	
SPEED STATS:		85%	50%	MEAN	MODE															
		60 MPH	60 MPH	60 MPH	-2 MPH															
10 MPH PACE SPEED:		1-10		NUMBER IN PACE:						0						PERCENT IN PACE:				#DIV/0!
SPEED EXCEEDED:		20 MPH	25 MPH	30 MPH	35 MPH	40 MPH	45 MPH	50 MPH	TOTAL VOLUME				0				#DIV/0!			
TOTAL:		0	0	0	0	0	0	0	PEAK HOUR VOLUME				AM				PM			
PERCENTAGE:		#DIV/0!	#DIV/0!	#DIV/0!	#DIV/0!	#DIV/0!	#DIV/0!	#DIV/0!	#DIV/0!	#DIV/0!	#DIV/0!	#DIV/0!	#DIV/0!	#DIV/0!	#DIV/0!	00:00-01:00	0	12:00-13:00	0	
TEL: 925.587.5026																				

8/20/2019	19:00-20:00	0	0	0	0	0	0	0	0	0	0	0	0	0	0	0	0	0	0	
8/20/2019	20:00-21:00	0	0	0	0	0	0	0	0	0	0	0	0	0	0	0	0	0	0	
8/20/2019	21:00-22:00	0	0	0	0	0	0	0	0	0	0	0	0	0	0	0	0	0	0	
8/20/2019	22:00-23:00	0	0	0	0	0	0	0	0	0	0	0	0	0	0	0	0	0	0	
8/20/2019	23:00-00:00	0	0	0	0	0	0	0	0	0	0	0	0	0	0	0	0	0	0	
TOTAL:		0	0	0	0	0	0	0	0	0	0	0	0	0	0	0	0	0	0	
PERCENT:		#DIV/0!	#DIV/0!	#DIV/0!	#DIV/0!	#DIV/0!	#DIV/0!	#DIV/0!	#DIV/0!	#DIV/0!	#DIV/0!	#DIV/0!	#DIV/0!	#DIV/0!	#DIV/0!	#DIV/0!	#DIV/0!	#DIV/0!	#DIV/0!	
SPEED STATS:		85%	50%	MEAN	MODE															
		60 MPH	60 MPH	60 MPH	-2 MPH															
10 MPH PACE SPEED:		1-10		NUMBER IN PACE:						0						PERCENT IN PACE:				#DIV/0!
SPEED EXCEEDED:		20 MPH	25 MPH	30 MPH	35 MPH	40 MPH	45 MPH	50 MPH	TOTAL VOLUME				0				#DIV/0!			
TOTAL:		0	0	0	0	0	0	0	PEAK HOUR VOLUME				AM				PM			
PERCENTAGE:		#DIV/0!	#DIV/0!	#DIV/0!	#DIV/0!	#DIV/0!	#DIV/0!	#DIV/0!	#DIV/0!	#DIV/0!	#DIV/0!	#DIV/0!	#DIV/0!	#DIV/0!	#DIV/0!	00:00-01:00	0	12:00-13:00	0	
TEL: 925.587.5026																				

8/27/2019	19:00-20:00	0	0	0	0	0	0	0	0	0	0	0	0	0	0	0	0	0	0	
8/27/2019	20:00-21:00	0	0	0	0	0	0	0	0	0	0	0	0	0	0	0	0	0	0	
8/27/2019	21:00-22:00	0	0	0	0	0	0	0	0	0	0	0	0	0	0	0	0	0	0	
8/27/2019	22:00-23:00	0	0	0	0	0	0	0	0	0	0	0	0	0	0	0	0	0	0	
8/27/2019	23:00-00:00	0	0	0	0	0	0	0	0	0	0	0	0	0	0	0	0	0	0	
TOTAL:		0	0	0	0	0	0	0	0	0	0	0	0	0	0	0	0	0	0	
PERCENT:		#DIV/0!	#DIV/0!	#DIV/0!	#DIV/0!	#DIV/0!	#DIV/0!	#DIV/0!	#DIV/0!	#DIV/0!	#DIV/0!	#DIV/0!	#DIV/0!	#DIV/0!	#DIV/0!	#DIV/0!	#DIV/0!	#DIV/0!	#DIV/0!	
SPEED STATS:		85%	50%	MEAN	MODE															
		60 MPH	60 MPH	60 MPH	-2 MPH															
10 MPH PACE SPEED:		1-10		NUMBER IN PACE:						0						PERCENT IN PACE:				#DIV/0!
SPEED EXCEEDED:		20 MPH	25 MPH	30 MPH	35 MPH	40 MPH	45 MPH	50 MPH	TOTAL VOLUME				0				#DIV/0!			
TOTAL:		0	0	0	0	0	0	0	PEAK HOUR VOLUME				AM				PM			
PERCENTAGE:		#DIV/0!	#DIV/0!	#DIV/0!	#DIV/0!	#DIV/0!	#DIV/0!	#DIV/0!	#DIV/0!	#DIV/0!	#DIV/0!	#DIV/0!	#DIV/0!	#DIV/0!	#DIV/0!	00:00-01:00	0	12:00-13:00	0	
TEL: 925.587.5026																				

TransBASE Internal Dashboard

Geographic Extent: LARKIN ST from SUTTER ST to 09TH ST/MARKET ST (0.73 miles/3866.47 feet)

Spatial Intersect: No Restriction (SFMTA 20ft/150ft Buffer)

Data Range: 07/01/2015 to 06/30/2020

Pull Date: 10/26/2020

Geographic Extent



TransBASE Internal Dashboard

Geographic Extent: LARKIN ST from SUTTER ST to 09TH ST/MARKET ST (0.73 miles/3866.47 feet)

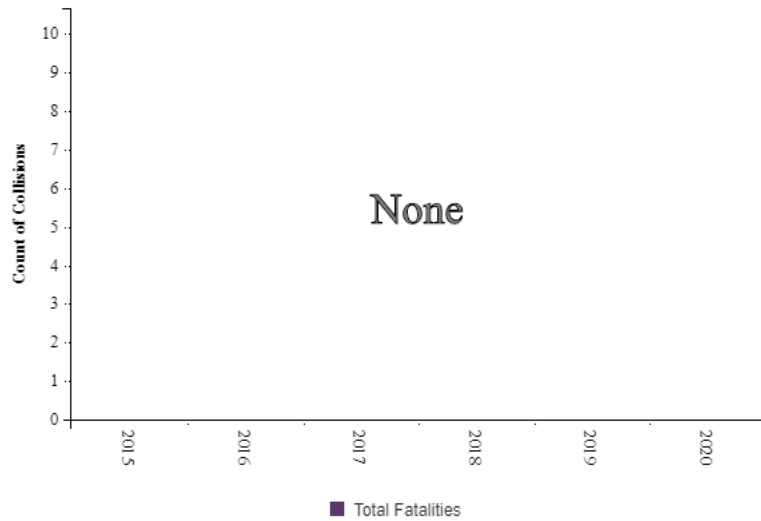
Spatial Intersect: No Restriction (SFMTA 20ft/150ft Buffer)

Data Range: 07/01/2015 to 06/30/2020

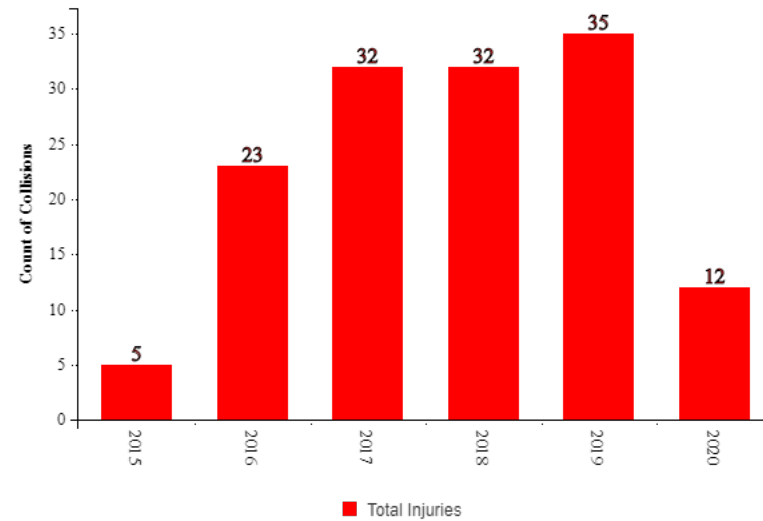
Pull Date: 10/26/2020

Graphs and Trends

Total Fatal Collisions



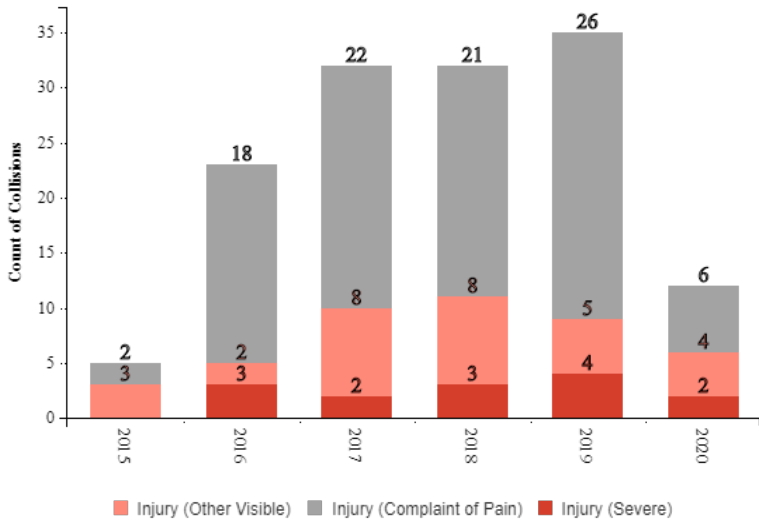
Total Injury Collisions



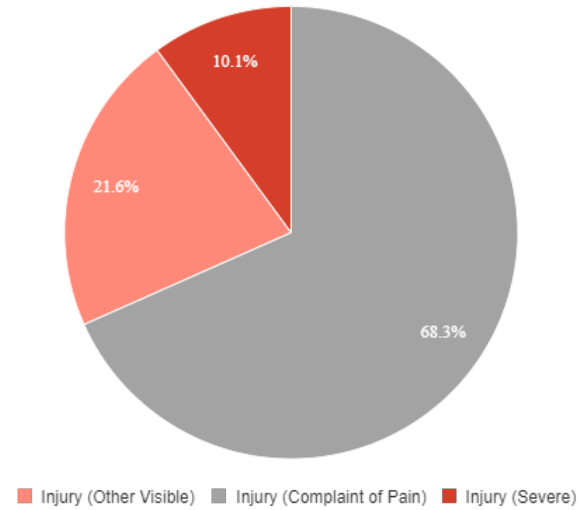
TransBASE Internal Dashboard

Geographic Extent: LARKIN ST from SUTTER ST to 09TH ST/MARKET ST (0.73 miles/3866.47 feet)
 Spatial Intersect: No Restriction (SFMTA 20ft/150ft Buffer)
 Data Range: 07/01/2015 to 06/30/2020
 Pull Date: 10/26/2020

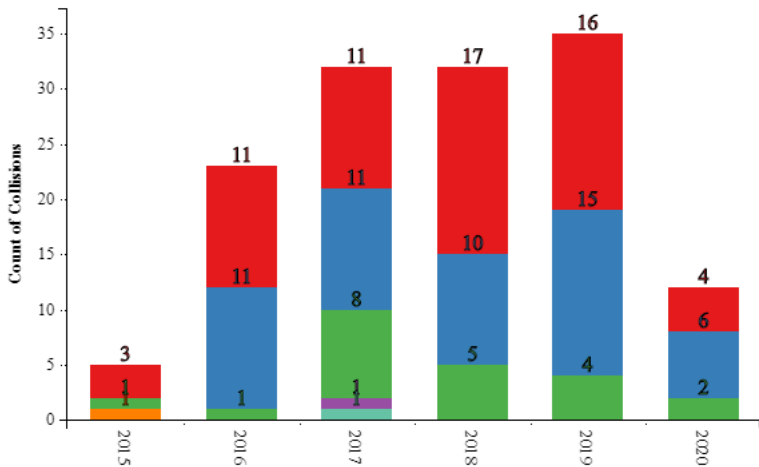
Highest Degree of Injury Severity in Collision



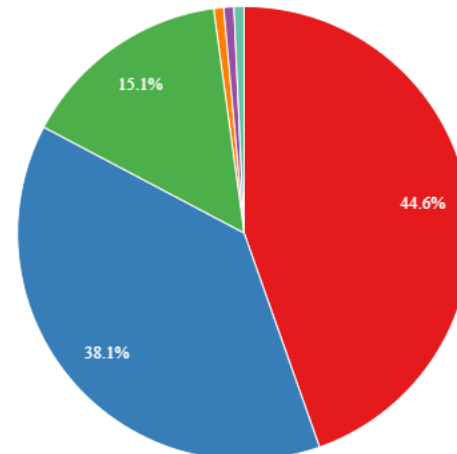
Highest Degree of Injury Severity in Collision



Parties Involved



Parties Involved



TransBASE Internal Dashboard

Geographic Extent: LARKIN ST from SUTTER ST to 09TH ST/MARKET ST (0.73 miles/3866.47 feet)

Spatial Intersect: No Restriction (SFMTA 20ft/150ft Buffer)

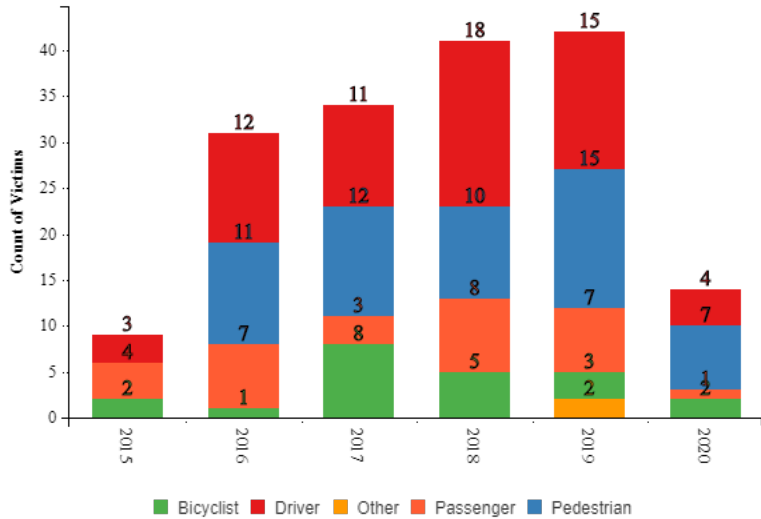
Data Range: 07/01/2015 to 06/30/2020

Pull Date: 10/26/2020

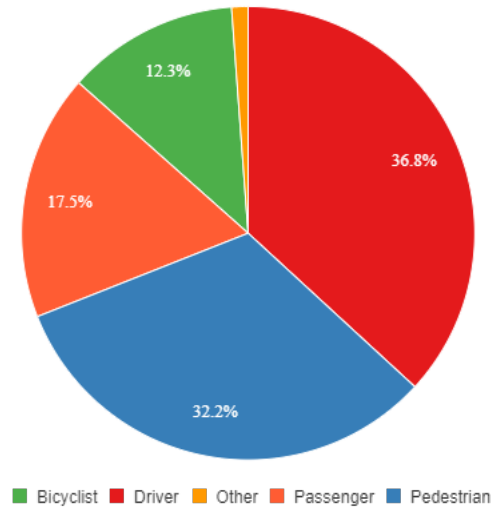
■ Bicycle-Parked Car
 ■ Vehicle(s) Only Involved
 ■ Vehicle-Bicycle
 ■ Vehicle-Pedestrian
 ■ Bicycle-Pedestrian
 ■ Bicycle Only

■ Bicycle-Parked Car
 ■ Vehicle(s) Only Involved
 ■ Vehicle-Bicycle
 ■ Vehicle-Pedestrian
 ■ Bicycle-Pedestrian
 ■ Bicycle Only

Victim Involved Role



Victim Involved Role



TransBASE Internal Dashboard

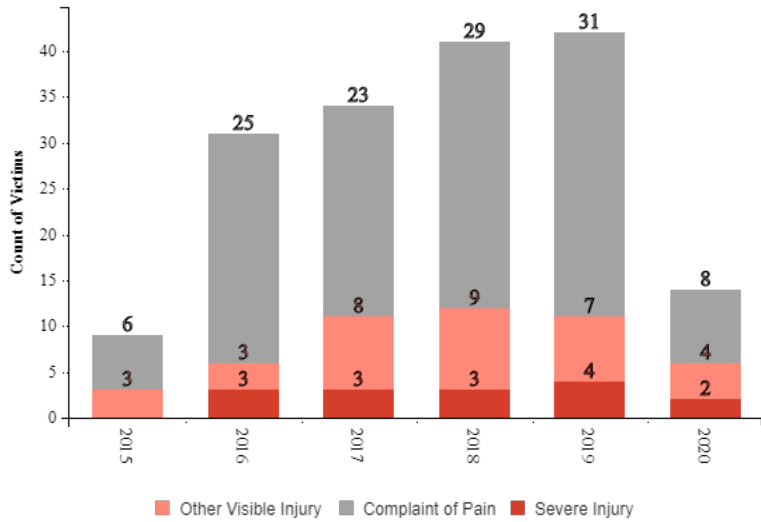
Geographic Extent: LARKIN ST from SUTTER ST to 09TH ST/MARKET ST (0.73 miles/3866.47 feet)

Spatial Intersect: No Restriction (SFMTA 20ft/150ft Buffer)

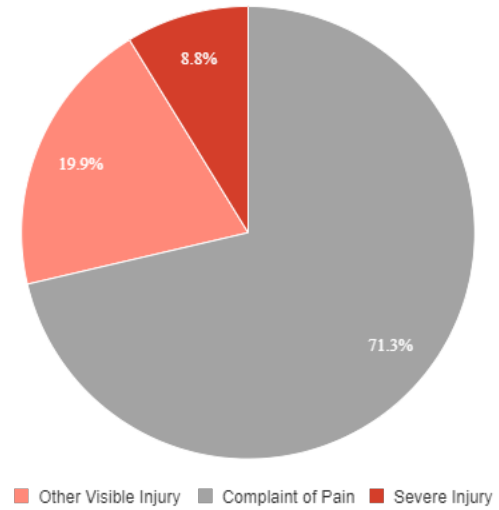
Data Range: 07/01/2015 to 06/30/2020

Pull Date: 10/26/2020

Victim Involved Degree of Injury



Victim Involved Degree of Injury



TransBASE Internal Dashboard

Geographic Extent: LARKIN ST from SUTTER ST to 09TH ST/MARKET ST (0.73 miles/3866.47 feet)

Spatial Intersect: No Restriction (SFMTA 20ft/150ft Buffer)

Data Range: 07/01/2015 to 06/30/2020

Pull Date: 10/26/2020

Collision/Party/Victim Table

Showing 1 to 139 of 139 entries

Count of Fatal Collisions: 0

Count of Non-Fatal Injury Collisions: 139

Total Count of Fatal/Non-Fatal Injury Collisions: 139

Case ID	Collision Date	Collision Time	Day of Week	Primary Road	Secondary Road	Distance	Direction	Party 1 Type	Party 1 Direction of Travel	Party 1 Movement Preceding Crash	Party 2 Type	Party 2 Direction of Travel	Party 2 Movement Preceding Crash	Vehicle Code Violation	Highest Degree of Injury	Type of Collision	Motor Vehicle Involved With	Weather	Lighting
200365763	06/17/2020	22:32	Wednesday	LARKIN ST	GEARY ST	0	Not Stated	Driver	South	Proceeding Straight	Driver	West	Making Left Turn	CVC 21657	Injury (Other Visible)	Broadside	Other Motor Vehicle	Clear	Dark - Street Lights
200359120	06/15/2020	05:10	Monday	LARKIN ST	TURK ST	0	Not Stated	Driver	North	Making Left Turn	Pedestrian	East	Proceeding Straight	CVC 21950(a)	Injury (Complaint of Pain)	Vehicle/ Pedestrian	Pedestrian	Clear	Dark - Street Lights
200352641	06/11/2020	13:58	Thursday	TURK ST	LARKIN ST	0	Not Stated	Driver	West	Ran Off Road	Pedestrian	North	Proceeding Straight	CVC 21663	Injury (Severe)	Vehicle/ Pedestrian	Pedestrian	Clear	Daylight
200296732	05/15/2020	14:03	Friday	LARKIN ST	GROVE ST	10	South	Driver	North	Changing Lanes	Driver	North	Proceeding Straight	CVC 22107	Injury (Complaint of Pain)	Sideswipe	Other Motor Vehicle	Clear	Daylight
200268985	04/30/2020	13:36	Thursday	GEARY ST	LARKIN ST	0	Not Stated	Pedestrian	North	Proceeding Straight	Driver	West	Proceeding Straight	CVC 21456(b)	Injury (Complaint of Pain)	Vehicle/ Pedestrian	Pedestrian	Clear	Daylight
200190510	03/15/2020	14:43	Sunday	TURK ST	LARKIN ST	0	Not Stated	Driver	West	Stopped	Driver	West	Proceeding Straight	CVC 22400(a)	Injury (Complaint of Pain)	Rear End	Other Motor Vehicle	Clear	Daylight
200189240	03/14/2020	20:33	Saturday	TURK ST	LARKIN ST	11	West	Driver	West	Making Left Turn	Pedestrian	South	Not Stated	CVC 21950(a)	Injury (Severe)	Vehicle/ Pedestrian	Pedestrian	Cloudy	Dark - Street Lights
200151578	02/29/2020	00:55	Saturday	LARKIN ST	ELLIS ST	32	North	Driver	North	Proceeding Straight	Bicyclist	North	Proceeding Straight	CVC 21760(c)	Injury (Other Visible)	Rear End	Bicycle	Clear	Dark - Street Lights
200126991	02/19/2020	18:49	Wednesday	MCALLISTER ST	LARKIN ST	0	Not Stated	Driver	North	Making Left Turn	Bicyclist	West	Proceeding Straight	CVC 21801(a)	Injury (Other Visible)	Broadside	Bicycle	Clear	Dark - Street Lights
200116221	02/11/2020	12:00	Tuesday	LARKIN ST	GROVE ST	0	Not Stated	Driver	West	Not Stated	Pedestrian	North	Not Stated		Injury (Other Visible)	Not Stated	Not Stated	Not Stated	Not Stated
200077021	01/31/2020	08:54	Friday	GEARY ST	LARKIN ST	0	Not Stated	Driver	North	Proceeding Straight	Driver	West	Proceeding Straight	CVC 21453(a)	Injury (Complaint of Pain)	Broadside	Other Motor Vehicle	Cloudy	Daylight
200015899	01/07/2020	08:57	Tuesday	LARKIN ST	OFARRELL ST	0	Not Stated	Pedestrian	South	Not Stated	Driver	East	Changing Lanes	CVC 21456(b)	Injury (Complaint of Pain)	Vehicle/ Pedestrian	Pedestrian	Clear	Daylight
190977618	12/29/2019	21:46	Sunday	ELLIS ST	LARKIN ST	0	Not Stated	Driver	West	Making Left Turn	Pedestrian	North	Proceeding Straight	CVC 21950(a)	Injury (Complaint of Pain)	Vehicle/ Pedestrian	Pedestrian	Cloudy	Dark - Street Lights

TransBASE Internal Dashboard

Geographic Extent: LARKIN ST from SUTTER ST to 09TH ST/MARKET ST (0.73 miles/3866.47 feet)

Spatial Intersect: No Restriction (SFMTA 20ft/150ft Buffer)

Data Range: 07/01/2015 to 06/30/2020

Pull Date: 10/26/2020

Case ID	Collision Date	Collision Time	Day of Week	Primary Road	Secondary Road	Distance	Direction	Party 1 Type	Party 1 Direction of Travel	Party 1 Movement Preceding Crash	Party 2 Type	Party 2 Direction of Travel	Party 2 Movement Preceding Crash	Vehicle Code Violation	Highest Degree of Injury	Type of Collision	Motor Vehicle Involved With	Weather	Lighting
190929681	12/10/2019	14:12	Tuesday	GOLDEN GATE AVE	LARKIN ST	3	West	Driver	West	Backing	Pedestrian	East	Entering Traffic	CVC 22106	Injury (Complaint of Pain)	Vehicle/ Pedestrian	Pedestrian	Cloudy	Daylight
190921091	12/07/2019	07:46	Saturday	LARKIN ST	SUTTER ST	8	North	Other	West	Slowing/ Stopping	Driver	West	Proceeding Straight	CVC 21453(a)	Injury (Severe)	Broadside	Motor Vehicle on Other Roadway	Cloudy	Daylight
190893456	11/25/2019	11:15	Monday	GEARY ST	LARKIN ST	0	Not Stated	Driver	West	Proceeding Straight	Driver	West	Stopped	CVC 22350	Injury (Complaint of Pain)	Rear End	Other Motor Vehicle	Clear	Dark - Street Lights
190791361	10/20/2019	15:05	Sunday	MARKET ST	09TH ST	0	Not Stated	Driver	North	Proceeding Straight	Driver	East	Proceeding Straight	CVC 23152(f)	Injury (Complaint of Pain)	Broadside	Other Motor Vehicle	Clear	Daylight
190777139	10/15/2019	15:30	Tuesday	MCALLISTER ST	LARKIN ST	0	Not Stated	Pedestrian	Not Stated	Entering Traffic	Driver	Not Stated	Proceeding Straight	CVC 21456(c)	Injury (Complaint of Pain)	Vehicle/ Pedestrian	Pedestrian	Clear	Daylight
190759466	10/09/2019	08:42	Wednesday	EDDY ST	LARKIN ST	16	East	Driver	East	Making Left Turn	Driver	East	Proceeding Straight	CVC 22107	Injury (Other Visible)	Broadside	Other Motor Vehicle	Clear	Daylight
190686524	09/14/2019	12:02	Saturday	LARKIN ST	GROVE ST	0	Not Stated	Driver	North	Making Left Turn	Pedestrian	Not Stated	Proceeding Straight	CVC 21950(a)	Injury (Severe)	Vehicle/ Pedestrian	Pedestrian	Clear	Daylight
190683570	09/13/2019	10:13	Friday	MARKET ST	09TH ST	0	Not Stated	Driver	East	Making Right Turn	Driver	North	Proceeding Straight	CVC 22107	Injury (Complaint of Pain)	Broadside	Other Motor Vehicle	Clear	Daylight
190621661	08/22/2019	16:25	Thursday	LARKIN ST	FULTON ST	58	South	Bicyclist	South	Proceeding Straight	Driver	South	Parking Maneuver	CVC 22350	Injury (Other Visible)	Sideswipe	Bicycle	Clear	Daylight
190618806	08/21/2019	17:36	Wednesday	MCALLISTER ST	LARKIN ST	0	Not Stated	Driver	West	Changing Lanes	Driver	East	Stopped	CVC 22350	Injury (Severe)	Sideswipe	Other Motor Vehicle	Clear	Daylight
190615614	08/20/2019	17:30	Tuesday	LARKIN ST	TURK ST	0	Not Stated	Driver	West	Proceeding Straight	Driver	North	Proceeding Straight	CVC 21453(a)	Injury (Complaint of Pain)	Head-On	Other Motor Vehicle	Clear	Daylight
190597062	08/14/2019	11:50	Wednesday	LARKIN ST	OLIVE ST	0	Not Stated	Other	South	Proceeding Straight	Driver	North	Making Left Turn	CVC 21651(a)	Injury (Complaint of Pain)	Other	Other Motor Vehicle	Clear	Daylight
190527417	07/21/2019	02:30	Sunday	LARKIN ST	MCALLISTER ST	0	Not Stated	Driver	West	Proceeding Straight	Pedestrian	North	Proceeding Straight	CVC 21453(a)	Injury (Complaint of Pain)	Vehicle/ Pedestrian	Pedestrian	Clear	Dark - Street Lights
190502776	07/11/2019	18:08	Thursday	LARKIN ST	EDDY ST	0	Not Stated	Driver	North	Making Right Turn	Pedestrian	East	Proceeding Straight	CVC 21950(a)	Injury (Complaint of Pain)	Vehicle/ Pedestrian	Pedestrian	Clear	Daylight
190495319	07/08/2019	23:04	Monday	LARKIN ST	ELLIS ST	0	Not Stated	Driver	North	Proceeding Straight	Pedestrian	West	Not Stated	CVC 21453(a)	Injury (Severe)	Vehicle/ Pedestrian	Pedestrian	Clear	Dark - Street Lights
190477721	07/02/2019	08:13	Tuesday	TURK ST	LARKIN ST	0	Not Stated	Driver	West	Proceeding Straight	Driver	North	Proceeding Straight	CVC 21453(a)	Injury (Complaint of Pain)	Broadside	Other Motor Vehicle	Clear	Daylight

TransBASE Internal Dashboard

Geographic Extent: LARKIN ST from SUTTER ST to 09TH ST/MARKET ST (0.73 miles/3866.47 feet)

Spatial Intersect: No Restriction (SFMTA 20ft/150ft Buffer)

Data Range: 07/01/2015 to 06/30/2020

Pull Date: 10/26/2020

Case ID	Collision Date	Collision Time	Day of Week	Primary Road	Secondary Road	Distance	Direction	Party 1 Type	Party 1 Direction of Travel	Party 1 Movement Preceding Crash	Party 2 Type	Party 2 Direction of Travel	Party 2 Movement Preceding Crash	Vehicle Code Violation	Highest Degree of Injury	Type of Collision	Motor Vehicle Involved With	Weather	Lighting
190313404	05/02/2019	17:30	Thursday	LARKIN ST	GEARY ST	0	Not Stated	Driver	North	Proceeding Straight	Driver	North	Proceeding Straight	CVC 22350	Injury (Complaint of Pain)	Rear End	Other Motor Vehicle	Clear	Daylight
190285552	04/22/2019	11:00	Monday	TURK ST	LARKIN ST	0	Not Stated	Driver	West	Proceeding Straight	Driver	North	Proceeding Straight	CVC 21453(a)	Injury (Complaint of Pain)	Sideswipe	Other Motor Vehicle	Clear	Daylight
190270008	04/16/2019	09:21	Tuesday	HEMLOCK ST	LARKIN ST	0	Not Stated	Driver	Not Stated	Proceeding Straight	Pedestrian	South	Proceeding Straight	CVC Unknown	Injury (Complaint of Pain)	Vehicle/ Pedestrian	Pedestrian	Clear	Daylight
190255204	04/10/2019	17:13	Wednesday	LARKIN ST	TURK ST	0	Not Stated	Driver	North	Proceeding Straight	Driver	West	Slowing/ Stopping	CVC 21453(a)	Injury (Complaint of Pain)	Broadside	Other Motor Vehicle	Clear	Daylight
190224475	03/30/2019	11:10	Saturday	LARKIN ST	GROVE ST	0	Not Stated	Bicyclist	East	Proceeding Straight	Driver	North	Proceeding Straight	CVC 21453(a)	Injury (Other Visible)	Broadside	Bicycle	Clear	Daylight
190196216	03/19/2019	10:59	Tuesday	LARKIN ST	MCALLISTER ST	0	Not Stated	Driver	Not Stated	Making Left Turn	Bicyclist	West	Proceeding Straight	CVC 21954(a)	Injury (Other Visible)	Other	Bicycle	Clear	Daylight
190152882	03/02/2019	08:00	Saturday	LARKIN ST	POST ST	0	Not Stated	Driver	East	Changing Lanes	Driver	East	Proceeding Straight	CVC 22107	Injury (Complaint of Pain)	Sideswipe	Other Motor Vehicle	Cloudy	Daylight
190152519	03/01/2019	11:45	Friday	TURK ST	LARKIN ST	0	Not Stated	Driver	West	Making Left Turn	Pedestrian	South	Proceeding Straight	CVC 21950(a)	Injury (Complaint of Pain)	Vehicle/ Pedestrian	Pedestrian	Raining	Dark - Street Lights
190147253	02/27/2019	23:32	Wednesday	LARKIN ST	POST ST	9	North	Driver	North	Proceeding Straight	Driver	North	Stopped	CVC 21703	Injury (Complaint of Pain)	Rear End	Other Motor Vehicle	Cloudy	Dark - Street Lights
190116593	02/16/2019	06:52	Saturday	LARKIN ST	ELLIS ST	21	South	Driver	West	Proceeding Straight	Pedestrian	South	Proceeding Straight	CVC 21950(a)	Injury (Complaint of Pain)	Vehicle/ Pedestrian	Pedestrian	Raining	Daylight
190108396	02/12/2019	21:50	Tuesday	FULTON ST	LARKIN ST	0	Not Stated	Driver	West	Making Right Turn	Pedestrian	South	Proceeding Straight	CVC 21950(a)	Injury (Complaint of Pain)	Vehicle/ Pedestrian	Pedestrian	Raining	Dark - Street Lights
190093173	02/06/2019	18:29	Wednesday	POST ST	LARKIN ST	0	Not Stated	Driver	East	Proceeding Straight	Driver	North	Proceeding Straight	CVC 21453(a)	Injury (Complaint of Pain)	Broadside	Other Motor Vehicle	Clear	Dark - Street Lights
190086140	02/04/2019	00:30	Monday	GEARY ST	LARKIN ST	0	Not Stated	Pedestrian	North	Other	Driver	North	Making Left Turn	CVC 21955	Injury (Other Visible)	Vehicle/ Pedestrian	Pedestrian	Raining	Dark - Street Lights
190073062	01/29/2019	18:52	Tuesday	LARKIN ST	SUTTER ST	25	South	Driver	North	Passing Other Vehicle	Driver	North	Proceeding Straight	CVC 22107	Injury (Complaint of Pain)	Sideswipe	Other Motor Vehicle	Clear	Dark - Street Lights
190054410	01/22/2019	17:51	Tuesday	LARKIN ST	EDDY ST	0	Not Stated	Driver	East	Making Right Turn	Pedestrian	North	Not Stated	CVC 21950(c)	Injury (Complaint of Pain)	Vehicle/ Pedestrian	Pedestrian	Clear	Dark - Street Lights
190040613	01/17/2019	10:32	Thursday	MCALLISTER ST	LARKIN ST	0	Not Stated	Driver	North	Making Left Turn	Pedestrian	North	Proceeding Straight	CVC 21950(a)	Injury (Complaint of Pain)	Vehicle/ Pedestrian	Pedestrian	Cloudy	Daylight

TransBASE Internal Dashboard

Geographic Extent: LARKIN ST from SUTTER ST to 09TH ST/MARKET ST (0.73 miles/3866.47 feet)

Spatial Intersect: No Restriction (SFMTA 20ft/150ft Buffer)

Data Range: 07/01/2015 to 06/30/2020

Pull Date: 10/26/2020

Case ID	Collision Date	Collision Time	Day of Week	Primary Road	Secondary Road	Distance	Direction	Party 1 Type	Party 1 Direction of Travel	Party 1 Movement Preceding Crash	Party 2 Type	Party 2 Direction of Travel	Party 2 Movement Preceding Crash	Vehicle Code Violation	Highest Degree of Injury	Type of Collision	Motor Vehicle Involved With	Weather	Lighting
190014715	01/06/2019	18:28	Sunday	LARKIN ST	TURK ST	0	Not Stated	Driver	West	Stopped	Driver	North	Proceeding Straight	CVC Unknown	Injury (Complaint of Pain)	Rear End	Other Motor Vehicle	Clear	Daylight
190006198	01/03/2019	10:21	Thursday	LARKIN ST	POST ST	0	Not Stated	Bicyclist	North	Proceeding Straight	Driver	East	Proceeding Straight	CVC 21453(a)	Injury (Complaint of Pain)	Broadside	Other Motor Vehicle	Clear	Daylight
180976341	12/28/2018	11:49	Friday	LARKIN ST	ELLIS ST	0	Not Stated	Driver	North	Proceeding Straight	Pedestrian	North	Proceeding Straight	CVC 21950(a)	Injury (Other Visible)	Vehicle/ Pedestrian	Pedestrian	Clear	Daylight
180978466	12/28/2018	23:20	Friday	POST ST	LARKIN ST	0	Not Stated	Driver	North	Proceeding Straight	Driver	East	Proceeding Straight	CVC 21453(a)	Injury (Complaint of Pain)	Broadside	Other Motor Vehicle	Clear	Dark - Street Lights
180956155	12/20/2018	06:00	Thursday	LARKIN ST	EDDY ST	0	Not Stated	Driver	West	Making Left Turn	Pedestrian	North	Proceeding Straight	CVC 21950(a)	Injury (Complaint of Pain)	Vehicle/ Pedestrian	Pedestrian	Not Stated	Dark - No Street Lights
180958430	12/20/2018	21:21	Thursday	EDDY ST	LARKIN ST	0	Not Stated	Pedestrian	Not Stated	Other	Driver	West	Proceeding Straight	CVC 21954(a)	Injury (Severe)	Head-On	Pedestrian	Clear	Dark - Street Lights
180953167	12/19/2018	07:44	Wednesday	POST ST	LARKIN ST	0	Not Stated	Driver	East	Proceeding Straight	Driver	North	Proceeding Straight	CVC 21453(a)	Injury (Other Visible)	Broadside	Other Motor Vehicle	Clear	Daylight
180932371	12/11/2018	06:23	Tuesday	POST ST	LARKIN ST	0	Not Stated	Driver	East	Proceeding Straight	Driver	North	Proceeding Straight	CVC 21453(a)	Injury (Complaint of Pain)	Broadside	Other Motor Vehicle	Clear	Daylight
180916701	12/05/2018	06:55	Wednesday	ELLIS ST	LARKIN ST	11	West	Driver	West	Making Left Turn	Pedestrian	North	Proceeding Straight	CVC 21950(a)	Injury (Complaint of Pain)	Vehicle/ Pedestrian	Pedestrian	Raining	Dark - Street Lights
180914830	12/04/2018	12:59	Tuesday	LARKIN ST	MCALLISTER ST	71	South	Driver	North	Proceeding Straight	Driver	North	Stopped In Road	CVC 21703	Injury (Complaint of Pain)	Rear End	Other Motor Vehicle	Clear	Daylight
180912339	12/03/2018	15:19	Monday	LARKIN ST	FULTON ST	10	North	Driver	South	Entering Traffic	Other	Not Stated	Other	CVC 22106	Injury (Complaint of Pain)	Other	Non-Collision	Clear	Daylight
180887152	11/23/2018	17:48	Friday	LARKIN ST	GEARY ST	30	South	Driver	North	Proceeding Straight	Driver	North	Passing Other Vehicle	CVC 22350	Injury (Complaint of Pain)	Rear End	Other Motor Vehicle	Raining	Dark - Street Lights
180840815	11/05/2018	14:14	Monday	OFARRELL ST	LARKIN ST	0	Not Stated	Pedestrian	South	Entering Traffic	Driver	East	Proceeding Straight	CVC 21453(d)	Injury (Other Visible)	Vehicle/ Pedestrian	Pedestrian	Clear	Daylight
180797147	10/20/2018	17:34	Saturday	POST ST	LARKIN ST	0	Not Stated	Driver	North	Proceeding Straight	Driver	East	Proceeding Straight	CVC 21453(a)	Injury (Complaint of Pain)	Broadside	Other Motor Vehicle	Clear	Daylight
180774101	10/12/2018		Friday	LARKIN ST	POST ST	0	Not Stated	Bicyclist	East	Proceeding Straight	Driver	North	Proceeding Straight	CVC 21453(a)	Injury (Other Visible)	Broadside	Not Stated	Clear	Daylight

TransBASE Internal Dashboard

Geographic Extent: LARKIN ST from SUTTER ST to 09TH ST/MARKET ST (0.73 miles/3866.47 feet)

Spatial Intersect: No Restriction (SFMTA 20ft/150ft Buffer)

Data Range: 07/01/2015 to 06/30/2020

Pull Date: 10/26/2020

Case ID	Collision Date	Collision Time	Day of Week	Primary Road	Secondary Road	Distance	Direction	Party 1 Type	Party 1 Direction of Travel	Party 1 Movement Preceding Crash	Party 2 Type	Party 2 Direction of Travel	Party 2 Movement Preceding Crash	Vehicle Code Violation	Highest Degree of Injury	Type of Collision	Motor Vehicle Involved With	Weather	Lighting
180764293	10/09/2018	02:30	Tuesday	LARKIN ST	POST ST	0	Not Stated	Driver	North	Proceeding Straight	Driver	East	Proceeding Straight	CVC 21453(a)	Injury (Severe)	Broadside	Other Motor Vehicle	Clear	Dark - Street Lights
180761556	10/08/2018	03:26	Monday	GEARY ST	LARKIN ST	0	Not Stated	Bicyclist	West	Entering Traffic	Driver	West	Proceeding Straight	CVC 22107	Injury (Complaint of Pain)	Rear End	Not Stated	Clear	Dark - Street Lights
180713585	09/20/2018	13:45	Thursday	LARKIN ST	MYRTLE ST	5	South	Bicyclist	South	Traveling Wrong Way	Driver	North	Proceeding Straight	CVC 21650.1	Injury (Complaint of Pain)	Head-On	Bicycle	Clear	Daylight
180652109	08/29/2018	12:45	Wednesday	MARKET ST	09TH ST	0	Not Stated	Driver	North	Proceeding Straight	Driver	Not Stated	Making Left Turn	CVC 21750	Injury (Severe)	Sideswipe	Other Motor Vehicle	Clear	Daylight
180628774	08/21/2018	12:26	Tuesday	LARKIN ST	GOLDEN GATE AVE	0	Not Stated	Pedestrian	West	Proceeding Straight	Driver	North	Making Left Turn	CVC 21955	Injury (Complaint of Pain)	Vehicle/ Pedestrian	Pedestrian	Cloudy	Daylight
180627475	08/20/2018	21:23	Monday	GEARY ST	LARKIN ST	0	Not Stated	Pedestrian	South	Proceeding Straight	Driver	West	Proceeding Straight	CVC 21453(d)	Injury (Other Visible)	Broadside	Pedestrian	Clear	Dark - Street Lights
180553466	07/25/2018	13:55	Wednesday	LARKIN ST	ELLIS ST	0	Not Stated	Driver	North	Proceeding Straight				CVC 22350	Injury (Complaint of Pain)	Rear End	Parked Motor Vehicle	Clear	Daylight
180507463	07/09/2018	00:31	Monday	TURK ST	LARKIN ST	0	Not Stated	Driver	West	Proceeding Straight	Driver	North	Proceeding Straight	CVC 21453(a)	Injury (Complaint of Pain)	Broadside	Other Motor Vehicle	Clear	Dark - Street Lights
180432547	06/11/2018	10:13	Monday	MARKET ST	09TH ST	0	Not Stated	Driver	East	Stopped In Road	Bicyclist	East	Stopped In Road	CVC 22107	Injury (Other Visible)	Sideswipe	Bicycle	Clear	Daylight
180426324	06/05/2018		Tuesday	09TH ST	MARKET ST	0	Not Stated	Other	North	Other	Bicyclist	North	Proceeding Straight	CVC 22517	Injury (Complaint of Pain)	Sideswipe	Bicycle	Clear	Daylight
180393494	05/27/2018	00:05	Sunday	LARKIN ST	OFARRELL ST	0	Not Stated	Driver	North	Proceeding Straight	Driver	East	Proceeding Straight	CVC 21453(a)	Injury (Complaint of Pain)	Broadside	Other Motor Vehicle	Clear	Dark - Street Lights
180373606	05/19/2018	14:50	Saturday	LARKIN ST	GOLDEN GATE AVE	0	Not Stated	Driver	East	Making Right Turn	Driver	East	Making Right Turn	CVC 23153(f)	Injury (Complaint of Pain)	Sideswipe	Other Motor Vehicle	Clear	Daylight
180314111	04/28/2018	08:44	Saturday	EDDY ST	LARKIN ST	4	West	Driver	West	Making Left Turn	Pedestrian	Not Stated	Not Stated	CVC 21950(a)	Injury (Other Visible)	Vehicle/ Pedestrian	Pedestrian	Clear	Daylight
180310802	04/26/2018	23:18	Thursday	SUTTER ST	LARKIN ST	0	Not Stated	Driver	North	Slowing/ Stopping	Driver	West	Proceeding Straight	CVC 21453(a)	Injury (Other Visible)	Broadside	Other Motor Vehicle	Clear	Dark - Street Lights
180284417	04/17/2018	15:00	Tuesday	LARKIN ST	EDDY ST	0	Not Stated	Driver	North	Making Left Turn	Pedestrian	South	Proceeding Straight	CVC 21950(a)	Injury (Complaint of Pain)	Vehicle/ Pedestrian	Pedestrian	Clear	Daylight
180167039	03/03/2018	19:26	Saturday	LARKIN ST	ELLIS ST	0	Not Stated	Pedestrian	West	Proceeding Straight	Driver	North	Proceeding Straight	CVC 21456(a)	Injury (Complaint of Pain)	Vehicle/ Pedestrian	Pedestrian	Clear	Dark - Street Lights

TransBASE Internal Dashboard

Geographic Extent: LARKIN ST from SUTTER ST to 09TH ST/MARKET ST (0.73 miles/3866.47 feet)

Spatial Intersect: No Restriction (SFMTA 20ft/150ft Buffer)

Data Range: 07/01/2015 to 06/30/2020

Pull Date: 10/26/2020

Case ID	Collision Date	Collision Time	Day of Week	Primary Road	Secondary Road	Distance	Direction	Party 1 Type	Party 1 Direction of Travel	Party 1 Movement Preceding Crash	Party 2 Type	Party 2 Direction of Travel	Party 2 Movement Preceding Crash	Vehicle Code Violation	Highest Degree of Injury	Type of Collision	Motor Vehicle Involved With	Weather	Lighting
180137270	02/20/2018	19:40	Tuesday	09TH ST	MARKET ST	0	Not Stated	Driver	North	Proceeding Straight	Driver	North	Changing Lanes	CVC Unknown	Injury (Complaint of Pain)	Sideswipe	Other Motor Vehicle	Clear	Dark - Street Lights
180111989	02/11/2018	01:33	Sunday	LARKIN ST	POST ST	0	Not Stated	Driver	North	Proceeding Straight	Driver	East	Proceeding Straight	CVC 21453(a)	Injury (Complaint of Pain)	Broadside	Other Motor Vehicle	Clear	Dark - Street Lights
180007952	01/03/2018	21:05	Wednesday	POST ST	LARKIN ST	0	Not Stated	Driver	North	Proceeding Straight	Driver	East	Proceeding Straight	CVC 23152(g)	Injury (Complaint of Pain)	Broadside	Other Motor Vehicle	Raining	Dark - Street Lights
171008575	12/13/2017	18:45	Wednesday	TURK ST	JONES ST	236	East	Driver	West	Parked	Bicyclist	West	Proceeding Straight	CVC 22517	Injury (Other Visible)	Sideswipe	Parked Motor Vehicle	Clear	Dark - Street Lights
170999030	12/10/2017	16:14	Sunday	GEARY ST	LARKIN ST	4	West	Driver	Not Stated	Making Left Turn	Pedestrian	North	Proceeding Straight	CVC 21950(a)	Injury (Complaint of Pain)	Vehicle/ Pedestrian	Pedestrian	Clear	Daylight
170983340	12/05/2017	00:05	Tuesday	LARKIN ST	GOLDEN GATE AVE	58	South	Pedestrian	North	Proceeding Straight	Driver	North	Proceeding Straight	CVC 21954(a)	Injury (Complaint of Pain)	Vehicle/ Pedestrian	Pedestrian	Clear	Dark - Street Lights
170844112	10/15/2017	18:22	Sunday	LARKIN ST	EDDY ST	13	North	Bicyclist	West	Proceeding Straight	Driver	North	Making Right Turn	CVC 22350	Injury (Complaint of Pain)	Broadside	Bicycle	Clear	Daylight
170829738	10/11/2017	01:40	Wednesday	LARKIN ST	POST ST	0	Not Stated	Driver	North	Proceeding Straight	Driver	East	Proceeding Straight	CVC 21453(a)	Injury (Severe)	Broadside	Other Motor Vehicle	Clear	Dark - Street Lights
170814676	10/06/2017	06:00	Friday	POST ST	LARKIN ST	0	Not Stated	Driver	North	Proceeding Straight	Driver	East	Proceeding Straight	CVC 21453(a)	Injury (Complaint of Pain)	Broadside	Other Motor Vehicle	Clear	Dark - Street Lights
170817573	10/06/2017	23:31	Friday	TURK ST	LARKIN ST	0	Not Stated	Driver	West	Making Left Turn	Pedestrian	North	Proceeding Straight	CVC 21950(a)	Injury (Complaint of Pain)	Vehicle/ Pedestrian	Pedestrian	Clear	Dark - Street Lights
170811622	10/05/2017	00:05	Thursday	LARKIN ST	OFARRELL ST	0	Not Stated	Pedestrian	East	Slowing/ Stopping	Driver	North	Entering Traffic	CVC 21453(d)	Injury (Complaint of Pain)	Vehicle/ Pedestrian	Pedestrian	Clear	Dark - Street Lights
170799692	09/30/2017	20:22	Sunday	LARKIN ST	EDDY ST	0	Not Stated	Driver	North	Proceeding Straight	Driver	North	Entering Traffic	CVC 22350	Injury (Other Visible)	Other	Non-Collision	Clear	Dark - Street Lights
170766754	09/19/2017	11:45	Tuesday	TURK ST	LEAVENWORTH ST	69	West	Driver	East	Not Stated	Bicyclist	Not Stated	Not Stated	CVC Unknown	Injury (Complaint of Pain)	Not Stated	Not Stated	Not Stated	Not Stated
170740485	09/10/2017	20:37	Sunday	TURK ST	LARKIN ST	0	Not Stated	Driver	West	Making Left Turn	Pedestrian	South	Not Stated	CVC 21950(a)	Injury (Complaint of Pain)	Vehicle/ Pedestrian	Pedestrian	Clear	Dark - Street Lights
170719634	09/03/2017	18:00	Sunday	EDDY ST	LARKIN ST	0	Not Stated	Pedestrian	North	Proceeding Straight	Driver	West	Stopped In Road	CVC 21456(a)	Injury (Complaint of Pain)	Vehicle/ Pedestrian	Pedestrian	Clear	Daylight
170680728	08/21/2017	07:47	Monday	LARKIN ST	TURK ST	85	South	Driver	North	Proceeding Straight	Driver	North	Proceeding Straight	CVC 22350	Injury (Complaint of Pain)	Sideswipe	Other Motor Vehicle	Cloudy	Daylight

TransBASE Internal Dashboard

Geographic Extent: LARKIN ST from SUTTER ST to 09TH ST/MARKET ST (0.73 miles/3866.47 feet)

Spatial Intersect: No Restriction (SFMTA 20ft/150ft Buffer)

Data Range: 07/01/2015 to 06/30/2020

Pull Date: 10/26/2020

Case ID	Collision Date	Collision Time	Day of Week	Primary Road	Secondary Road	Distance	Direction	Party 1 Type	Party 1 Direction of Travel	Party 1 Movement Preceding Crash	Party 2 Type	Party 2 Direction of Travel	Party 2 Movement Preceding Crash	Vehicle Code Violation	Highest Degree of Injury	Type of Collision	Motor Vehicle Involved With	Weather	Lighting
170635494	08/05/2017	05:06	Saturday	HAYES ST	LARKIN ST	0	Not Stated	Driver	West	Making Left Turn				CVC 22350	Injury (Other Visible)	Other	Fixed Object	Clear	Dark - Street Lights
170613547	07/28/2017	11:30	Friday	TURK ST	LARKIN ST	0	Not Stated	Driver	North	Making Left Turn	Pedestrian	South	Proceeding Straight	CVC 21950(a)	Injury (Complaint of Pain)	Sideswipe	Pedestrian	Clear	Daylight
170615311	07/28/2017	22:05	Friday	LARKIN ST	SUTTER ST	132	South	Bicyclist	North	Proceeding Straight	Driver	North	Stopped In Road	CVC 22350	Injury (Complaint of Pain)	Sideswipe	Bicycle	Clear	Dark - Street Lights
170588978	07/21/2017	01:18	Friday	GOLDEN GATE AVE	LARKIN ST	0	Not Stated	Bicyclist	North	Proceeding Straight				CVC Unknown	Injury (Other Visible)	Other	Non-Collision	Clear	Dark - Street Lights
170577169	07/16/2017	07:40	Sunday	GOLDEN GATE AVE	LARKIN ST	0	Not Stated	Driver	East	Making Left Turn	Pedestrian	South	Stopped In Road	CVC 21950(a)	Injury (Other Visible)	Head-On	Pedestrian	Clear	Daylight
170566849	07/11/2017	19:15	Tuesday	09TH ST	MARKET ST	0	Not Stated	Driver	North	Parked	Bicyclist	North	Proceeding Straight	CVC 22517	Injury (Other Visible)	Sideswipe	Bicycle	Clear	Daylight
170540172	07/03/2017	12:21	Monday	WILLOW ST	LARKIN ST	19	West	Pedestrian	South	Other	Driver	East	Backing	CVC 21955	Injury (Complaint of Pain)	Vehicle/ Pedestrian	Pedestrian	Clear	Not Stated
170484633	06/14/2017	11:55	Wednesday	GEARY ST	LARKIN ST	0	Not Stated	Bicyclist	West	Making Right Turn	Driver	West	Proceeding Straight	CVC 21208(b)	Injury (Severe)	Broadside	Bicycle	Clear	Daylight
170460285	06/05/2017	16:35	Monday	LARKIN ST	GEARY ST	15	South	Driver	North	Proceeding Straight	Driver	North	Stopped In Road	CVC 21703	Injury (Complaint of Pain)	Rear End	Other Motor Vehicle	Clear	Daylight
170428885	05/25/2017	12:55	Thursday	GOLDEN GATE AVE	LARKIN ST	14	East	Pedestrian	South	Traveling Wrong Way	Driver	East	Proceeding Straight	CVC 21453(d)	Injury (Complaint of Pain)	Vehicle/ Pedestrian	Pedestrian	Clear	Daylight
170403633	05/16/2017	23:50	Tuesday	MCALLISTER ST	LARKIN ST	0	Not Stated	Bicyclist	North	Proceeding Straight	Driver	West	Proceeding Straight	CVC 21453(a)	Injury (Complaint of Pain)	Broadside	Bicycle	Clear	Dark - Street Lights
170390563	05/12/2017	15:16	Friday	LARKIN ST	EDDY ST	21	South	Pedestrian	West	Proceeding Straight	Driver	South	Backing	CVC 21956(a)	Injury (Other Visible)	Vehicle/ Pedestrian	Pedestrian	Clear	Daylight
170388358	05/11/2017	21:30	Thursday	TURK ST	LEAVENWORTH ST	201	East	Driver	West	Stopped In Road	Driver	Not Stated	Proceeding Straight	CVC 22157	Injury (Complaint of Pain)	Sideswipe	Fixed Object	Clear	Dark - Street Lights
170317959	04/18/2017	15:15	Tuesday	POST ST	LARKIN ST	0	Not Stated	Driver	North	Proceeding Straight	Driver	East	Proceeding Straight	CVC 21453(a)	Injury (Complaint of Pain)	Broadside	Motor Vehicle on Other Roadway	Clear	Daylight
170210795	03/14/2017	16:34	Tuesday	POST ST	LARKIN ST	0	Not Stated	Driver	North	Proceeding Straight	Driver	East	Proceeding Straight	CVC 21453(a)	Injury (Other Visible)	Broadside	Other Motor Vehicle	Clear	Daylight
170181453	03/04/2017	16:19	Saturday	LARKIN ST	GROVE ST	0	Not Stated	Bicyclist	West	Entering Traffic	Driver	North	Making Right Turn	CVC 7.2.12	Injury (Complaint of Pain)	Broadside	Bicycle	Raining	Daylight

TransBASE Internal Dashboard

Geographic Extent: LARKIN ST from SUTTER ST to 09TH ST/MARKET ST (0.73 miles/3866.47 feet)

Spatial Intersect: No Restriction (SFMTA 20ft/150ft Buffer)

Data Range: 07/01/2015 to 06/30/2020

Pull Date: 10/26/2020

Case ID	Collision Date	Collision Time	Day of Week	Primary Road	Secondary Road	Distance	Direction	Party 1 Type	Party 1 Direction of Travel	Party 1 Movement Preceding Crash	Party 2 Type	Party 2 Direction of Travel	Party 2 Movement Preceding Crash	Vehicle Code Violation	Highest Degree of Injury	Type of Collision	Motor Vehicle Involved With	Weather	Lighting
170168003	02/28/2017	08:15	Tuesday	POLK ST	MCALLISTER ST	59	North	Driver	South	Proceeding Straight	Driver	South	Stopped In Road	CVC 22350	Injury (Complaint of Pain)	Rear End	Not Stated	Clear	Daylight
170164982	02/27/2017	08:14	Monday	MARKET ST	09TH ST	0	Not Stated	Bicyclist	East	Stopped In Road	Pedestrian	North	Stopped In Road	CVC 21453(a)	Injury (Complaint of Pain)	Not Stated	Pedestrian	Clear	Daylight
170080504	01/29/2017	15:37	Sunday	LARKIN ST	MCALLISTER ST	0	Not Stated	Driver	North	Proceeding Straight	Driver	West	Proceeding Straight	CVC 21806(a)	Injury (Complaint of Pain)	Broadside	Other Motor Vehicle	Cloudy	Daylight
161016801	12/12/2016	11:30	Monday	LARKIN ST	ELLIS ST	0	Not Stated	Driver	West	Making Left Turn	Driver	West	Making Left Turn	CVC Unknown	Injury (Complaint of Pain)	Rear End	Other Motor Vehicle	Clear	Daylight
161001404	12/10/2016	07:10	Saturday	LARKIN ST	GROVE ST	0	Not Stated	Driver	North	Making Left Turn	Pedestrian	North	Proceeding Straight	CVC 21950(a)	Injury (Complaint of Pain)	Vehicle/ Pedestrian	Pedestrian	Raining	Daylight
160953450	11/23/2016	01:14	Wednesday	LARKIN ST	SUTTER ST	0	Not Stated	Driver	North	Proceeding Straight	Pedestrian	Not Stated	Proceeding Straight	CVC 21950(a)	Injury (Severe)	Vehicle/ Pedestrian	Pedestrian	Clear	Dark - Street Lights
160893511	11/02/2016	17:15	Wednesday	LARKIN ST	GROVE ST	0	Not Stated	Driver	West	Making Left Turn	Pedestrian	South	Proceeding Straight	CVC 21950(a)	Injury (Complaint of Pain)	Vehicle/ Pedestrian	Pedestrian	Clear	Daylight
160712507	09/02/2016	14:53	Friday	GEARY ST	LARKIN ST	90	West	Driver	West	Proceeding Straight	Driver	West	Stopped In Road	CVC 21703	Injury (Complaint of Pain)	Rear End	Other Motor Vehicle	Clear	Daylight
160621641	08/02/2016	09:28	Tuesday	EDDY ST	LARKIN ST	0	Not Stated	Driver	West	Making Left Turn	Pedestrian	North	Proceeding Straight	CVC 21950(a)	Injury (Complaint of Pain)	Vehicle/ Pedestrian	Pedestrian	Clear	Daylight
160589895	07/22/2016	00:54	Friday	LARKIN ST	OFARRELL ST	62	North	Driver	North	Proceeding Straight	Driver	North	Stopped In Road	CVC Unknown	Injury (Severe)	Rear End	Other Motor Vehicle	Clear	Dark - Street Lights
160577317	07/17/2016	19:00	Sunday	LARKIN ST	TURK ST	3	West	Pedestrian	Not Stated	Stopped In Road	Driver	South	Backing	CVC 21950(b)	Injury (Complaint of Pain)	Vehicle/ Pedestrian	Pedestrian	Cloudy	Daylight
160508475	06/23/2016	08:18	Thursday	MARKET ST	09TH ST	0	Not Stated	Pedestrian	North	Not Stated	Driver	East	Proceeding Straight	CVC 21456(b)	Injury (Other Visible)	Vehicle/ Pedestrian	Pedestrian	Clear	Daylight
160487471	06/15/2016	21:00	Wednesday	LARKIN ST	GROVE ST	0	Not Stated	Driver	North	Proceeding Straight	Driver	North	Making Left Turn	CVC 21750	Injury (Complaint of Pain)	Sideswipe	Other Motor Vehicle	Clear	Dark - Street Lights
160362942	05/02/2016	09:45	Monday	LARKIN ST	ELLIS ST	0	North	Driver	North	Making Right Turn	Pedestrian	West	Proceeding Straight	CVC 21950(a)	Injury (Complaint of Pain)	Vehicle/ Pedestrian	Pedestrian	Clear	Daylight
160350204	04/28/2016	10:20	Thursday	LARKIN ST	GEARY ST	0	Not Stated	Driver	North	Making Left Turn	Pedestrian	East	Proceeding Straight	CVC 21950(a)	Injury (Complaint of Pain)	Vehicle/ Pedestrian	Not Stated	Clear	Daylight
160318371	04/18/2016	15:16	Monday	GOLDEN GATE AVE	LARKIN ST	0	Not Stated	Driver	East	Changing Lanes	Driver	East	Proceeding Straight	CVC 22107	Injury (Complaint of Pain)	Sideswipe	Other Motor Vehicle	Clear	Daylight

TransBASE Internal Dashboard

Geographic Extent: LARKIN ST from SUTTER ST to 09TH ST/MARKET ST (0.73 miles/3866.47 feet)

Spatial Intersect: No Restriction (SFMTA 20ft/150ft Buffer)

Data Range: 07/01/2015 to 06/30/2020

Pull Date: 10/26/2020

Case ID	Collision Date	Collision Time	Day of Week	Primary Road	Secondary Road	Distance	Direction	Party 1 Type	Party 1 Direction of Travel	Party 1 Movement Preceding Crash	Party 2 Type	Party 2 Direction of Travel	Party 2 Movement Preceding Crash	Vehicle Code Violation	Highest Degree of Injury	Type of Collision	Motor Vehicle Involved With	Weather	Lighting
160312925	04/16/2016	13:34	Saturday	09TH ST	MARKET ST	100	South	Driver	West	Changing Lanes	Driver	West	Stopped In Road	CVC 22107	Injury (Complaint of Pain)	Rear End	Other Motor Vehicle	Clear	Daylight
160293240	04/09/2016	20:15	Saturday	LARKIN ST	GROVE ST	0	Not Stated	Driver	West	Proceeding Straight	Pedestrian	South	Stopped In Road	CVC 21950(a)	Injury (Complaint of Pain)	Vehicle/ Pedestrian	Pedestrian	Raining	Dark - Street Lights
160258335	03/29/2016	08:40	Tuesday	GOLDEN GATE AVE	LARKIN ST	0	Not Stated	Driver	East	Proceeding Straight	Driver	East	Stopped In Road	CVC 21703	Injury (Complaint of Pain)	Rear End	Other Motor Vehicle	Clear	Daylight
160251395	03/26/2016	18:40	Saturday	MCALLISTER ST	LARKIN ST	0	Not Stated	Bicyclist	South	Traveling Wrong Way	Driver	East	Proceeding Straight	CVC Unknown	Injury (Other Visible)	Broadside	Bicycle	Clear	Daylight
160211656	03/13/2016	00:40	Sunday	POST ST	LARKIN ST	0	Not Stated	Driver	East	Proceeding Straight	Driver	East	Stopped In Road	CVC 22350	Injury (Complaint of Pain)	Rear End	Other Motor Vehicle	Clear	Dark - Street Lights
160190282	03/05/2016	01:00	Saturday	ELLIS ST	LARKIN ST	0	Not Stated	Driver	North	Making Left Turn	Pedestrian	Not Stated	Not Stated	CVC 21950(a)	Injury (Complaint of Pain)	Vehicle/ Pedestrian	Pedestrian	Raining	Dark - Street Lights
160192482	03/05/2016	23:45	Saturday	TURK ST	LARKIN ST	0	Not Stated	Driver	West	Proceeding Straight	Driver	North	Proceeding Straight	CVC 21453(a)	Injury (Complaint of Pain)	Broadside	Parked Motor Vehicle	Raining	Dark - Street Lights
160186651	03/03/2016	19:27	Thursday	LARKIN ST	FULTON ST	105	South	Driver	North	Changing Lanes	Driver	North	Proceeding Straight	CVC 21658(a)	Injury (Severe)	Sideswipe	Parked Motor Vehicle	Cloudy	Dusk - Dawn
160152599	02/21/2016	06:38	Sunday	LARKIN ST	POST ST	0	Not Stated	Driver	North	Changing Lanes	Driver	North	Proceeding Straight	CVC 21658(a)	Injury (Complaint of Pain)	Overtaken	Other Motor Vehicle	Clear	Daylight
160015743	01/06/2016	19:25	Wednesday	LARKIN ST	MCALLISTER ST	0	Not Stated	Driver	North	Proceeding Straight	Driver	North	Ran Off Road	CVC 22100(b)	Injury (Complaint of Pain)	Sideswipe	Other Motor Vehicle	Raining	Dark - Street Lights
151110720	12/25/2015	23:43	Friday	OFARRELL ST	LARKIN ST	0	Not Stated	Driver	North	Proceeding Straight	Driver	East	Proceeding Straight	CVC 21453(a)	Injury (Complaint of Pain)	Broadside	Other Motor Vehicle	Clear	Dark - Street Lights
150050007	12/04/2015	08:15	Friday	LARKIN ST	GEARY ST	99	South	Parked Vehicle	North	Parked	Bicyclist	North	Proceeding Straight	CVC 22517	Injury (Other Visible)	Sideswipe	Bicycle	Clear	Daylight
150876624	10/07/2015	00:01	Wednesday	MARKET ST	09TH ST	0	Not Stated	Bicyclist	East	Proceeding Straight	Driver	North	Proceeding Straight	CVC 21453(a)	Injury (Other Visible)	Broadside	Bicycle	Clear	Dark - Street Lights
150705459	08/13/2015	10:22	Thursday	LARKIN ST	TURK ST	7	West	Driver	North	Proceeding Straight	Driver	West	Proceeding Straight	CVC 21453(a)	Injury (Other Visible)	Broadside	Other Motor Vehicle	Clear	Daylight
150609237	07/13/2015	10:08	Monday	LARKIN ST	GOLDEN GATE AVE	69	South	Driver	North	Proceeding Straight	Driver	West	Proceeding Straight	CVC 21804(a)	Injury (Complaint of Pain)	Broadside	Other Motor Vehicle	Clear	Daylight

TransBASE Internal Dashboard

Geographic Extent: LARKIN ST from SUTTER ST to 09TH ST/MARKET ST (0.73 miles/3866.47 feet)

Spatial Intersect: No Restriction (SFMTA 20ft/150ft Buffer)

Data Range: 07/01/2015 to 06/30/2020

Pull Date: 10/26/2020

Metadata Information

Collision Filters

Database Source: TransBASESF.org
Database Pull Date: 10/26/2020
Collision Level: Injury Collisions
Boundary: LARKIN ST from SUTTER ST to 09TH ST/MARKET ST
(0.73 miles/3866.47 feet)
Collision Dates: 07/01/2015 to 06/30/2020
Collision Month Filter(s): No Restrictions
Collision Distance: Any Distance
Collision Severity Filter(s): No Restrictions
Primary Collision Factor Filter(s): No Restrictions
Collision Type Filter(s): No Restrictions
Intersection/Midblock: No Restriction (SFMTA 20ft/150ft Buffer)

Party Filters

Party Involved Type: No Restrictions
Party Involved Gender: No Restrictions
Party Involved at Fault: No Restrictions
Party Involved Age: No Restriction
Party Involved Sobriety: No Restrictions
Party Involved Condition: No Restrictions
Party Involved Direction of Travel: No Restrictions
Party Involved Safety Equipment 1: No Restrictions
Party Involved Safety Equipment 2: No Restrictions
Party Involved Insurance: No Restrictions
Party Involved Other Associated Factors : No Restrictions
Party Involved Movement Preceding Collision: No Restrictions
Party Involved Vehicle Type: No Restrictions
Party Involved Race: No Restrictions
Party Involved Special Info: No Restrictions

Victim Filters

Victim Involved Role: No Restrictions
Victim Involved Degree of Injury: No Restrictions
Victim Involved Age: No Restriction
Victim Involved Seating Position: No Restrictions
Victim Involved Safety Equipment: No Restrictions
Victim Involved Ejected: No Restrictions

Environmental Filters

Nearest Traffic Control: No Restriction
Intersecting Speed Limit: No Restriction
Intersecting Network: No Restriction
Intersecting Street Class: No Restriction
Weather Description: No Restrictions
Lighting Description: No Restrictions



ENGINEERING AND TRAFFIC SURVEY

I. LOCATION: Leavenworth Street, between Sutter and McAllister Streets

Street width is more than 40 feet: yes no

This Engineering and Traffic Survey was prepared according to the regulations and procedures in Part 2, Section 2B.13 of the California Manual on Uniform Traffic Control Devices.

This survey was performed between August 20, 2019, and August 22, 2019, at my direction by qualified engineering personnel. The results of the survey are presented in the following synopsis.

II. SPEED SURVEY RESULTS

Date Conducted: 8/20/2019 – 8/22/2019
Time of Day: 24 Hour

85th Percentile Speed

Location 1: Leavenworth Street, between Eddy and Turk Streets
Northbound: 26 MPH

Location 2: Leavenworth Street, north of Ellis Street
Northbound: 25 MPH

Location 3: Larkin Street, south of Golden Gate Avenue
Northbound: 22 MPH

III. COLLISION RATE

(A) Coverage (5-years): 7/1/2015 to 6/30/2020
(B) Number of Collisions: 91
(C) 24-Hour Volume: 7742 vehicles
(D) Length of Section: 0.52 miles

Collision rate = $[(B) \times 10^6] / [(A) \times 365 \times (C) \times (D)] = 12.39$ collisions/MVM

IV. SPECIAL CONDITIONS

Leavenworth Street, between Sutter and McAllister Streets, is on the Vision Zero High Injury Network.



- V. This survey justifies a speed limit of **20 mph for Leavenworth Street, between Sutter and McAllister Streets** as adjusted by applicable provisions of the California Manual on Uniform Traffic Control Devices. The existing speed limit is 25 mph.
- VI. I certify that this document is a true and accurate copy of the original on file with the San Francisco Municipal Transportation Agency.

_____ Date _____
 Ricardo A. Olea
 City Traffic Engineer

8/20/2019	19:00-20:00	0	0	0	0	0	0	0	0	0	0	0	0	0	0	0	0	0	0	
8/20/2019	20:00-21:00	0	0	0	0	0	0	0	0	0	0	0	0	0	0	0	0	0	0	
8/20/2019	21:00-22:00	0	0	0	0	0	0	0	0	0	0	0	0	0	0	0	0	0	0	
8/20/2019	22:00-23:00	0	0	0	0	0	0	0	0	0	0	0	0	0	0	0	0	0	0	
8/20/2019	23:00-00:00	0	0	0	0	0	0	0	0	0	0	0	0	0	0	0	0	0	0	
TOTAL:		0	0	0	0	0	0	0	0	0	0	0	0	0	0	0	0	0	0	
PERCENT:		#DIV/0!	#DIV/0!	#DIV/0!	#DIV/0!	#DIV/0!	#DIV/0!	#DIV/0!	#DIV/0!	#DIV/0!	#DIV/0!	#DIV/0!	#DIV/0!	#DIV/0!	#DIV/0!	#DIV/0!	#DIV/0!	#DIV/0!	#DIV/0!	
SPEED STATS:		85%	50%	MEAN	MODE															
		60 MPH	60 MPH	60 MPH	-2 MPH															
10 MPH PACE SPEED:		1-10		NUMBER IN PACE:						0						PERCENT IN PACE:				#DIV/0!
SPEED EXCEEDED:		20 MPH	25 MPH	30 MPH	35 MPH	40 MPH	45 MPH	50 MPH	TOTAL VOLUME				0				#DIV/0!			
TOTAL:		0	0	0	0	0	0	0	PEAK HOUR VOLUME				AM				PM			
PERCENTAGE:		#DIV/0!	#DIV/0!	#DIV/0!	#DIV/0!	#DIV/0!	#DIV/0!	#DIV/0!	#DIV/0!	#DIV/0!	#DIV/0!	#DIV/0!	#DIV/0!	#DIV/0!	#DIV/0!	#DIV/0!	00:00-01:00	0	12:00-13:00	0
TEL: 925.587.5026																				

8/27/2019	19:00-20:00	0	0	0	0	0	0	0	0	0	0	0	0	0	0	0	0	0	0	
8/27/2019	20:00-21:00	0	0	0	0	0	0	0	0	0	0	0	0	0	0	0	0	0	0	
8/27/2019	21:00-22:00	0	0	0	0	0	0	0	0	0	0	0	0	0	0	0	0	0	0	
8/27/2019	22:00-23:00	0	0	0	0	0	0	0	0	0	0	0	0	0	0	0	0	0	0	
8/27/2019	23:00-00:00	0	0	0	0	0	0	0	0	0	0	0	0	0	0	0	0	0	0	
TOTAL:		0	0	0	0	0	0	0	0	0	0	0	0	0	0	0	0	0	0	
PERCENT:		#DIV/0!	#DIV/0!	#DIV/0!	#DIV/0!	#DIV/0!	#DIV/0!	#DIV/0!	#DIV/0!	#DIV/0!	#DIV/0!	#DIV/0!	#DIV/0!	#DIV/0!	#DIV/0!	#DIV/0!	#DIV/0!	#DIV/0!	#DIV/0!	
SPEED STATS:		85%	50%	MEAN	MODE															
		60 MPH	60 MPH	60 MPH	-2 MPH															
10 MPH PACE SPEED:		1-10		NUMBER IN PACE:						0						PERCENT IN PACE:				#DIV/0!
SPEED EXCEEDED:		20 MPH	25 MPH	30 MPH	35 MPH	40 MPH	45 MPH	50 MPH	TOTAL VOLUME				0				#DIV/0!			
TOTAL:		0	0	0	0	0	0	0	PEAK HOUR VOLUME				AM		PM					
PERCENTAGE:		#DIV/0!	#DIV/0!	#DIV/0!	#DIV/0!	#DIV/0!	#DIV/0!	#DIV/0!	#DIV/0!	#DIV/0!	#DIV/0!	#DIV/0!	#DIV/0!	#DIV/0!	00:00-01:00	0	12:00-13:00	0		
TEL: 925.587.5026																				

8/20/2019	19:00-20:00	0	0	0	0	0	0	0	0	0	0	0	0	0	0	0	0	0	0	
8/20/2019	20:00-21:00	0	0	0	0	0	0	0	0	0	0	0	0	0	0	0	0	0	0	
8/20/2019	21:00-22:00	0	0	0	0	0	0	0	0	0	0	0	0	0	0	0	0	0	0	
8/20/2019	22:00-23:00	0	0	0	0	0	0	0	0	0	0	0	0	0	0	0	0	0	0	
8/20/2019	23:00-00:00	0	0	0	0	0	0	0	0	0	0	0	0	0	0	0	0	0	0	
TOTAL:		0	0	0	0	0	0	0	0	0	0	0	0	0	0	0	0	0	0	
PERCENT:		#DIV/0!	#DIV/0!	#DIV/0!	#DIV/0!	#DIV/0!	#DIV/0!	#DIV/0!	#DIV/0!	#DIV/0!	#DIV/0!	#DIV/0!	#DIV/0!	#DIV/0!	#DIV/0!	#DIV/0!	#DIV/0!	#DIV/0!	#DIV/0!	
SPEED STATS:		85%	50%	MEAN	MODE															
		60 MPH	60 MPH	60 MPH	-2 MPH															
10 MPH PACE SPEED:		1-10		NUMBER IN PACE:						0						PERCENT IN PACE:				#DIV/0!
SPEED EXCEEDED:		20 MPH	25 MPH	30 MPH	35 MPH	40 MPH	45 MPH	50 MPH	TOTAL VOLUME				0				#DIV/0!			
TOTAL:		0	0	0	0	0	0	0	PEAK HOUR VOLUME				AM		PM					
PERCENTAGE:		#DIV/0!	#DIV/0!	#DIV/0!	#DIV/0!	#DIV/0!	#DIV/0!	#DIV/0!	#DIV/0!	#DIV/0!	#DIV/0!	#DIV/0!	#DIV/0!	#DIV/0!	00:00-01:00	0	12:00-13:00	0		
TEL: 925.587.5026																				

TransBASE Internal Dashboard

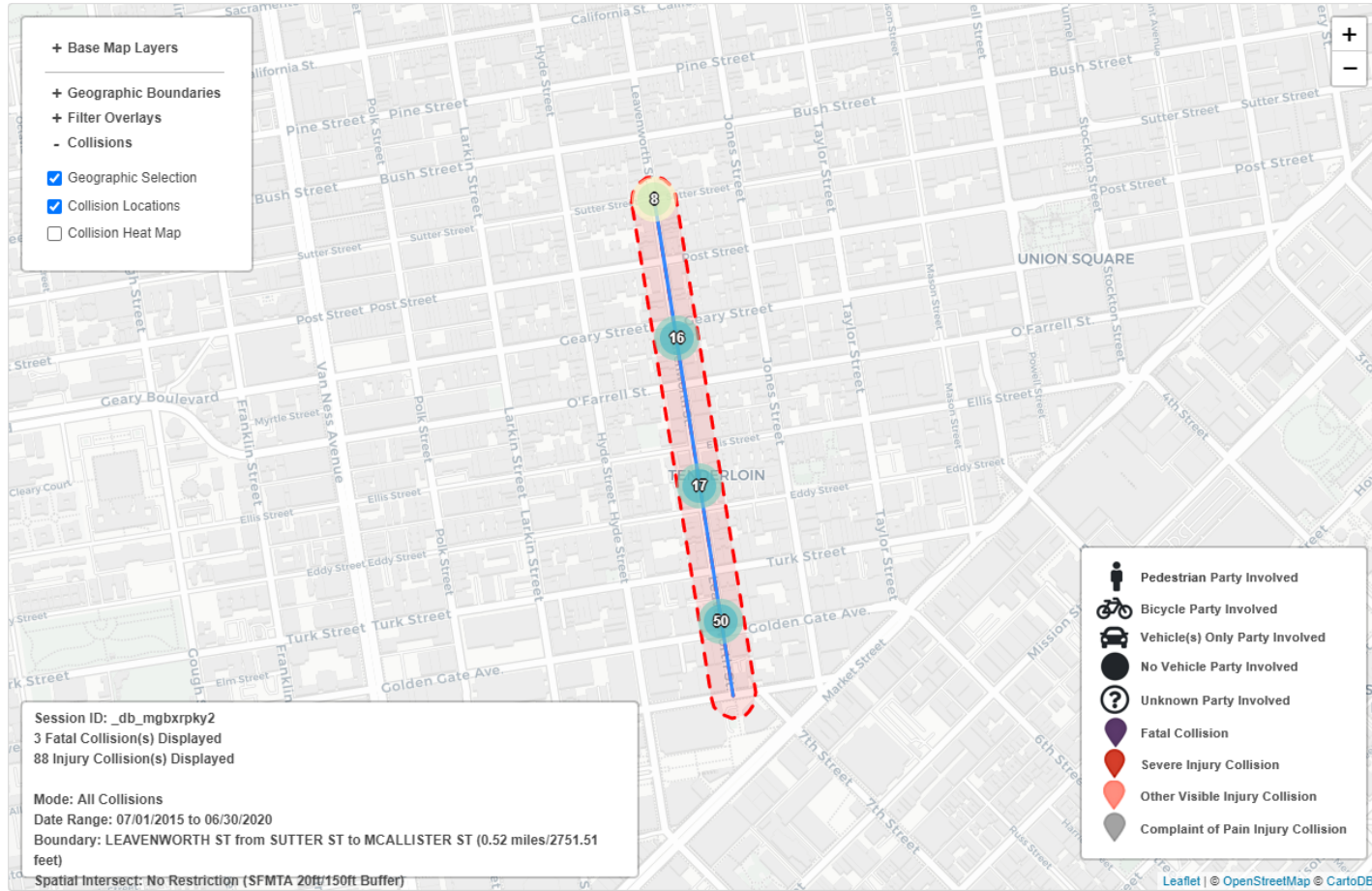
Geographic Extent: LEAVENWORTH ST from SUTTER ST to MCALLISTER ST (0.52 miles/2751.51 feet)

Spatial Intersect: No Restriction (SFMTA 20ft/150ft Buffer)

Data Range: 07/01/2015 to 06/30/2020

Pull Date: 10/26/2020

Geographic Extent



TransBASE Internal Dashboard

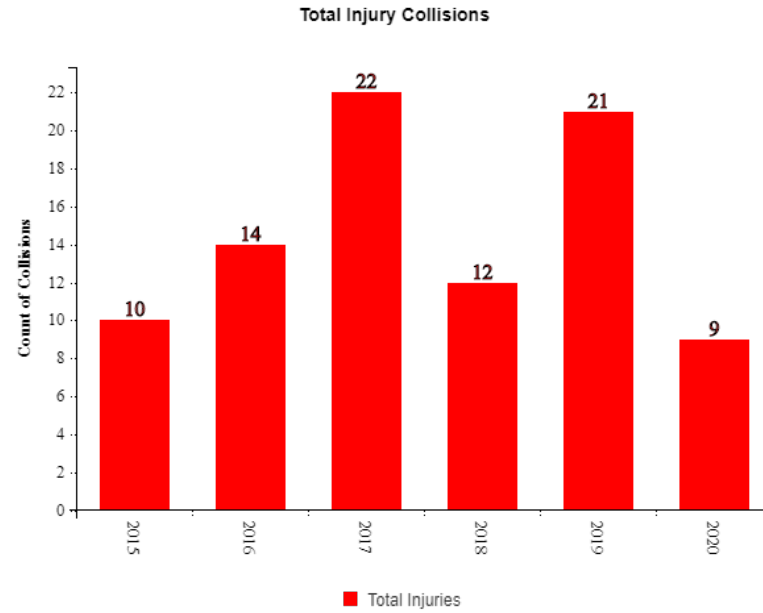
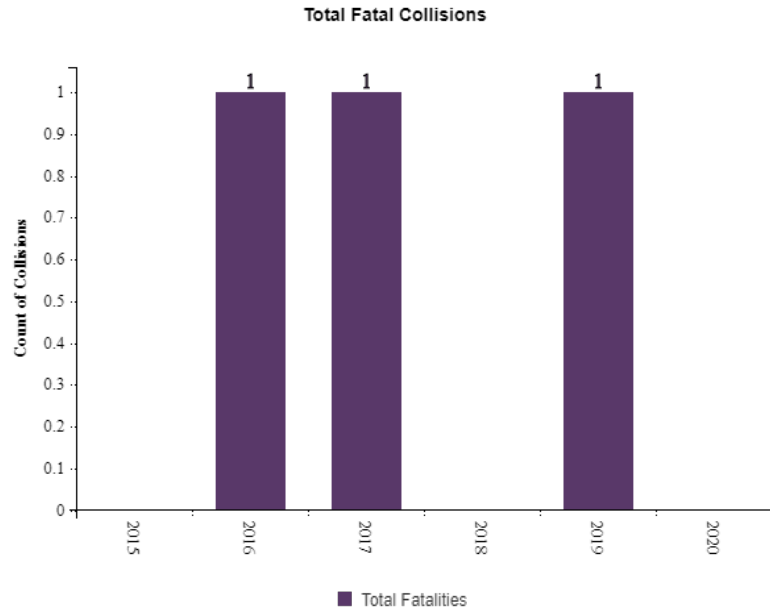
Geographic Extent: LEAVENWORTH ST from SUTTER ST to MCALLISTER ST (0.52 miles/2751.51 feet)

Spatial Intersect: No Restriction (SFMTA 20ft/150ft Buffer)

Data Range: 07/01/2015 to 06/30/2020

Pull Date: 10/26/2020

Graphs and Trends



TransBASE Internal Dashboard

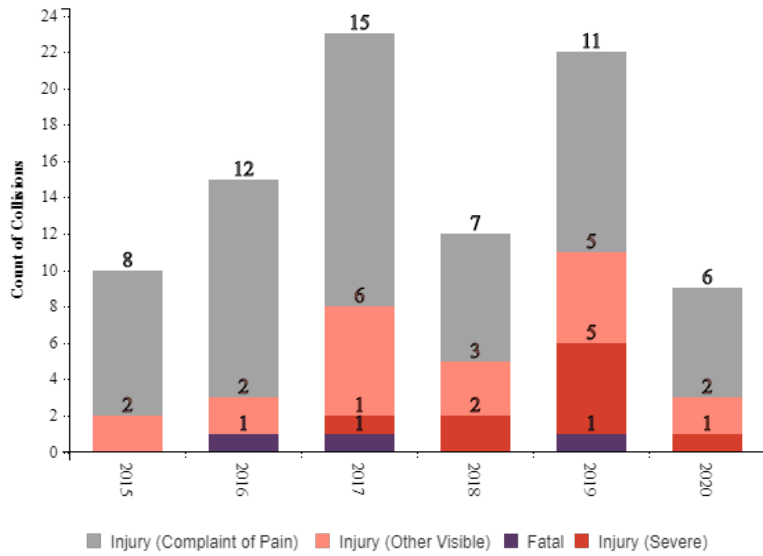
Geographic Extent: LEAVENWORTH ST from SUTTER ST to MCALLISTER ST (0.52 miles/2751.51 feet)

Spatial Intersect: No Restriction (SFMTA 20ft/150ft Buffer)

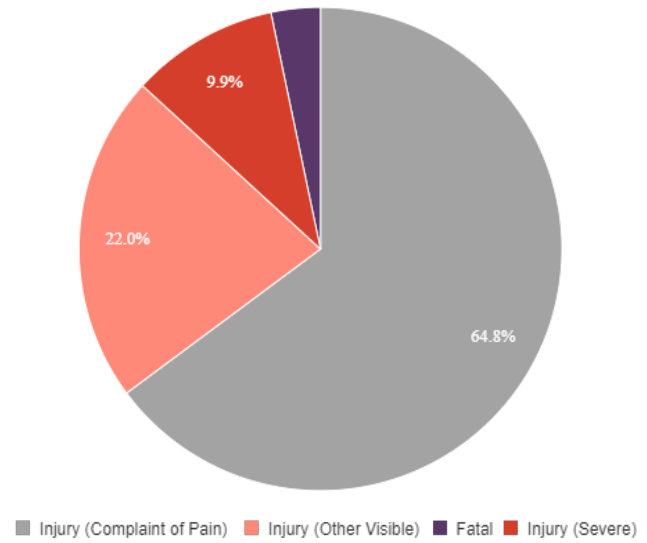
Data Range: 07/01/2015 to 06/30/2020

Pull Date: 10/26/2020

Highest Degree of Injury Severity in Collision



Highest Degree of Injury Severity in Collision



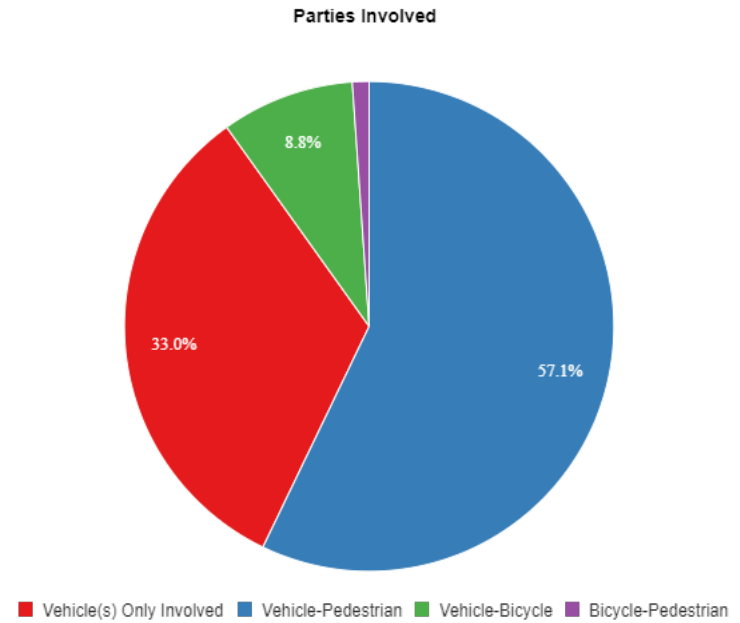
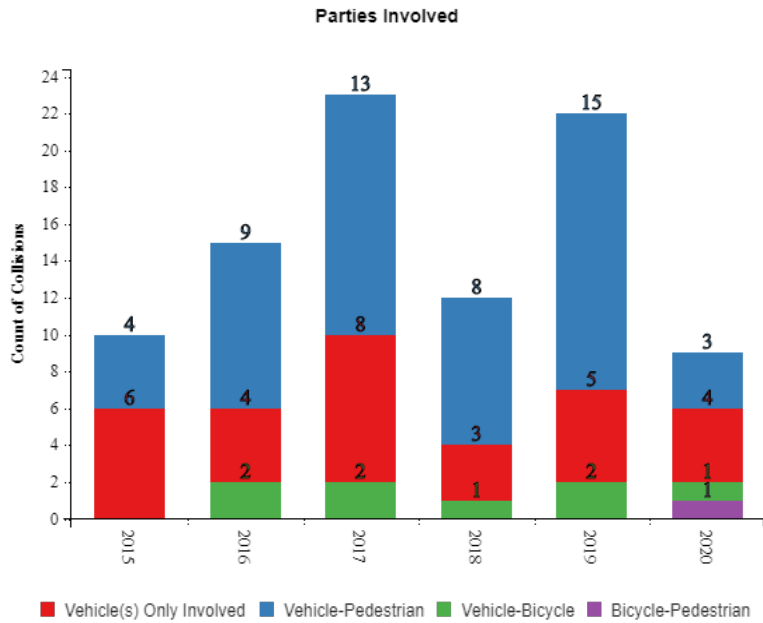
TransBASE Internal Dashboard

Geographic Extent: LEAVENWORTH ST from SUTTER ST to MCALLISTER ST (0.52 miles/2751.51 feet)

Spatial Intersect: No Restriction (SFMTA 20ft/150ft Buffer)

Data Range: 07/01/2015 to 06/30/2020

Pull Date: 10/26/2020



TransBASE Internal Dashboard

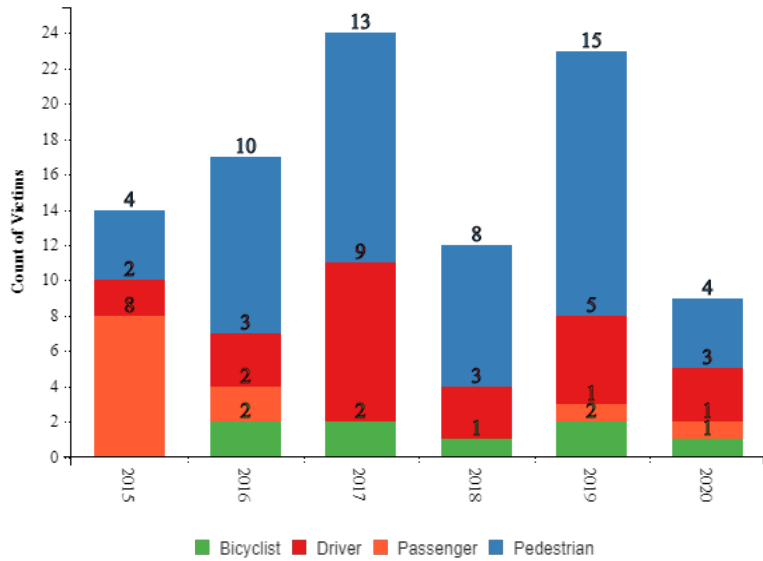
Geographic Extent: LEAVENWORTH ST from SUTTER ST to MCALLISTER ST (0.52 miles/2751.51 feet)

Spatial Intersect: No Restriction (SFMTA 20ft/150ft Buffer)

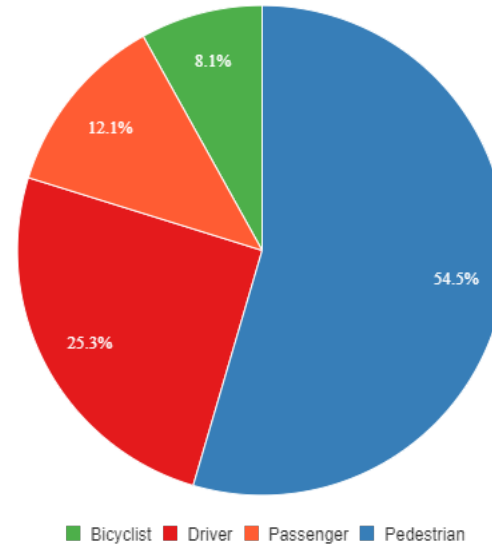
Data Range: 07/01/2015 to 06/30/2020

Pull Date: 10/26/2020

Victim Involved Role



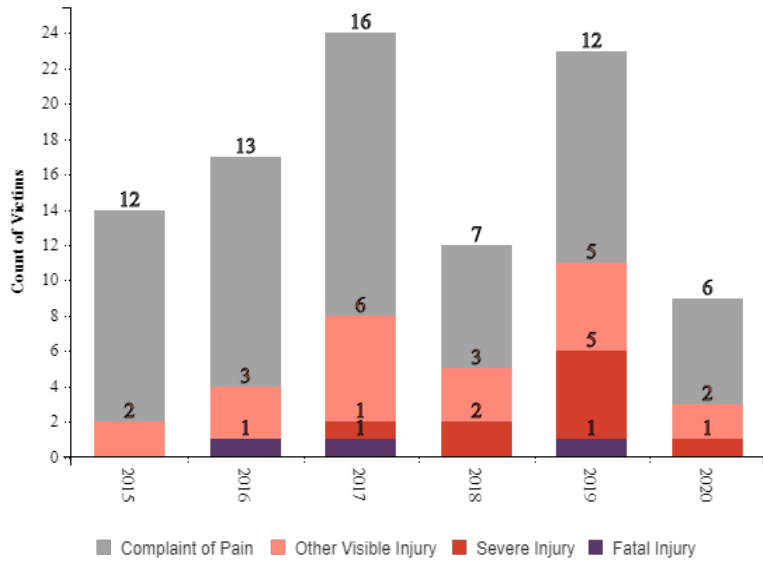
Victim Involved Role



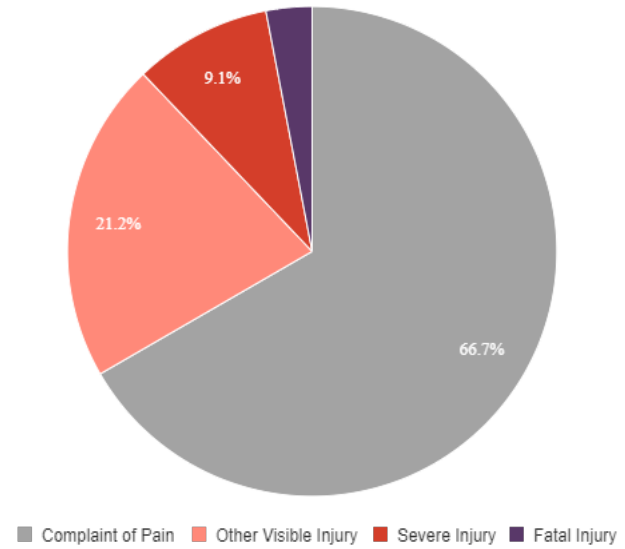
TransBASE Internal Dashboard

Geographic Extent: LEAVENWORTH ST from SUTTER ST to MCALLISTER ST (0.52 miles/2751.51 feet)
 Spatial Intersect: No Restriction (SFMTA 20ft/150ft Buffer)
 Data Range: 07/01/2015 to 06/30/2020
 Pull Date: 10/26/2020

Victim Involved Degree of Injury



Victim Involved Degree of Injury



TransBASE Internal Dashboard

Geographic Extent: LEAVENWORTH ST from SUTTER ST to MCALLISTER ST (0.52 miles/2751.51 feet)

Spatial Intersect: No Restriction (SFMTA 20ft/150ft Buffer)

Data Range: 07/01/2015 to 06/30/2020

Pull Date: 10/26/2020

Collision/Party/Victim Table

Showing 1 to 91 of 91 entries

Count of Fatal Collisions: 3

Count of Non-Fatal Injury Collisions: 88

Total Count of Fatal/Non-Fatal Injury Collisions: 91

Case ID	Collision Date	Collision Time	Day of Week	Primary Road	Secondary Road	Distance	Direction	Party 1 Type	Party 1 Direction of Travel	Party 1 Movement Preceding Crash	Party 2 Type	Party 2 Direction of Travel	Party 2 Movement Preceding Crash	Vehicle Code Violation	Highest Degree of Injury	Type of Collision	Motor Vehicle Involved With	Weather	Lighting
200352657	06/11/2020	14:00	Thursday	MCALLISTER ST	LEAVENWORTH ST	0	Not Stated	Pedestrian	South	Entering Traffic	Driver	West	Proceeding Straight	CVC 21453(d)	Injury (Complaint of Pain)	Broadside	Pedestrian	Clear	Daylight
200270154	05/01/2020	19:51	Friday	TURK ST	LEAVENWORTH ST	0	Not Stated	Driver	South	Backing	Pedestrian	West	Proceeding Straight	CVC 22106	Injury (Complaint of Pain)	Vehicle/ Pedestrian	Pedestrian	Clear	Daylight
200244838	04/17/2020	10:52	Friday	LEAVENWORTH ST	MCALLISTER ST	86	North	Driver	North	Backing	Parked Vehicle	North	Parked	CVC 22106	Injury (Complaint of Pain)	Other	Parked Motor Vehicle	Other	Not Stated
200215572	03/30/2020	20:55	Monday	LEAVENWORTH ST	OFARRELL ST	0	Not Stated	Driver	East	Proceeding Straight	Driver	North	Proceeding Straight		Injury (Other Visible)	Broadside	Other Motor Vehicle	Clear	Dark - Street Lights
200159033	03/03/2020	00:40	Tuesday	LEAVENWORTH ST	EDDY ST	55	North	Bicyclist	North	Proceeding Straight	Pedestrian	East	Stopped	CVC 7.2.12TC	Injury (Severe)	Vehicle/ Pedestrian	Not Stated	Clear	Dark - Street Lights
200090766	02/05/2020	18:06	Wednesday	MCALLISTER ST	LEAVENWORTH ST	0	Not Stated	Driver	Not Stated	Making Right Turn	Bicyclist	West	Proceeding Straight	CVC 22107	Injury (Complaint of Pain)	Sideswipe	Bicycle	Clear	Dark - Street Lights
200070514	01/28/2020	17:52	Tuesday	GEARY ST	LEAVENWORTH ST	0	Not Stated	Driver	West	Making Left Turn	Pedestrian	South	Proceeding Straight	CVC 21950(a)	Injury (Other Visible)	Vehicle/ Pedestrian	Pedestrian	Clear	Dark - Street Lights
200039247	01/16/2020	11:30	Thursday	LEAVENWORTH ST	TURK ST	0	Not Stated	Driver	North	Backing	Driver	North	Parked	CVC 22106	Injury (Complaint of Pain)	Rear End	Other Motor Vehicle	Raining	Daylight
200027662	01/11/2020	19:46	Saturday	LEAVENWORTH ST	GEARY ST	0	Not Stated	Driver	North	Making Left Turn	Driver	North	Proceeding Straight	CVC 22107	Injury (Complaint of Pain)	Sideswipe	Other Motor Vehicle	Clear	Dark - Street Lights
190945364	12/16/2019	18:05	Monday	GEARY ST	LEAVENWORTH ST	7	West	Driver	West	Making Left Turn	Pedestrian	South	Proceeding Straight	CVC 22107	Injury (Severe)	Not Stated	Pedestrian	Clear	Dark - Street Lights
190937424	12/13/2019	12:00	Friday	LEAVENWORTH ST	EDDY ST	0	Not Stated	Driver	West	Making Left Turn	Driver	North	Proceeding Straight	CVC 22107	Injury (Complaint of Pain)	Broadside	Other Motor Vehicle	Clear	Daylight
190863891	11/14/2019	22:30	Thursday	SUTTER ST	LEAVENWORTH ST	0	Not Stated	Driver	West	Stopped	Pedestrian	South	Stopped	CVC 21950(a)	Injury (Complaint of Pain)	Vehicle/ Pedestrian	Pedestrian	Clear	Dark - Street Lights
190759115	10/09/2019	03:50	Wednesday	LEAVENWORTH ST	EDDY ST	80	North	Pedestrian	West	Other	Driver	North	Proceeding Straight	CVC 21955	Injury (Other Visible)	Vehicle/ Pedestrian	Pedestrian	Clear	Dark - Street Lights

TransBASE Internal Dashboard

Geographic Extent: LEAVENWORTH ST from SUTTER ST to MCALLISTER ST (0.52 miles/2751.51 feet)

Spatial Intersect: No Restriction (SFMTA 20ft/150ft Buffer)

Data Range: 07/01/2015 to 06/30/2020

Pull Date: 10/26/2020

Case ID	Collision Date	Collision Time	Day of Week	Primary Road	Secondary Road	Distance	Direction	Party 1 Type	Party 1 Direction of Travel	Party 1 Movement Preceding Crash	Party 2 Type	Party 2 Direction of Travel	Party 2 Movement Preceding Crash	Vehicle Code Violation	Highest Degree of Injury	Type of Collision	Motor Vehicle Involved With	Weather	Lighting
190675862	09/10/2019	16:44	Tuesday	GOLDEN GATE AVE	LEAVENWORTH ST	6	East	Driver	East	Making Right Turn	Pedestrian	South	Not Stated	CVC 23152(f)	Injury (Severe)	Vehicle/ Pedestrian	Pedestrian	Clear	Daylight
190664893	09/06/2019	14:30	Friday	TURK ST	LEAVENWORTH ST	0	Not Stated	Pedestrian	South	Proceeding Straight	Driver	West	Proceeding Straight	CVC 21453(d)	Injury (Complaint of Pain)	Vehicle/ Pedestrian	Pedestrian	Clear	Daylight
190573608	08/06/2019	10:44	Tuesday	LEAVENWORTH ST	GOLDEN GATE AVE	0	Not Stated	Pedestrian	North	Proceeding Straight	Driver	East	Making Right Turn	CVC 21453(d)	Injury (Complaint of Pain)	Vehicle/ Pedestrian	Pedestrian	Clear	Daylight
190536929	07/24/2019	12:24	Wednesday	LEAVENWORTH ST	TURK ST	7	North	Driver	North	Passing Other Vehicle	Driver	North	Other	CVC 21750	Injury (Complaint of Pain)	Sideswipe	Other Motor Vehicle	Clear	Daylight
190483289	07/04/2019	02:09	Thursday	EDDY ST	LEAVENWORTH ST	10	East	Driver	West	Passing Other Vehicle	Pedestrian	North	Other	CVC 21950(a)	Injury (Complaint of Pain)	Vehicle/ Pedestrian	Pedestrian	Clear	Dark - Street Lights
190464621	06/27/2019	13:50	Thursday	SUTTER ST	LEAVENWORTH ST	0	Not Stated	Pedestrian	South	Other	Driver	West	Entering Traffic	CVC 21954(a)	Injury (Other Visible)	Broadside	Pedestrian	Clear	Daylight
190335618	05/10/2019	16:55	Friday	LEAVENWORTH ST	TURK ST	60	North	Pedestrian	East	Entering Traffic	Driver	North	Proceeding Straight	CVC 21955	Injury (Complaint of Pain)	Vehicle/ Pedestrian	Pedestrian	Clear	Daylight
190263019	04/13/2019	14:40	Saturday	MCALLISTER ST	LEAVENWORTH ST	0	Not Stated	Driver	West	Proceeding Straight	Bicyclist	South	Proceeding Straight	CVC 21651(b)	Injury (Severe)	Vehicle/ Pedestrian	Bicycle	Clear	Daylight
190248776	04/08/2019	12:54	Monday	LEAVENWORTH ST	GOLDEN GATE AVE	0	Not Stated	Driver	North	Making Left Turn	Pedestrian	West	Proceeding Straight	CVC 22107	Injury (Complaint of Pain)	Vehicle/ Pedestrian	Pedestrian	Clear	Daylight
190249326	04/08/2019	14:58	Monday	EDDY ST	LEAVENWORTH ST	0	Not Stated	Driver	East	Proceeding Straight	Driver	North	Proceeding Straight	CVC Other than driver	Injury (Complaint of Pain)	Broadside	Other Motor Vehicle	Cloudy	Daylight
190212022	03/25/2019	14:58	Monday	GOLDEN GATE AVE	LEAVENWORTH ST	0	Not Stated	Driver	North	Proceeding Straight	Pedestrian	West	Proceeding Straight	CVC 21950(a)	Injury (Complaint of Pain)	Vehicle/ Pedestrian	Pedestrian	Raining	Daylight
190206348	03/23/2019	01:40	Saturday	LEAVENWORTH ST	ELLIS ST	0	Not Stated	Driver	Not Stated	Making Left Turn	Pedestrian	Not Stated	Proceeding Straight	CVC 21950(a)	Injury (Other Visible)	Broadside	Pedestrian	Clear	Dark - Street Lights
190206384	03/23/2019	01:40	Saturday	LEAVENWORTH ST	ELLIS ST	0	Not Stated	Driver	Not Stated	Making Left Turn	Pedestrian	West	Proceeding Straight	CVC 21950(a)	Injury (Other Visible)	Broadside	Pedestrian	Clear	Dark - Street Lights
190197145	03/19/2019	16:38	Tuesday	MCALLISTER ST	LEAVENWORTH ST	0	Not Stated	Driver	North	Making Right Turn	Bicyclist	Not Stated	Proceeding Straight	CVC Unknown	Injury (Severe)	Broadside	Bicycle	Clear	Daylight
190160437	03/05/2019	10:29	Tuesday	LEAVENWORTH ST	GOLDEN GATE AVE	14	North	Driver	North	Making Left Turn	Pedestrian	West	Not Stated	CVC 21954(b)	Fatal	Not Stated	Pedestrian	Raining	Daylight
190150212	03/01/2019	01:56	Friday	LEAVENWORTH ST	GOLDEN GATE AVE	18	South	Driver	South	Traveling Wrong Way				CVC 21651(b)	Injury (Severe)	Hit Object	Fixed Object	Clear	Dark - Street Lights

TransBASE Internal Dashboard

Geographic Extent: LEAVENWORTH ST from SUTTER ST to MCALLISTER ST (0.52 miles/2751.51 feet)

Spatial Intersect: No Restriction (SFMTA 20ft/150ft Buffer)

Data Range: 07/01/2015 to 06/30/2020

Pull Date: 10/26/2020

Case ID	Collision Date	Collision Time	Day of Week	Primary Road	Secondary Road	Distance	Direction	Party 1 Type	Party 1 Direction of Travel	Party 1 Movement Preceding Crash	Party 2 Type	Party 2 Direction of Travel	Party 2 Movement Preceding Crash	Vehicle Code Violation	Highest Degree of Injury	Type of Collision	Motor Vehicle Involved With	Weather	Lighting
190058020	01/24/2019	02:05	Thursday	LEAVENWORTH ST	GEARY ST	80	North	Driver	North	Proceeding Straight				CVC 22350	Injury (Other Visible)	Sideswipe	Parked Motor Vehicle	Clear	Dark - Street Lights
190027144	01/11/2019	16:27	Friday	GEARY ST	LEAVENWORTH ST	0	Not Stated	Driver	West	Making Left Turn	Pedestrian	South	Proceeding Straight	CVC 21950(a)	Injury (Complaint of Pain)	Vehicle/ Pedestrian	Pedestrian	Raining	Dusk - Dawn
180959052	12/21/2018	07:08	Friday	TURK ST	LEAVENWORTH ST	0	Not Stated	Driver	West	Proceeding Straight	Pedestrian	South	Making Left Turn	CVC 21950(a)	Injury (Complaint of Pain)	Vehicle/ Pedestrian	Pedestrian	Cloudy	Dark - Street Lights
180926192	12/08/2018	16:36	Saturday	LEAVENWORTH ST	MCALLISTER ST	0	Not Stated	Pedestrian	West	Proceeding Straight	Driver	North	Making Right Turn	CVC 21456(c)	Injury (Complaint of Pain)	Vehicle/ Pedestrian	Pedestrian	Clear	Daylight
180731496	09/26/2018	16:41	Wednesday	LEAVENWORTH ST	TURK ST	10	North	Pedestrian	West	Not Stated	Driver	North	Proceeding Straight	CVC 21453(d)	Injury (Severe)	Vehicle/ Pedestrian	Pedestrian	Clear	Daylight
180672232	09/05/2018	15:53	Wednesday	LEAVENWORTH ST	TURK ST	8	West	Driver	North	Making Right Turn	Pedestrian	West	Proceeding Straight	CVC 21950(a)	Injury (Complaint of Pain)	Sideswipe	Other Object	Clear	Daylight
180662459	09/02/2018	00:14	Sunday	LEAVENWORTH ST	EDDY ST	29	North	Driver	North	Making Left Turn				CVC 23153(a)	Injury (Severe)	Vehicle/ Pedestrian	Pedestrian	Clear	Dark - Street Lights
180224156	03/26/2018	07:08	Monday	LEAVENWORTH ST	TURK ST	51	South	Pedestrian	West	Other	Driver	North	Proceeding Straight	CVC 21955	Injury (Complaint of Pain)	Vehicle/ Pedestrian	Pedestrian	Clear	Daylight
180201289	03/16/2018	21:46	Friday	LEAVENWORTH ST	MCALLISTER ST	16	North	Driver	North	Making U Turn	Driver	North	Proceeding Straight	CVC 21801(a)	Injury (Other Visible)	Not Stated	Other Motor Vehicle	Clear	Dark - Street Lights
180186960	03/11/2018	20:26	Sunday	ELLIS ST	LEAVENWORTH ST	19	West	Bicyclist	East	Passing Other Vehicle	Driver	West	Proceeding Straight	CVC 21460(a)	Injury (Other Visible)	Head-On	Bicycle	Clear	Dark - Street Lights
180150119	02/25/2018	16:57	Sunday	LEAVENWORTH ST	TURK ST	0	Not Stated	Driver	West	Making Left Turn	Driver	North	Making Left Turn	CVC 22100(b)	Injury (Complaint of Pain)	Sideswipe	Other Motor Vehicle	Clear	Daylight
180051498	01/20/2018	02:50	Saturday	LEAVENWORTH ST	TURK ST	20	North	Pedestrian	West	Not Stated	Driver	North	Proceeding Straight	CVC 21955	Injury (Complaint of Pain)	Vehicle/ Pedestrian	Pedestrian	Clear	Dark - Street Lights
180051727	01/20/2018	09:05	Saturday	LEAVENWORTH ST	OFARRELL ST	0	Not Stated	Driver	East	Proceeding Straight	Driver	North	Proceeding Straight	CVC 21461(a)	Injury (Complaint of Pain)	Broadside	Other Motor Vehicle	Clear	Daylight
180046182	01/18/2018	08:56	Thursday	GEARY ST	LEAVENWORTH ST	0	Not Stated	Driver	West	Making Left Turn	Pedestrian	South	Proceeding Straight	CVC 21950(a)	Injury (Other Visible)	Vehicle/ Pedestrian	Pedestrian	Cloudy	Daylight
171005327	12/12/2017	17:36	Tuesday	LEAVENWORTH ST	TURK ST	145	North	Pedestrian	West	Not Stated	Driver	North	Proceeding Straight	CVC 21955	Injury (Other Visible)	Vehicle/ Pedestrian	Pedestrian	Clear	Dark - Street Lights
170919668	11/11/2017	04:45	Saturday	ELLIS ST	LEAVENWORTH ST	0	Not Stated	Driver	South	Traveling Wrong Way	Driver	West	Proceeding Straight	CVC 21657	Injury (Other Visible)	Broadside	Other Motor Vehicle	Clear	Dark - Street Lights

TransBASE Internal Dashboard

Geographic Extent: LEAVENWORTH ST from SUTTER ST to MCALLISTER ST (0.52 miles/2751.51 feet)

Spatial Intersect: No Restriction (SFMTA 20ft/150ft Buffer)

Data Range: 07/01/2015 to 06/30/2020

Pull Date: 10/26/2020

Case ID	Collision Date	Collision Time	Day of Week	Primary Road	Secondary Road	Distance	Direction	Party 1 Type	Party 1 Direction of Travel	Party 1 Movement Preceding Crash	Party 2 Type	Party 2 Direction of Travel	Party 2 Movement Preceding Crash	Vehicle Code Violation	Highest Degree of Injury	Type of Collision	Motor Vehicle Involved With	Weather	Lighting
170826273	10/09/2017	23:20	Monday	LEAVENWORTH ST	TURK ST	0	Not Stated	Pedestrian	West	Proceeding Straight	Driver	North	Proceeding Straight	CVC 21954(a)	Injury (Complaint of Pain)	Vehicle/ Pedestrian	Pedestrian	Clear	Dark - Street Lights
170785970	09/26/2017	12:48	Tuesday	LEAVENWORTH ST	GOLDEN GATE AVE	3	South	Driver	North	Proceeding Straight	Pedestrian	West	Not Stated	CVC 21950(a)	Fatal	Vehicle/ Pedestrian	Pedestrian	Clear	Daylight
170714634	09/01/2017	19:36	Friday	TURK ST	LEAVENWORTH ST	0	Not Stated	Driver	North	Making Left Turn	Pedestrian	North	Proceeding Straight	CVC 21950(a)	Injury (Other Visible)	Sideswipe	Pedestrian	Clear	Dusk - Dawn
170709992	08/31/2017	10:35	Thursday	GEARY ST	LEAVENWORTH ST	0	Not Stated	Driver	North	Proceeding Straight	Driver	West	Proceeding Straight	CVC 21453(a)	Injury (Complaint of Pain)	Broadside	Other Motor Vehicle	Clear	Daylight
170649019	08/09/2017	10:40	Wednesday	GOLDEN GATE AVE	LEAVENWORTH ST	0	Not Stated	Driver	East	Making Left Turn	Pedestrian	West	Proceeding Straight	CVC 21950(a)	Injury (Other Visible)	Vehicle/ Pedestrian	Pedestrian	Clear	Daylight
170625990	08/01/2017	17:45	Tuesday	TURK ST	LEAVENWORTH ST	10	West	Driver	West	Proceeding Straight	Bicyclist	West	Stopped In Road	CVC Unknown	Injury (Complaint of Pain)	Rear End	Bicycle	Clear	Daylight
170494303	06/17/2017	16:34	Saturday	LEAVENWORTH ST	TURK ST	0	Not Stated	Driver	North	Making Right Turn	Pedestrian	East	Proceeding Straight	CVC 21950(a)	Injury (Complaint of Pain)	Vehicle/ Pedestrian	Pedestrian	Clear	Daylight
170460279	06/05/2017	17:10	Monday	TURK ST	LEAVENWORTH ST	0	Not Stated	Driver	West	Proceeding Straight	Pedestrian	South	Other	CVC 21950(a)	Injury (Complaint of Pain)	Vehicle/ Pedestrian	Pedestrian	Clear	Daylight
170460382	06/05/2017	17:23	Monday	LEAVENWORTH ST	ELLIS ST	0	Not Stated	Driver	North	Proceeding Straight	Pedestrian	West	Proceeding Straight	CVC 21950(a)	Injury (Complaint of Pain)	Vehicle/ Pedestrian	Pedestrian	Clear	Daylight
170463126	06/02/2017	20:55	Friday	LEAVENWORTH ST	TURK ST	20	North	Pedestrian	North	Entering Traffic	Driver	Not Stated	Proceeding Straight	CVC 21954(a)	Injury (Severe)	Vehicle/ Pedestrian	Not Stated	Clear	Dark - Street Lights
170449201	06/01/2017	15:54	Thursday	MCALLISTER ST	LEAVENWORTH ST	0	Not Stated	Driver	West	Proceeding Straight	Driver	West	Making Right Turn	CVC 22101(d)	Injury (Complaint of Pain)	Sideswipe	Other Motor Vehicle	Clear	Daylight
170447283	05/31/2017	22:05	Wednesday	GOLDEN GATE AVE	LEAVENWORTH ST	0	Not Stated	Driver	North	Proceeding Straight	Driver	East	Proceeding Straight	CVC 21453(a)	Injury (Complaint of Pain)	Broadside	Other Motor Vehicle	Clear	Dark - Street Lights
170436800	05/28/2017	05:20	Sunday	LEAVENWORTH ST	POST ST	0	Not Stated	Driver	East	Crossed Into Opposing Lane - Unplanned	Driver	North	Proceeding Straight	CVC 21453(a)	Injury (Complaint of Pain)	Broadside	Motor Vehicle on Other Roadway	Clear	Dusk - Dawn
170403279	05/16/2017	15:15	Tuesday	LEAVENWORTH ST	GOLDEN GATE AVE	60	South	Driver	North	Proceeding Straight	Driver	North	Stopped In Road	CVC 22350	Injury (Complaint of Pain)	Rear End	Other Motor Vehicle	Clear	Daylight
170370452	05/05/2017	21:49	Friday	TURK ST	LEAVENWORTH ST	5	West	Driver	West	Making Left Turn	Pedestrian	South	Proceeding Straight	CVC 21950(a)	Injury (Complaint of Pain)	Vehicle/ Pedestrian	Pedestrian	Clear	Dark - Street Lights

TransBASE Internal Dashboard

Geographic Extent: LEAVENWORTH ST from SUTTER ST to MCALLISTER ST (0.52 miles/2751.51 feet)

Spatial Intersect: No Restriction (SFMTA 20ft/150ft Buffer)

Data Range: 07/01/2015 to 06/30/2020

Pull Date: 10/26/2020

Case ID	Collision Date	Collision Time	Day of Week	Primary Road	Secondary Road	Distance	Direction	Party 1 Type	Party 1 Direction of Travel	Party 1 Movement Preceding Crash	Party 2 Type	Party 2 Direction of Travel	Party 2 Movement Preceding Crash	Vehicle Code Violation	Highest Degree of Injury	Type of Collision	Motor Vehicle Involved With	Weather	Lighting
170354616	04/30/2017	19:00	Sunday	TURK ST	LEAVENWORTH ST	3	West	Driver	West	Making Left Turn	Pedestrian	South	Proceeding Straight	CVC 20001(a)	Injury (Other Visible)	Vehicle/ Pedestrian	Pedestrian	Clear	Dusk - Dawn
170327099	04/21/2017	13:50	Friday	GEARY ST	LEAVENWORTH ST	0	Not Stated	Driver	North	Proceeding Straight	Driver	West	Proceeding Straight	CVC 21800(d)	Injury (Complaint of Pain)	Not Stated	Not Stated	Clear	Daylight
170300299	04/12/2017	15:54	Wednesday	MCALLISTER ST	LEAVENWORTH ST	11	South	Bicyclist	West	Proceeding Straight	Driver	West	Making Right Turn	CVC 22101(d)	Injury (Other Visible)	Broadside	Bicycle	Cloudy	Daylight
170293967	04/10/2017	17:19	Monday	LEAVENWORTH ST	MCALLISTER ST	10	North	Driver	North	Making Right Turn				CVC 22350	Injury (Complaint of Pain)	Other	Not Stated	Clear	Daylight
170230511	03/24/2017	20:25	Friday	LEAVENWORTH ST	SUTTER ST	0	Not Stated	Driver	West	Making Left Turn	Pedestrian	South	Proceeding Straight	CVC 21950(a)	Injury (Complaint of Pain)	Broadside	Pedestrian	Raining	Dusk - Dawn
170019575	01/07/2017	21:13	Saturday	LEAVENWORTH ST	EDDY ST	0	Not Stated	Driver	West	Making Left Turn	Pedestrian	North	Proceeding Straight	CVC 21950(a)	Injury (Complaint of Pain)	Vehicle/ Pedestrian	Pedestrian	Raining	Dark - Street Lights
161010176	12/13/2016	09:00	Tuesday	LEAVENWORTH ST	GOLDEN GATE AVE	141	North	Pedestrian	West	Entering Traffic	Driver	North	Proceeding Straight	CVC 21954(a)	Injury (Complaint of Pain)	Vehicle/ Pedestrian	Pedestrian	Clear	Daylight
160970874	11/29/2016	13:01	Tuesday	MCALLISTER ST	LEAVENWORTH ST	0	Not Stated	Driver	West	Passing Other Vehicle	Driver	West	Proceeding Straight	CVC 21658(a)	Injury (Complaint of Pain)	Sideswipe	Other Motor Vehicle	Clear	Daylight
160912434	11/09/2016	07:32	Wednesday	LEAVENWORTH ST	MCALLISTER ST	0	Not Stated	Driver	East	Proceeding Straight				CVC 22350	Injury (Complaint of Pain)	Not Stated	Fixed Object	Clear	Daylight
160743477	09/13/2016	13:04	Tuesday	MCALLISTER ST	LEAVENWORTH ST	0	Not Stated	Bicyclist	West	Proceeding Straight	Driver	West	Making Right Turn	CVC 22107	Injury (Complaint of Pain)	Broadside	Bicycle	Clear	Daylight
160696898	08/28/2016	10:13	Sunday	LEAVENWORTH ST	EDDY ST	0	Not Stated	Driver	North	Proceeding Straight	Driver	East	Proceeding Straight	CVC 21453(a)	Injury (Other Visible)	Broadside	Other Motor Vehicle	Clear	Daylight
160591232	07/22/2016	15:21	Friday	EDDY ST	LEAVENWORTH ST	16	West	Driver	East	Parking Maneuver	Pedestrian	Not Stated	Not Stated	CVC 22350	Injury (Complaint of Pain)	Sideswipe	Fixed Object	Cloudy	Daylight
160509837	06/23/2016	17:55	Thursday	SUTTER ST	LEAVENWORTH ST	0	Not Stated	Driver	West	Proceeding Straight	Pedestrian	South	Proceeding Straight	CVC 21950(a)	Injury (Other Visible)	Vehicle/ Pedestrian	Pedestrian	Clear	Daylight
160406631	05/18/2016	12:01	Wednesday	LEAVENWORTH ST	TURK ST	70	South	Pedestrian	North	Parked	Driver	North	Changing Lanes	CVC 22517	Injury (Complaint of Pain)	Sideswipe	Other Motor Vehicle	Clear	Daylight
160397228	05/15/2016	13:30	Sunday	LEAVENWORTH ST	TURK ST	0	Not Stated	Other	Not Stated	Other	Pedestrian	West	Not Stated	CVC Unknown	Injury (Complaint of Pain)	Vehicle/ Pedestrian	Pedestrian	Clear	Daylight
160246443	03/24/2016	23:56	Thursday	LEAVENWORTH ST	GOLDEN GATE AVE	0	Not Stated	Pedestrian	East	Proceeding Straight	Driver	North	Making Left Turn	CVC 21955	Injury (Complaint of Pain)	Vehicle/ Pedestrian	Pedestrian	Clear	Dark - Street Lights

TransBASE Internal Dashboard

Geographic Extent: LEAVENWORTH ST from SUTTER ST to MCALLISTER ST (0.52 miles/2751.51 feet)

Spatial Intersect: No Restriction (SFMTA 20ft/150ft Buffer)

Data Range: 07/01/2015 to 06/30/2020

Pull Date: 10/26/2020

Case ID	Collision Date	Collision Time	Day of Week	Primary Road	Secondary Road	Distance	Direction	Party 1 Type	Party 1 Direction of Travel	Party 1 Movement Preceding Crash	Party 2 Type	Party 2 Direction of Travel	Party 2 Movement Preceding Crash	Vehicle Code Violation	Highest Degree of Injury	Type of Collision	Motor Vehicle Involved With	Weather	Lighting
160240401	03/22/2016	19:50	Tuesday	LEAVENWORTH ST	MCALLISTER ST	92	North	Pedestrian	North	Crossed Into Opposing Lane - Unplanned	Driver	North	Proceeding Straight	CVC 21954(a)	Injury (Complaint of Pain)	Vehicle/ Pedestrian	Pedestrian	Clear	Dark - Street Lights
160232157	03/20/2016	01:40	Sunday	LEAVENWORTH ST	OFARRELL ST	0	Not Stated	Pedestrian	West	Not Stated	Driver	North	Making Left Turn	CVC 21950(b)	Injury (Complaint of Pain)	Vehicle/ Pedestrian	Pedestrian	Clear	Dark - Street Lights
160211004	03/12/2016	18:44	Saturday	ELLIS ST	LEAVENWORTH ST	0	Not Stated	Driver	West	Proceeding Straight	Pedestrian	South	Not Stated	CVC 21453(a)	Fatal	Vehicle/ Pedestrian	Pedestrian	Raining	Dark - Street Lights
160193010	03/06/2016	09:00	Sunday	LEAVENWORTH ST	OFARRELL ST	0	Not Stated	Driver	North	Proceeding Straight	Driver	East	Proceeding Straight	CVC 21453(a)	Injury (Complaint of Pain)	Sideswipe	Other Motor Vehicle	Clear	Daylight
160175284	02/29/2016	05:28	Monday	EDDY ST	LEAVENWORTH ST	0	Not Stated	Bicyclist	South	Proceeding Straight	Driver	North	Making Left Turn	CVC 21657	Injury (Complaint of Pain)	Head-On	Bicycle	Not Stated	Not Stated
151122747	12/30/2015	11:59	Wednesday	GEARY ST	LEAVENWORTH ST	0	Not Stated	Driver	North	Proceeding Straight	Driver	West	Proceeding Straight	CVC 21453(a)	Injury (Complaint of Pain)	Broadside	Other Motor Vehicle	Raining	Daylight
151068464	12/10/2015	11:20	Thursday	LEAVENWORTH ST	SUTTER ST	0	Not Stated	Driver	North	Proceeding Straight	Driver	North	Stopped In Road	CVC 22350	Injury (Complaint of Pain)	Rear End	Other Motor Vehicle	Clear	Daylight
151027567	11/26/2015	03:44	Thursday	LEAVENWORTH ST	OFARRELL ST	20	South	Driver	South	Making Left Turn	Pedestrian	Not Stated	Not Stated	CVC 23153(a)	Injury (Complaint of Pain)	Vehicle/ Pedestrian	Pedestrian	Clear	Dark - Street Lights
151016855	11/22/2015	12:29	Sunday	SUTTER ST	LEAVENWORTH ST	11	West	Driver	West	Making Left Turn	Pedestrian	North	Proceeding Straight	CVC 21950(a)	Injury (Other Visible)	Vehicle/ Pedestrian	Pedestrian	Clear	Daylight
150996222	11/15/2015	21:19	Sunday	EDDY ST	LEAVENWORTH ST	0	Not Stated	Driver	East	Proceeding Straight	Driver	North	Proceeding Straight	CVC 21453(a)	Injury (Complaint of Pain)	Broadside	Other Motor Vehicle	Clear	Dark - Street Lights
150979820	11/10/2015	09:25	Tuesday	SUTTER ST	LEAVENWORTH ST	0	Not Stated	Driver	West	Proceeding Straight	Driver	North	Proceeding Straight	CVC 21453(a)	Injury (Complaint of Pain)	Broadside	Other Motor Vehicle	Clear	Daylight
150970618	11/06/2015	20:12	Friday	LEAVENWORTH ST	TURK ST	0	Not Stated	Driver	West	Making Left Turn	Pedestrian	North	Other	CVC 21950(a)	Injury (Complaint of Pain)	Vehicle/ Pedestrian	Pedestrian	Clear	Dark - Street Lights
150877826	10/07/2015	12:18	Wednesday	GOLDEN GATE AVE	LEAVENWORTH ST	14	Not Stated	Driver	North	Making Left Turn	Pedestrian	East	Not Stated	CVC 21950(a)	Injury (Other Visible)	Vehicle/ Pedestrian	Pedestrian	Clear	Daylight
150869011	10/04/2015	10:55	Sunday	LEAVENWORTH ST	GEARY ST	0	Not Stated	Driver	North	Proceeding Straight	Driver	West	Proceeding Straight	CVC 21453(a)	Injury (Complaint of Pain)	Broadside	Other Motor Vehicle	Clear	Daylight
150666679	07/31/2015	18:05	Friday	LEAVENWORTH ST	SUTTER ST	0	Not Stated	Driver	North	Changing Lanes	Driver	North	Parked	CVC 21658(a)	Injury (Complaint of Pain)	Sideswipe	Motor Vehicle on Other Roadway	Clear	Daylight

TransBASE Internal Dashboard

Geographic Extent: LEAVENWORTH ST from SUTTER ST to MCALLISTER ST (0.52 miles/2751.51 feet)

Spatial Intersect: No Restriction (SFMTA 20ft/150ft Buffer)

Data Range: 07/01/2015 to 06/30/2020

Pull Date: 10/26/2020

Metadata Information

Collision Filters

Database Source: TransBASESF.org
Database Pull Date: 10/26/2020
Collision Level: Injury Collisions
Boundary: LEAVENWORTH ST from SUTTER ST to MCALLISTER ST (0.52 miles/2751.51 feet)
Collision Dates: 07/01/2015 to 06/30/2020
Collision Month Filter(s): No Restrictions
Collision Distance: Any Distance
Collision Severity Filter(s): No Restrictions
Primary Collision Factor Filter(s): No Restrictions
Collision Type Filter(s): No Restrictions
Intersection/Midblock: No Restriction (SFMTA 20ft/150ft Buffer)

Party Filters

Party Involved Type: No Restrictions
Party Involved Gender: No Restrictions
Party Involved at Fault: No Restrictions
Party Involved Age: No Restriction
Party Involved Sobriety: No Restrictions
Party Involved Condition: No Restrictions
Party Involved Direction of Travel: No Restrictions
Party Involved Safety Equipment 1: No Restrictions
Party Involved Safety Equipment 2: No Restrictions
Party Involved Insurance: No Restrictions
Party Involved Other Associated Factors : No Restrictions
Party Involved Movement Preceding Collision: No Restrictions
Party Involved Vehicle Type: No Restrictions
Party Involved Race: No Restrictions
Party Involved Special Info: No Restrictions

Victim Filters

Victim Involved Role: No Restrictions
Victim Involved Degree of Injury: No Restrictions
Victim Involved Age: No Restriction
Victim Involved Seating Position: No Restrictions
Victim Involved Safety Equipment: No Restrictions
Victim Involved Ejected: No Restrictions

Environmental Filters

Nearest Traffic Control: No Restriction
Intersecting Speed Limit: No Restriction
Intersecting Network: No Restriction
Intersecting Street Class: No Restriction
Weather Description: No Restrictions
Lighting Description: No Restrictions



ENGINEERING AND TRAFFIC SURVEY

I. LOCATION: McAllister Street, between Van Ness Avenue and Market Street

Street width is more than 40 feet: yes no

This Engineering and Traffic Survey was prepared according to the regulations and procedures in Part 2, Section 2B.13 of the California Manual on Uniform Traffic Control Devices.

This survey was performed on the 22nd day of October 2020, at my direction by qualified engineering personnel. The results of the survey are presented in the following synopsis.

II. SPEED SURVEY RESULTS

Date Conducted: Thursday, October 22, 2020
Time of Day: 9:57 A.M. – 10:56 A.M.
Weather Conditions: Clear
Traffic Conditions: Free Flow, lighter traffic due to Covid pandemic

85th Percentile Speed

Location 1: McAllister Street, between Larkin Street and Hyde Street
Westbound: 24.3 mph Eastbound: 22.6

III. COLLISION RATE

(A) Coverage (5-years): 7/1/2015–6/30/2020
(B) Number of Collisions: 94
(C) 24-Hour Volume: 8,280 vehicles
(D) Length of Section: 2985.97 ft. or 0.57 miles

Collision rate = [(B) x 10⁶] / [(A) x 365 x (C) x (D)] = 10.91 collisions/MVM



IV. SPECIAL CONDITIONS

This section of McAllister Street is on the Vision Zero High Injury Network

- V. This survey justifies a speed limit of **20 mph for McAllister Street, between Van Ness Avenue and Market Street** as adjusted by applicable provisions of the California Manual on Uniform Traffic Control Devices. **The existing speed limit is 25 mph.**
- VI. I certify that this document is a true and accurate copy of the original on file with the San Francisco Municipal Transportation Agency.

_____ Date _____
 Ricardo A. Olea
 City Traffic Engineer



24-Hour Volume Calculation

LOCATION: McAllister Street between Van Ness Avenue and Market Street

DAY: Thursday

DATE: 10 / 22 / 2020

TIME OF 10 MIN

COUNT: 09:46 A.M – 09:56 A.M. (Location #1 below)

WEATHER: Clear

AREA TYPE: Residential / Commercial

TRAFFIC

CONDITIONS: Free Flow, lighter traffic due to Covid pandemic

RECORDED BY: Steven Rubino

10 Minute Counts:

Location 1: McAllister Street, between Larkin Street and Hyde Street

Westbound: 57

Eastbound: 12

24 Hour Volume:

(A) Location 1 Total Volume = 69

24 Hour Volume = (A) x 6 x 20 = 8,280 vehicles / day

SPEED STUDY FORM

LOCATION MCAJISTER STREET BETWEEN LARKIN STREET AND HYDE STREET

DAY THURSDAY DATE 10.22.20 TIME: START 9:57a STOP 10:56a

WEATHER CLEAR NO. LANES 3 RECORDED BY S. RUBINO

COMMENTS 3 LANES (2-W.B) (1-E.B)

DIRECTION WESTBOUND				DIRECTION EASTBOUND			
MPH	TALLY	NO.	%	MPH	TALLY	NO.	%
OVER				OVER			
49				49			
48				48			
47				47			
46				46			
45				45			
44				44			
43				43			
42				42			
41				41			
40				40			
39				39			
38				38			
37				37			
36				36			
35				35			
34				34			
33				33			
32		1	100	32			
31				31		1	100
30		1	99	30			
29		2	98	29			
28		1	96	28			
27		2	95	27			
26		2	93	26		2	99
25		4	91	25		4	97
24		5	82	24		5	93
23		5	72	23		5	88
22		5	61	22		5	80
21		5	50	21		5	70
20		5	31	20		5	56
19		4	19	19		4	41
18		4	15	18		4	30
17		4	8	17		4	23
16		2	3	16		2	13
15		2	2	15		2	9
UNDER				UNDER			

24.3 mph
85%

22.6 mph
85%

TransBASE Internal Dashboard

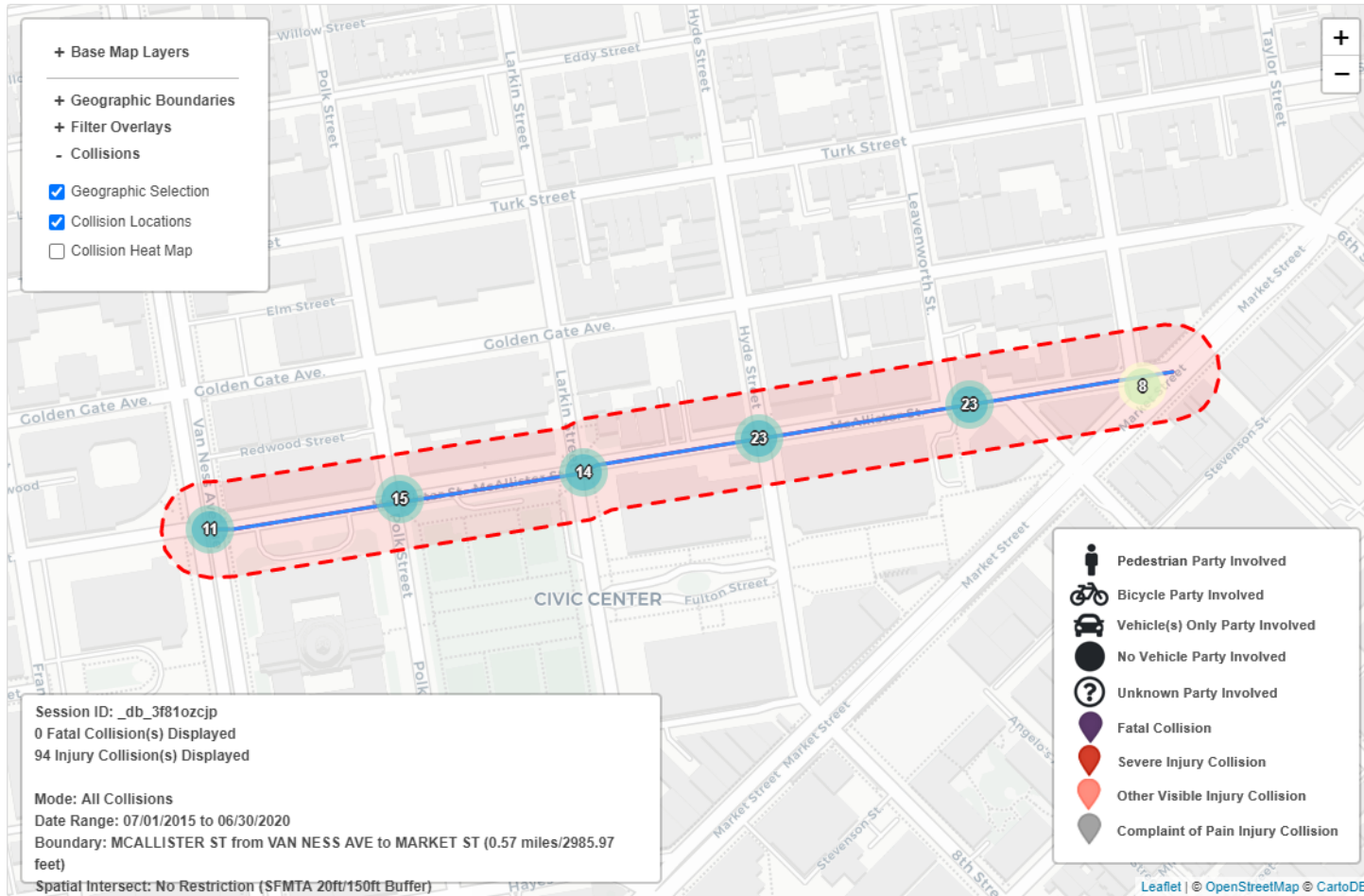
Geographic Extent: MCALLISTER ST from VAN NESS AVE to MARKET ST (0.57 miles/2985.97 feet)

Spatial Intersect: No Restriction (SFMTA 20ft/150ft Buffer)

Data Range: 07/01/2015 to 06/30/2020

Pull Date: 10/7/2020

Geographic Extent



TransBASE Internal Dashboard

Geographic Extent: MCALLISTER ST from VAN NESS AVE to MARKET ST (0.57 miles/2985.97 feet)

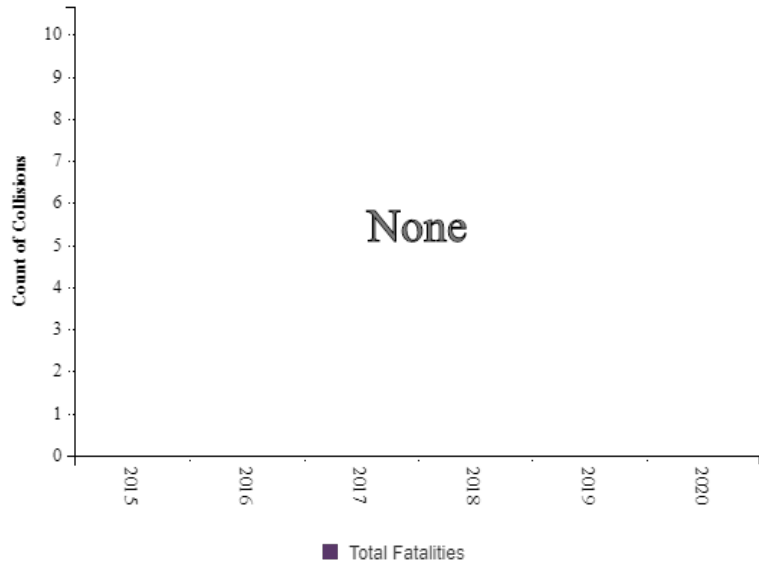
Spatial Intersect: No Restriction (SFMTA 20ft/150ft Buffer)

Data Range: 07/01/2015 to 06/30/2020

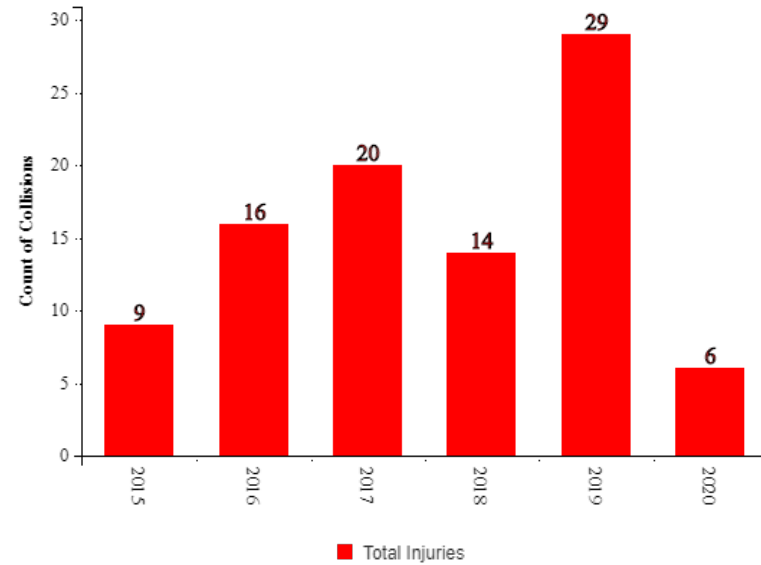
Pull Date: 10/7/2020

Graphs and Trends

Total Fatal Collisions



Total Injury Collisions



TransBASE Internal Dashboard

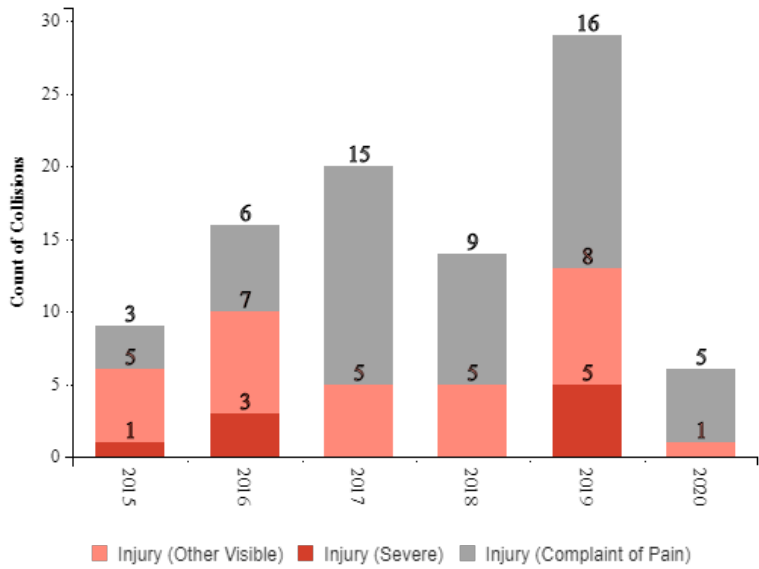
Geographic Extent: MCALLISTER ST from VAN NESS AVE to MARKET ST (0.57 miles/2985.97 feet)

Spatial Intersect: No Restriction (SFMTA 20ft/150ft Buffer)

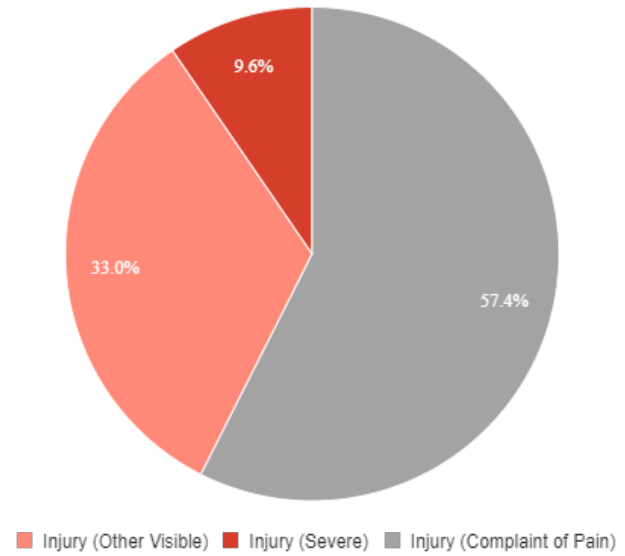
Data Range: 07/01/2015 to 06/30/2020

Pull Date: 10/7/2020

Highest Degree of Injury Severity in Collision



Highest Degree of Injury Severity in Collision



TransBASE Internal Dashboard

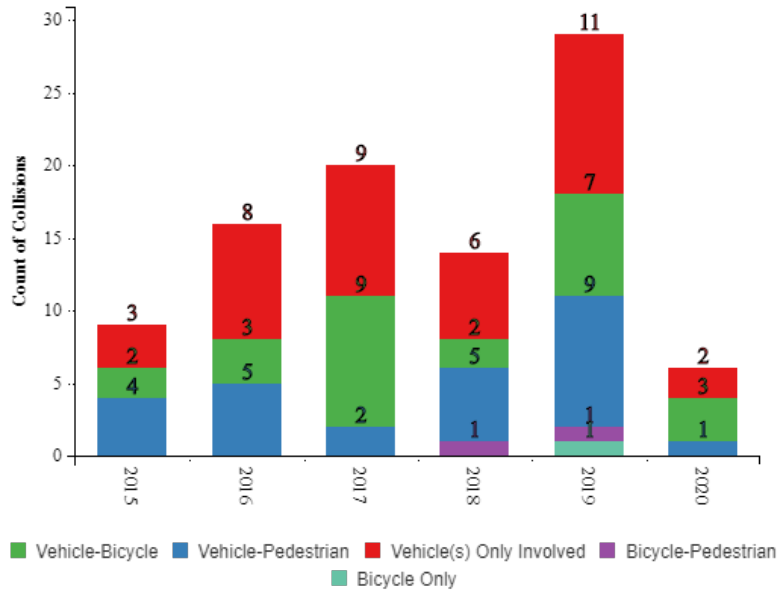
Geographic Extent: MCALLISTER ST from VAN NESS AVE to MARKET ST (0.57 miles/2985.97 feet)

Spatial Intersect: No Restriction (SFMTA 20ft/150ft Buffer)

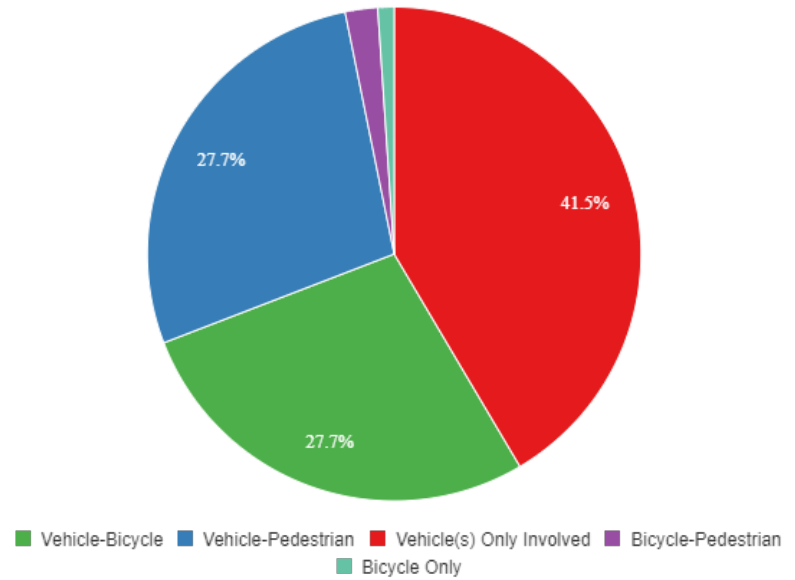
Data Range: 07/01/2015 to 06/30/2020

Pull Date: 10/7/2020

Parties Involved



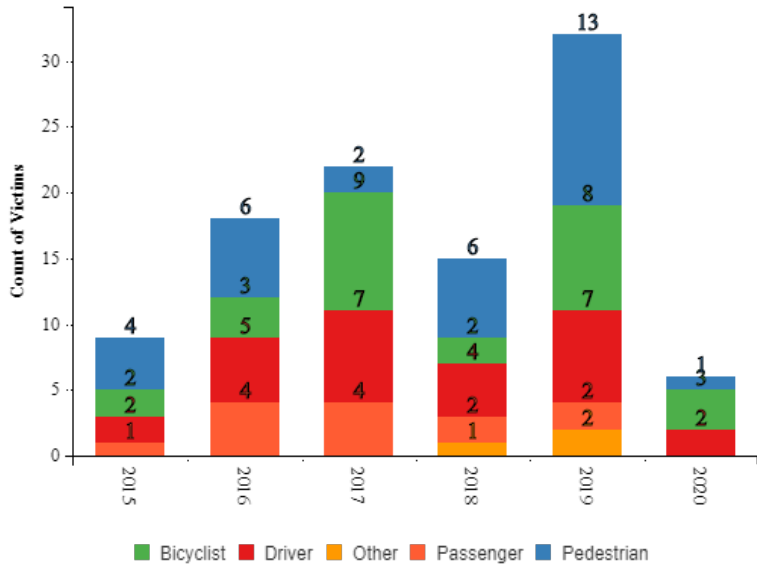
Parties Involved



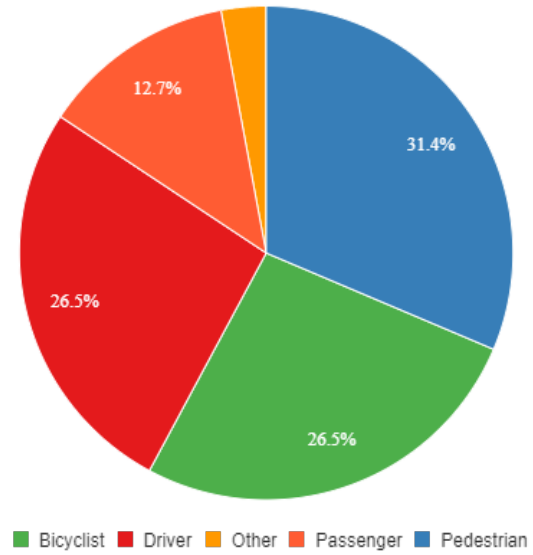
TransBASE Internal Dashboard

Geographic Extent: MCALLISTER ST from VAN NESS AVE to MARKET ST (0.57 miles/2985.97 feet)
 Spatial Intersect: No Restriction (SFMTA 20ft/150ft Buffer)
 Data Range: 07/01/2015 to 06/30/2020
 Pull Date: 10/7/2020

Victim Involved Role



Victim Involved Role



TransBASE Internal Dashboard

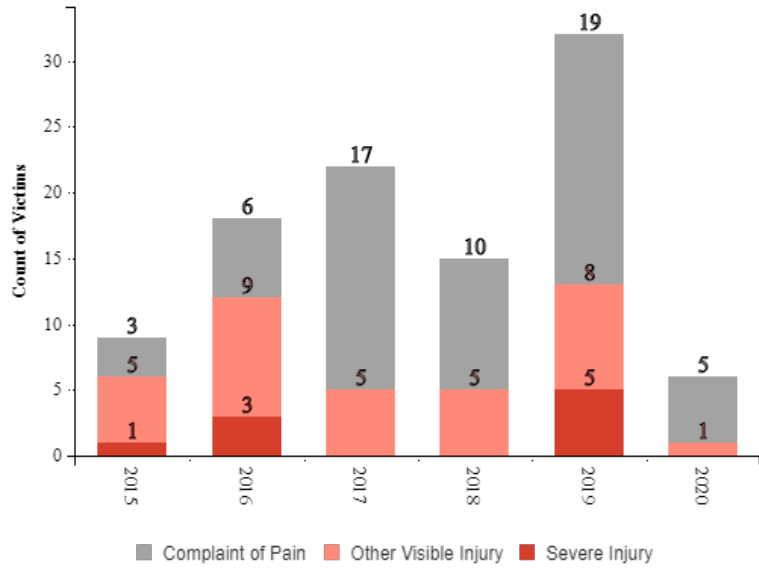
Geographic Extent: MCALLISTER ST from VAN NESS AVE to MARKET ST (0.57 miles/2985.97 feet)

Spatial Intersect: No Restriction (SFMTA 20ft/150ft Buffer)

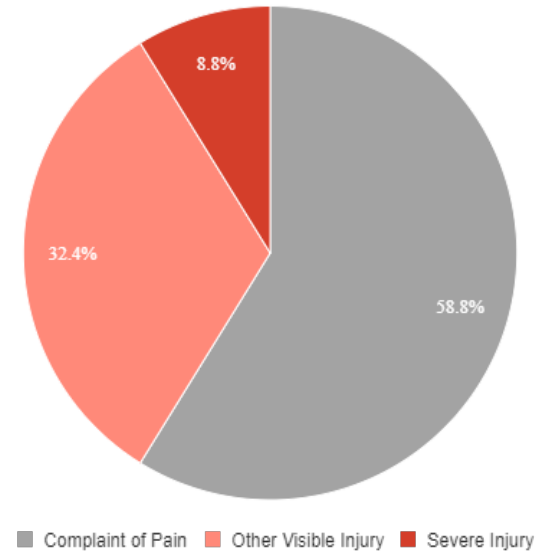
Data Range: 07/01/2015 to 06/30/2020

Pull Date: 10/7/2020

Victim Involved Degree of Injury



Victim Involved Degree of Injury



TransBASE Internal Dashboard

Geographic Extent: MCALLISTER ST from VAN NESS AVE to MARKET ST (0.57 miles/2985.97 feet)

Spatial Intersect: No Restriction (SFMTA 20ft/150ft Buffer)

Data Range: 07/01/2015 to 06/30/2020

Pull Date: 10/7/2020

Collision/Party/Victim Table

Showing 1 to 94 of 94 entries

Count of Fatal Collisions: 0

Count of Non-Fatal Injury Collisions: 94

Total Count of Fatal/Non-Fatal Injury Collisions: 94

Case ID	Collision Date	Collision Time	Day of Week	Primary Road	Secondary Road	Distance	Direction	Party 1 Type	Party 1 Direction of Travel	Party 1 Movement Preceding Crash	Party 2 Type	Party 2 Direction of Travel	Party 2 Movement Preceding Crash	Vehicle Code Violation	Highest Degree of Injury	Type of Collision	Motor Vehicle Involved With	Weather	Lighting
200352657	06/11/2020	14:00	Thursday	MCALLISTER ST	LEAVENWORTH ST	0	Not Stated	Pedestrian	South	Entering Traffic	Driver	West	Proceeding Straight	CVC 21453(d)	Injury (Complaint of Pain)	Broadside	Pedestrian	Clear	Daylight
200164816	03/05/2020	08:20	Thursday	MCALLISTER ST	HYDE ST	0	Not Stated	Driver	East	Other	Bicyclist	East	Proceeding Straight	CVC 21750	Injury (Complaint of Pain)	Sideswipe	Bicycle	Clear	Daylight
200126991	02/19/2020	18:49	Wednesday	MCALLISTER ST	LARKIN ST	0	Not Stated	Driver	North	Making Left Turn	Bicyclist	West	Proceeding Straight	CVC 21801(a)	Injury (Other Visible)	Broadside	Bicycle	Clear	Dark - Street Lights
200114388	02/14/2020	20:25	Friday	MCALLISTER ST	CHARLES J BRENHAM PL	0	Not Stated	Driver	Not Stated	Making Left Turn	Driver	West	Making Left Turn	CVC 22107	Injury (Complaint of Pain)	Sideswipe	Other Motor Vehicle	Clear	Dark - Street Lights
200090766	02/05/2020	18:06	Wednesday	MCALLISTER ST	LEAVENWORTH ST	0	Not Stated	Driver	Not Stated	Making Right Turn	Bicyclist	West	Proceeding Straight	CVC 22107	Injury (Complaint of Pain)	Sideswipe	Bicycle	Clear	Dark - Street Lights
200083608	02/03/2020	01:55	Monday	CHARLES J BRENHAM PL	MCALLISTER ST	0	Not Stated	Driver	North	Proceeding Straight				CVC 22350	Injury (Complaint of Pain)	Hit Object	Fixed Object	Clear	Dark - Street Lights
190952563	12/19/2019	13:50	Thursday	VAN NESS AVE	MCALLISTER ST	0	Not Stated	Driver	North	Changing Lanes	Driver	North	Proceeding Straight	CVC 22107	Injury (Complaint of Pain)	Sideswipe	Other Motor Vehicle	Clear	Daylight
190921853	12/07/2019	12:00	Saturday	VAN NESS AVE	MCALLISTER ST	0	Not Stated	Driver	North	Proceeding Straight	Driver	West	Proceeding Straight	CVC 21453(a)	Injury (Complaint of Pain)	Broadside	Other Motor Vehicle	Raining	Daylight
190895957	11/26/2019	19:45	Tuesday	VAN NESS AVE	MCALLISTER ST	0	Not Stated	Driver	South	Making Left Turn	Pedestrian	West	Proceeding Straight	CVC 21950(a)	Injury (Complaint of Pain)	Vehicle/ Pedestrian	Pedestrian	Raining	Dark - Street Lights
190840162	11/06/2019	13:10	Wednesday	MARKET ST	JONES ST	10	East	Driver	East	Merging	Bicyclist	East	Merging	CVC 22107	Injury (Other Visible)	Sideswipe	Bicycle	Clear	Daylight
190780740	10/16/2019	16:45	Wednesday	HYDE ST	MCALLISTER ST	0	Not Stated	Driver	South	Making Right Turn	Pedestrian	West	Not Stated	CVC 21950(a)	Injury (Complaint of Pain)	Vehicle/ Pedestrian	Pedestrian	Clear	Daylight
190777139	10/15/2019	15:30	Tuesday	MCALLISTER ST	LARKIN ST	0	Not Stated	Pedestrian	Not Stated	Entering Traffic	Driver	Not Stated	Proceeding Straight	CVC 21456(c)	Injury (Complaint of Pain)	Vehicle/ Pedestrian	Pedestrian	Clear	Daylight
190766803	10/11/2019	16:35	Friday	MCALLISTER ST	HYDE ST	0	Not Stated	Driver	South	Making Left Turn	Other	East	Proceeding Straight	CVC 21801(a)	Injury (Other Visible)	Broadside	Pedestrian	Clear	Daylight

TransBASE Internal Dashboard

Geographic Extent: MCALLISTER ST from VAN NESS AVE to MARKET ST (0.57 miles/2985.97 feet)

Spatial Intersect: No Restriction (SFMTA 20ft/150ft Buffer)

Data Range: 07/01/2015 to 06/30/2020

Pull Date: 10/7/2020

Case ID	Collision Date	Collision Time	Day of Week	Primary Road	Secondary Road	Distance	Direction	Party 1 Type	Party 1 Direction of Travel	Party 1 Movement Preceding Crash	Party 2 Type	Party 2 Direction of Travel	Party 2 Movement Preceding Crash	Vehicle Code Violation	Highest Degree of Injury	Type of Collision	Motor Vehicle Involved With	Weather	Lighting
190732490	09/30/2019	07:41	Monday	HYDE ST	MCALLISTER ST	0	Not Stated	Other	South	Proceeding Straight	Driver	West	Making Right Turn	CVC 22350	Injury (Complaint of Pain)	Broadside	Other Object	Cloudy	Daylight
190720291	09/25/2019	22:36	Wednesday	MCALLISTER ST	POLK ST	0	Not Stated	Driver	West	Making Left Turn	Driver	East	Proceeding Straight	CVC 22107	Injury (Severe)	Broadside	Other Motor Vehicle	Clear	Dark - Street Lights
190716046	09/24/2019	16:36	Tuesday	CHARLES J BRENHAM PL	MCALLISTER ST	0	Not Stated	Other	North	Stopped	Bicyclist	North	Proceeding Straight	CVC 22517	Injury (Other Visible)	Sideswipe	Bicycle	Clear	Daylight
190716513	09/24/2019	19:40	Tuesday	MCALLISTER ST	POLK ST	0	Not Stated	Driver	West	Proceeding Straight	Parked Vehicle	West	Parked	CVC 22350	Injury (Complaint of Pain)	Rear End	Parked Motor Vehicle	Clear	Dark - Street Lights
190699862	09/18/2019	21:35	Wednesday	MCALLISTER ST	HYDE ST	0	Not Stated	Driver	West	Making Right Turn	Pedestrian	South	Proceeding Straight	CVC 21950(a)	Injury (Other Visible)	Vehicle/ Pedestrian	Pedestrian	Clear	Dark - Street Lights
190631892	08/26/2019	11:11	Monday	MCALLISTER ST	CHARLES J BRENHAM PL	0	Not Stated	Driver	West	Making Left Turn	Bicyclist	West	Proceeding Straight	CVC 22101(d)	Injury (Other Visible)	Sideswipe	Bicycle	Clear	Daylight
190618806	08/21/2019	17:36	Wednesday	MCALLISTER ST	LARKIN ST	0	Not Stated	Driver	West	Changing Lanes	Driver	East	Stopped	CVC 22350	Injury (Severe)	Sideswipe	Other Motor Vehicle	Clear	Daylight
190607843	08/18/2019	02:15	Sunday	MCALLISTER ST	CHARLES J BRENHAM PL	0	Not Stated	Driver	North	Making Left Turn				CVC 23123(a)	Injury (Complaint of Pain)	Hit Object	Fixed Object	Clear	Dark - Street Lights
190605007	08/16/2019	23:23	Friday	MCALLISTER ST	CHARLES J BRENHAM PL	0	Not Stated	Pedestrian	North	Proceeding Straight	Driver	West	Proceeding Straight	CVC 21453(d)	Injury (Complaint of Pain)	Vehicle/ Pedestrian	Pedestrian	Clear	Dark - Street Lights
190536145	07/24/2019	07:56	Wednesday	MCALLISTER ST	HYDE ST	150	West	Driver	West	Changing Lanes	Driver	West	Proceeding Straight	CVC 22107	Injury (Complaint of Pain)	Rear End	Other Motor Vehicle	Clear	Daylight
190538715	07/24/2019	21:31	Wednesday	VAN NESS AVE	MCALLISTER ST	0	Not Stated	Bicyclist	North	Proceeding Straight	Pedestrian	North	Proceeding Straight	CVC 21950(c)	Injury (Other Visible)	Vehicle/ Pedestrian	Pedestrian	Clear	Dark - Street Lights
190527417	07/21/2019	02:30	Sunday	LARKIN ST	MCALLISTER ST	0	Not Stated	Driver	West	Proceeding Straight	Pedestrian	North	Proceeding Straight	CVC 21453(a)	Injury (Complaint of Pain)	Vehicle/ Pedestrian	Pedestrian	Clear	Dark - Street Lights
190354919	05/18/2019	01:45	Saturday	HYDE ST	MCALLISTER ST	0	Not Stated	Driver	South	Changing Lanes	Driver	South	Proceeding Straight	CVC 22107	Injury (Complaint of Pain)	Sideswipe	Other Motor Vehicle	Clear	Dark - Street Lights
190284952	04/22/2019	05:45	Monday	MCALLISTER ST	HYDE ST	0	Not Stated	Driver	South	Making Left Turn	Pedestrian	West	Proceeding Straight	CVC 21950(a)	Injury (Severe)	Vehicle/ Pedestrian	Pedestrian	Clear	Dark - Street Lights
190263019	04/13/2019	14:40	Saturday	MCALLISTER ST	LEAVENWORTH ST	0	Not Stated	Driver	West	Proceeding Straight	Bicyclist	South	Proceeding Straight	CVC 21651(b)	Injury (Severe)	Vehicle/ Pedestrian	Bicycle	Clear	Daylight
190196216	03/19/2019	10:59	Tuesday	LARKIN ST	MCALLISTER ST	0	Not Stated	Driver	Not Stated	Making Left Turn	Bicyclist	West	Proceeding Straight	CVC 21954(a)	Injury (Other Visible)	Other	Bicycle	Clear	Daylight

TransBASE Internal Dashboard

Geographic Extent: MCALLISTER ST from VAN NESS AVE to MARKET ST (0.57 miles/2985.97 feet)

Spatial Intersect: No Restriction (SFMTA 20ft/150ft Buffer)

Data Range: 07/01/2015 to 06/30/2020

Pull Date: 10/7/2020

Case ID	Collision Date	Collision Time	Day of Week	Primary Road	Secondary Road	Distance	Direction	Party 1 Type	Party 1 Direction of Travel	Party 1 Movement Preceding Crash	Party 2 Type	Party 2 Direction of Travel	Party 2 Movement Preceding Crash	Vehicle Code Violation	Highest Degree of Injury	Type of Collision	Motor Vehicle Involved With	Weather	Lighting
190197145	03/19/2019	16:38	Tuesday	MCALLISTER ST	LEAVENWORTH ST	0	Not Stated	Driver	North	Making Right Turn	Bicyclist	Not Stated	Proceeding Straight	CVC Unknown	Injury (Severe)	Broadside	Bicycle	Clear	Daylight
190176202	03/11/2019	13:30	Monday	POLK ST	MCALLISTER ST	27	North	Driver	South	Proceeding Straight	Driver	South	Stopped	CVC 22350	Injury (Complaint of Pain)	Rear End	Other Motor Vehicle	Clear	Daylight
190164906	03/06/2019	14:55	Wednesday	MCALLISTER ST	HYDE ST	50	East	Driver	West	Making U Turn	Bicyclist	West	Proceeding Straight	CVC 22107	Injury (Complaint of Pain)	Sideswipe	Bicycle	Cloudy	Daylight
190063825	01/26/2019	05:30	Saturday	MCALLISTER ST	LEAVENWORTH ST	140	West	Pedestrian	South	Other	Driver	West	Proceeding Straight	CVC 21954(a)	Injury (Complaint of Pain)	Vehicle/ Pedestrian	Pedestrian	Clear	Dark - Street Lights
190040613	01/17/2019	10:32	Thursday	MCALLISTER ST	LARKIN ST	0	Not Stated	Driver	North	Making Left Turn	Pedestrian	North	Proceeding Straight	CVC 21950(a)	Injury (Complaint of Pain)	Vehicle/ Pedestrian	Pedestrian	Cloudy	Daylight
190015365	01/07/2019	09:02	Thursday	MARKET ST	JONES ST	116	East	Bicyclist	East	Passing Other Vehicle				CVC Other than driver	Injury (Other Visible)	Other	Non-Collision	Cloudy	Daylight
180926192	12/08/2018	16:36	Saturday	LEAVENWORTH ST	MCALLISTER ST	0	Not Stated	Pedestrian	West	Proceeding Straight	Driver	North	Making Right Turn	CVC 21456(c)	Injury (Complaint of Pain)	Vehicle/ Pedestrian	Pedestrian	Clear	Daylight
180914830	12/04/2018	12:59	Tuesday	LARKIN ST	MCALLISTER ST	71	South	Driver	North	Proceeding Straight	Driver	North	Stopped In Road	CVC 21703	Injury (Complaint of Pain)	Rear End	Other Motor Vehicle	Clear	Daylight
180886596	11/23/2018	13:36	Friday	POLK ST	MCALLISTER ST	0	Not Stated	Driver	West	Proceeding Straight	Driver	South	Proceeding Straight	CVC Unknown	Injury (Complaint of Pain)	Broadside	Other Motor Vehicle	Raining	Daylight
180868873	11/15/2018	22:03	Thursday	POLK ST	MCALLISTER ST	0	Not Stated	Driver	North	Making Left Turn	Other	South	Proceeding Straight	CVC 21801(a)	Injury (Other Visible)	Broadside	Other Motor Vehicle	Cloudy	Not Stated
180861645	11/13/2018	08:23	Tuesday	MCALLISTER ST	HYDE ST	0	Not Stated	Driver	West	Making Left Turn	Bicyclist	East	Proceeding Straight	CVC 21801(a)	Injury (Other Visible)	Broadside	Bicycle	Cloudy	Daylight
180744198	10/01/2018	16:49	Monday	POLK ST	MCALLISTER ST	74	North	Driver	South	Proceeding Straight	Driver	South	Stopped In Road	CVC 21703	Injury (Complaint of Pain)	Rear End	Other Motor Vehicle	Clear	Daylight
180604263	08/12/2018	14:30	Sunday	MCALLISTER ST	CHARLES J BRENHAM PL	0	Not Stated	Driver	Not Stated	Backing	Pedestrian	South	Not Stated	CVC 20001(a)	Injury (Complaint of Pain)	Vehicle/ Pedestrian	Pedestrian	Clear	Daylight
180559834	07/27/2018	16:55	Friday	HYDE ST	MCALLISTER ST	9	South	Bicyclist	North	Proceeding Straight	Pedestrian	East	Not Stated	CVC 21208(a)	Injury (Other Visible)	Broadside	Not Stated	Cloudy	Daylight
180451058	06/16/2018	22:20	Saturday	MCALLISTER ST	JONES ST	0	Not Stated	Driver	West	Making Right Turn	Pedestrian	North	Proceeding Straight	CVC 21950(a)	Injury (Complaint of Pain)	Vehicle/ Pedestrian	Pedestrian	Clear	Dark - Street Lights
180403855	05/30/2018	21:59	Wednesday	VAN NESS AVE	MCALLISTER ST	0	Not Stated	Driver	North	Proceeding Straight	Bicyclist	West	Stopped In Road	CVC 21453(a)	Injury (Complaint of Pain)	Broadside	Bicycle	Clear	Dark - Street Lights

TransBASE Internal Dashboard

Geographic Extent: MCALLISTER ST from VAN NESS AVE to MARKET ST (0.57 miles/2985.97 feet)

Spatial Intersect: No Restriction (SFMTA 20ft/150ft Buffer)

Data Range: 07/01/2015 to 06/30/2020

Pull Date: 10/7/2020

Case ID	Collision Date	Collision Time	Day of Week	Primary Road	Secondary Road	Distance	Direction	Party 1 Type	Party 1 Direction of Travel	Party 1 Movement Preceding Crash	Party 2 Type	Party 2 Direction of Travel	Party 2 Movement Preceding Crash	Vehicle Code Violation	Highest Degree of Injury	Type of Collision	Motor Vehicle Involved With	Weather	Lighting
180216937	03/23/2018	09:15	Friday	MCALLISTER ST	POLK ST	5	East	Driver	East	Making Left Turn	Pedestrian	South	Proceeding Straight	CVC 21950(a)	Injury (Complaint of Pain)	Broadside	Pedestrian	Clear	Daylight
180201289	03/16/2018	21:46	Friday	LEAVENWORTH ST	MCALLISTER ST	16	North	Driver	North	Making U Turn	Driver	North	Proceeding Straight	CVC 21801(a)	Injury (Other Visible)	Not Stated	Other Motor Vehicle	Clear	Dark - Street Lights
180230551	01/17/2018	10:25	Wednesday	HYDE ST	MCALLISTER ST	0	Not Stated	Driver	South	Proceeding Straight	Driver	South	Proceeding Straight	CVC Unknown	Injury (Complaint of Pain)	Rear End	Motor Vehicle on Other Roadway	Clear	Daylight
180040924	01/16/2018	10:27	Tuesday	MCALLISTER ST	HYDE ST	0	Not Stated	Driver	South	Making Right Turn	Pedestrian	South	Proceeding Straight	CVC 21950(a)	Injury (Other Visible)	Vehicle/ Pedestrian	Other Object	Clear	Daylight
171027387	12/20/2017	12:27	Wednesday	MCALLISTER ST	HYDE ST	0	Not Stated	Driver	South	Making Left Turn	Pedestrian	East	Proceeding Straight	CVC 21950(a)	Injury (Other Visible)	Vehicle/ Pedestrian	Pedestrian	Clear	Daylight
170772610	09/21/2017	19:13	Thursday	VAN NESS AVE	MCALLISTER ST	0	Not Stated	Driver	South	Proceeding Straight	Driver	South	Stopped In Road	CVC 21703	Injury (Complaint of Pain)	Rear End	Other Motor Vehicle	Clear	Dark - Street Lights
170745009	09/12/2017	12:25	Tuesday	MCALLISTER ST	POLK ST	0	Not Stated	Driver	East	Making Left Turn	Bicyclist	East	Making Left Turn	CVC 22107	Injury (Complaint of Pain)	Sideswipe	Bicycle	Clear	Daylight
170745617	09/12/2017	15:21	Tuesday	MARKET ST	JONES ST	0	Not Stated	Other	West	Stopped In Road	Bicyclist	West	Proceeding Straight	CVC 22517	Injury (Complaint of Pain)	Other	Bicycle	Clear	Daylight
170683750	08/22/2017	08:50	Tuesday	CHARLES J BRENHAM PL	MCALLISTER ST	0	Not Stated	Driver	North	Proceeding Straight	Driver	North	Stopped In Road	CVC 21703	Injury (Complaint of Pain)	Rear End	Other Motor Vehicle	Cloudy	Daylight
170646930	08/09/2017	04:11	Wednesday	MCALLISTER ST	LARKIN ST	81	East	Driver	West	Ran Off Road				CVC 21663	Injury (Other Visible)	Hit Object	Fixed Object	Fog	Dark - Street Lights
170605011	07/25/2017	13:50	Tuesday	MCALLISTER ST	VAN NESS AVE	33	East	Pedestrian	South	Not Stated	Driver	East	Proceeding Straight	CVC 21950(b)	Injury (Complaint of Pain)	Vehicle/ Pedestrian	Pedestrian	Clear	Daylight
170504758	06/21/2017	08:45	Wednesday	MCALLISTER ST	POLK ST	77	East	Driver	East	Other Unsafe Turning	Bicyclist	East	Proceeding Straight	CVC 22102	Injury (Complaint of Pain)	Broadside	Bicycle	Clear	Daylight
170475353	06/09/2017	17:00	Friday	MCALLISTER ST	VAN NESS AVE	0	Not Stated	Driver	West	Proceeding Straight	Bicyclist	West	Proceeding Straight	CVC 22350	Injury (Other Visible)	Rear End	Bicycle	Clear	Daylight
170449201	06/01/2017	15:54	Thursday	MCALLISTER ST	LEAVENWORTH ST	0	Not Stated	Driver	West	Proceeding Straight	Driver	West	Making Right Turn	CVC 22101(d)	Injury (Complaint of Pain)	Sideswipe	Other Motor Vehicle	Clear	Daylight
170403279	05/16/2017	15:15	Tuesday	LEAVENWORTH ST	GOLDEN GATE AVE	60	South	Driver	North	Proceeding Straight	Driver	North	Stopped In Road	CVC 22350	Injury (Complaint of Pain)	Rear End	Other Motor Vehicle	Clear	Daylight

TransBASE Internal Dashboard

Geographic Extent: MCALLISTER ST from VAN NESS AVE to MARKET ST (0.57 miles/2985.97 feet)

Spatial Intersect: No Restriction (SFMTA 20ft/150ft Buffer)

Data Range: 07/01/2015 to 06/30/2020

Pull Date: 10/7/2020

Case ID	Collision Date	Collision Time	Day of Week	Primary Road	Secondary Road	Distance	Direction	Party 1 Type	Party 1 Direction of Travel	Party 1 Movement Preceding Crash	Party 2 Type	Party 2 Direction of Travel	Party 2 Movement Preceding Crash	Vehicle Code Violation	Highest Degree of Injury	Type of Collision	Motor Vehicle Involved With	Weather	Lighting
170403633	05/16/2017	23:50	Tuesday	MCALLISTER ST	LARKIN ST	0	Not Stated	Bicyclist	North	Proceeding Straight	Driver	West	Proceeding Straight	CVC 21453(a)	Injury (Complaint of Pain)	Broadside	Bicycle	Clear	Dark - Street Lights
170300299	04/12/2017	15:54	Wednesday	MCALLISTER ST	LEAVENWORTH ST	11	South	Bicyclist	West	Proceeding Straight	Driver	West	Making Right Turn	CVC 22101(d)	Injury (Other Visible)	Broadside	Bicycle	Cloudy	Daylight
170293967	04/10/2017	17:19	Monday	LEAVENWORTH ST	MCALLISTER ST	10	North	Driver	North	Making Right Turn				CVC 22350	Injury (Complaint of Pain)	Other	Not Stated	Clear	Daylight
170216050	03/16/2017	08:34	Thursday	MCALLISTER ST	LARKIN ST	40	East	Driver	West	Making Left Turn	Bicyclist	East	Proceeding Straight	CVC 21801(a)	Injury (Complaint of Pain)	Broadside	Bicycle	Clear	Daylight
170191195	03/08/2017	06:00	Wednesday	MCALLISTER ST	CHARLES J BRENHAM PL	0	Not Stated	Driver	East	Proceeding Straight	Parked Vehicle	East	Stopped In Road	CVC 21453(a)	Injury (Complaint of Pain)	Rear End	Other Motor Vehicle	Clear	Daylight
170168003	02/28/2017	08:15	Tuesday	POLK ST	MCALLISTER ST	59	North	Driver	South	Proceeding Straight	Driver	South	Stopped In Road	CVC 22350	Injury (Complaint of Pain)	Rear End	Not Stated	Clear	Daylight
170150931	02/22/2017	09:27	Wednesday	MCALLISTER ST	HYDE ST	0	Not Stated	Driver	South	Making Left Turn	Bicyclist	East	Proceeding Straight	CVC 21801(a)	Injury (Other Visible)	Broadside	Bicycle	Clear	Daylight
170080504	01/29/2017	15:37	Sunday	LARKIN ST	MCALLISTER ST	0	Not Stated	Driver	North	Proceeding Straight	Driver	West	Proceeding Straight	CVC 21806(a)	Injury (Complaint of Pain)	Broadside	Other Motor Vehicle	Cloudy	Daylight
170018282	01/07/2017	14:21	Saturday	MCALLISTER ST	HYDE ST	5	East	Bicyclist	South	Making Left Turn	Driver	West	Stopped In Road	CVC 22100(b)	Injury (Complaint of Pain)	Broadside	Bicycle	Raining	Daylight
160970874	11/29/2016	13:01	Tuesday	MCALLISTER ST	LEAVENWORTH ST	0	Not Stated	Driver	West	Passing Other Vehicle	Driver	West	Proceeding Straight	CVC 21658(a)	Injury (Complaint of Pain)	Sideswipe	Other Motor Vehicle	Clear	Daylight
160912434	11/09/2016	07:32	Wednesday	LEAVENWORTH ST	MCALLISTER ST	0	Not Stated	Driver	East	Proceeding Straight				CVC 22350	Injury (Complaint of Pain)	Not Stated	Fixed Object	Clear	Daylight
160893602	11/02/2016	17:14	Wednesday	MCALLISTER ST	HYDE ST	0	Not Stated	Pedestrian	North	Not Stated	Driver	East	Proceeding Straight	CVC 21456(b)	Injury (Severe)	Vehicle/ Pedestrian	Pedestrian	Clear	Daylight
160839189	10/14/2016	21:05	Friday	POLK ST	MCALLISTER ST	0	Not Stated	Driver	South	Making Left Turn	Pedestrian	Not Stated	Proceeding Straight	CVC 21950(a)	Injury (Other Visible)	Vehicle/ Pedestrian	Pedestrian	Clear	Dark - Street Lights
160752688	09/16/2016	15:20	Friday	MARKET ST	JONES ST	0	Not Stated	Driver	East	Stopped In Road	Bicyclist	Not Stated	Proceeding Straight	CVC 22517	Injury (Other Visible)	Other	Bicycle	Clear	Daylight
160743477	09/13/2016	13:04	Tuesday	MCALLISTER ST	LEAVENWORTH ST	0	Not Stated	Bicyclist	West	Proceeding Straight	Driver	West	Making Right Turn	CVC 22107	Injury (Complaint of Pain)	Broadside	Bicycle	Clear	Daylight
160479412	06/13/2016	04:00	Monday	MCALLISTER ST	HYDE ST	207	West	Driver	West	Proceeding Straight	Pedestrian	West	Parked	CVC Unknown	Injury (Other Visible)	Rear End	Other Motor Vehicle	Clear	Dusk - Dawn

TransBASE Internal Dashboard

Geographic Extent: MCALLISTER ST from VAN NESS AVE to MARKET ST (0.57 miles/2985.97 feet)

Spatial Intersect: No Restriction (SFMTA 20ft/150ft Buffer)

Data Range: 07/01/2015 to 06/30/2020

Pull Date: 10/7/2020

Case ID	Collision Date	Collision Time	Day of Week	Primary Road	Secondary Road	Distance	Direction	Party 1 Type	Party 1 Direction of Travel	Party 1 Movement Preceding Crash	Party 2 Type	Party 2 Direction of Travel	Party 2 Movement Preceding Crash	Vehicle Code Violation	Highest Degree of Injury	Type of Collision	Motor Vehicle Involved With	Weather	Lighting
160405633	05/18/2016	00:52	Wednesday	MCALLISTER ST	HYDE ST	0	Not Stated	Driver	West	Proceeding Straight	Driver	South	Proceeding Straight	CVC 21453(a)	Injury (Complaint of Pain)	Broadside	Other Motor Vehicle	Clear	Dark - Street Lights
160301423	04/12/2016	15:58	Tuesday	HYDE ST	MCALLISTER ST	0	Not Stated	Driver	South	Proceeding Straight	Pedestrian	West	Not Stated	CVC 21453(a)	Injury (Severe)	Vehicle/ Pedestrian	Pedestrian	Clear	Daylight
160298416	04/11/2016	16:11	Monday	MCALLISTER ST	POLK ST	154	East	Driver	West	Proceeding Straight	Driver	East	Making Left Turn	CVC 22350	Injury (Severe)	Broadside	Other Motor Vehicle	Clear	Daylight
160251395	03/26/2016	18:40	Saturday	MCALLISTER ST	LARKIN ST	0	Not Stated	Bicyclist	South	Traveling Wrong Way	Driver	East	Proceeding Straight	CVC Unknown	Injury (Other Visible)	Broadside	Bicycle	Clear	Daylight
160161073	02/24/2016	02:10	Wednesday	VAN NESS AVE	MCALLISTER ST	7	North	Driver	North	Proceeding Straight				CVC 23152(a)	Injury (Other Visible)	Hit Object	Fixed Object	Clear	Dark - Street Lights
160122382	02/10/2016	16:22	Wednesday	MCALLISTER ST	HYDE ST	0	Not Stated	Pedestrian	North	Other	Driver	West	Proceeding Straight	CVC 21456(b)	Injury (Other Visible)	Vehicle/ Pedestrian	Pedestrian	Clear	Daylight
160048835	01/18/2016	08:50	Monday	MCALLISTER ST	HYDE ST	0	Not Stated	Driver	South	Making Right Turn	Driver	West	Proceeding Straight	CVC 22100(b)	Injury (Complaint of Pain)	Broadside	Other Motor Vehicle	Cloudy	Daylight
160015743	01/06/2016	19:25	Wednesday	LARKIN ST	MCALLISTER ST	0	Not Stated	Driver	North	Proceeding Straight	Driver	North	Ran Off Road	CVC 22100(b)	Injury (Complaint of Pain)	Sideswipe	Other Motor Vehicle	Raining	Dark - Street Lights
160003033	01/01/2016	23:27	Friday	MCALLISTER ST	POLK ST	0	Not Stated	Driver	West	Proceeding Straight	Driver	South	Proceeding Straight	CVC 21453(a)	Injury (Other Visible)	Overturned	Other Motor Vehicle	Clear	Dark - Street Lights
151011764	11/20/2015	18:16	Friday	MCALLISTER ST	POLK ST	0	Not Stated	Driver	West	Changing Lanes	Driver	West	Proceeding Straight	CVC 22107	Injury (Other Visible)	Sideswipe	Other Motor Vehicle	Clear	Dark - Street Lights
150923786	10/22/2015	10:15	Thursday	MCALLISTER ST	VAN NESS AVE	0	Not Stated	Bicyclist	East	Making Left Turn	Driver	West	Proceeding Straight	CVC Unknown	Injury (Other Visible)	Overturned	Non-Collision	Clear	Daylight
150877860	10/07/2015	12:30	Wednesday	POLK ST	MCALLISTER ST	0	Not Stated	Driver	West	Proceeding Straight	Driver	North	Proceeding Straight	CVC 21800(a)	Injury (Complaint of Pain)	Broadside	Other Motor Vehicle	Clear	Daylight
150862548	10/02/2015	08:49	Friday	MCALLISTER ST	JONES ST	0	Not Stated	Pedestrian	North	Proceeding Straight	Driver	East	Backing	CVC 21453(d)	Injury (Other Visible)	Vehicle/ Pedestrian	Pedestrian	Clear	Daylight
150815274	09/17/2015	01:00	Thursday	MCALLISTER ST	POLK ST	0	Not Stated	Driver	South	Proceeding Straight	Driver	West	Proceeding Straight	CVC 21453(a)	Injury (Complaint of Pain)	Sideswipe	Motor Vehicle on Other Roadway	Clear	Dark - Street Lights
150816103	09/17/2015	12:09	Thursday	MCALLISTER ST	HYDE ST	0	Not Stated	Driver	West	Making Right Turn	Pedestrian	South	Proceeding Straight	CVC 21950(a)	Injury (Complaint of Pain)	Vehicle/ Pedestrian	Pedestrian	Clear	Daylight
150788847	09/08/2015	15:15	Tuesday	MCALLISTER ST	JONES ST	0	Not Stated	Pedestrian	Not Stated	Other	Driver	West	Stopped In Road	CVC 21954(a)	Injury (Other Visible)	Vehicle/ Pedestrian	Pedestrian	Clear	Daylight

TransBASE Internal Dashboard

Geographic Extent: MCALLISTER ST from VAN NESS AVE to MARKET ST (0.57 miles/2985.97 feet)

Spatial Intersect: No Restriction (SFMTA 20ft/150ft Buffer)

Data Range: 07/01/2015 to 06/30/2020

Pull Date: 10/7/2020

Case ID	Collision Date	Collision Time	Day of Week	Primary Road	Secondary Road	Distance	Direction	Party 1 Type	Party 1 Direction of Travel	Party 1 Movement Preceding Crash	Party 2 Type	Party 2 Direction of Travel	Party 2 Movement Preceding Crash	Vehicle Code Violation	Highest Degree of Injury	Type of Collision	Motor Vehicle Involved With	Weather	Lighting
150722629	08/19/2015	00:40	Wednesday	MCALLISTER ST	VAN NESS AVE	0	Not Stated	Pedestrian	North	Proceeding Straight	Driver	West	Proceeding Straight	CVC 21453(d)	Injury (Severe)	Vehicle/ Pedestrian	Pedestrian	Clear	Dark - Street Lights
150664128	07/30/2015	21:09	Thursday	MCALLISTER ST	JONES ST	0	Not Stated	Driver	West	Proceeding Straight	Bicyclist	West	Proceeding Straight	CVC 21703	Injury (Other Visible)	Sideswipe	Bicycle	Clear	Dark - Street Lights

TransBASE Internal Dashboard

Geographic Extent: MCALLISTER ST from VAN NESS AVE to MARKET ST (0.57 miles/2985.97 feet)

Spatial Intersect: No Restriction (SFMTA 20ft/150ft Buffer)

Data Range: 07/01/2015 to 06/30/2020

Pull Date: 10/7/2020

Metadata Information

Collision Filters

Database Source: TransBASESF.org
Database Pull Date: 10/7/2020
Collision Level: Injury Collisions
Boundary: MCALLISTER ST from VAN NESS AVE to MARKET ST
(0.57 miles/2985.97 feet)
Collision Dates: 07/01/2015 to 06/30/2020
Collision Month Filter(s): No Restrictions
Collision Distance: Any Distance
Collision Severity Filter(s): No Restrictions
Primary Collision Factor Filter(s): No Restrictions
Collision Type Filter(s): No Restrictions
Intersection/Midblock: No Restriction (SFMTA 20ft/150ft Buffer)

Party Filters

Party Involved Type: No Restrictions
Party Involved Gender: No Restrictions
Party Involved at Fault: No Restrictions
Party Involved Age: No Restriction
Party Involved Sobriety: No Restrictions
Party Involved Condition: No Restrictions
Party Involved Direction of Travel: No Restrictions
Party Involved Safety Equipment 1: No Restrictions
Party Involved Safety Equipment 2: No Restrictions
Party Involved Insurance: No Restrictions
Party Involved Other Associated Factors : No Restrictions
Party Involved Movement Preceding Collision: No Restrictions
Party Involved Vehicle Type: No Restrictions
Party Involved Race: No Restrictions
Party Involved Special Info: No Restrictions

Victim Filters

Victim Involved Role: No Restrictions
Victim Involved Degree of Injury: No Restrictions
Victim Involved Age: No Restriction
Victim Involved Seating Position: No Restrictions
Victim Involved Safety Equipment: No Restrictions
Victim Involved Ejected: No Restrictions

Environmental Filters

Nearest Traffic Control: No Restriction
Intersecting Speed Limit: No Restriction
Intersecting Network: No Restriction
Intersecting Street Class: No Restriction
Weather Description: No Restrictions
Lighting Description: No Restrictions



SFMTA

ENGINEERING AND TRAFFIC SURVEY

I. LOCATION: O'Farrell Street between Van Ness Avenue and Grant Avenue / Market Street

Street width is more than 40 feet: yes no

This Engineering and Traffic Survey was prepared according to the regulations and procedures in Part 2, Section 2B.13 of the California Manual on Uniform Traffic Control Devices.

This survey was performed on the 20th day of October 2020, at my direction by qualified engineering personnel. The results of the survey are presented in the following synopsis.

II. SPEED SURVEY RESULTS

Date Conducted: Tuesday, October 20, 2020
 Time of Day: 9:09 A.M. – 9:35 A.M.
 Weather Conditions: Clear
 Traffic Conditions: Free Flow, lighter traffic due to Covid pandemic

85th Percentile Speed

Location 1: O'Farrell Street between Jones Street and Leavenworth Street
 Eastbound: 25.0 mph

III. COLLISION RATE

(A) Coverage (5-years): 7/1/2015–6/30/2020
 (B) Number of Collisions: 94
 (C) 24-Hour Volume: 6,840 vehicles
 (D) Length of Section: 4854.09 ft. or 0.92 miles

$$\text{Collision rate} = [(B) \times 10^6] / [(A) \times 365 \times (C) \times (D)] = 8.18 \text{ collisions/MVM}$$



IV. SPECIAL CONDITIONS

O'Farrell Street, between Polk Street and Jones Street is on the City's Vision Zero High Injury Network.

- V. This survey justifies a speed limit of **20 mph for O'Farrell Street between Van Ness Avenue and Grant Avenue/Market Street** as adjusted by applicable provisions of the California Manual on Uniform Traffic Control Devices. **The existing speed limit is 25 mph.**
- VI. I certify that this document is a true and accurate copy of the original on file with the San Francisco Municipal Transportation Agency.

_____ Date _____
 Ricardo A. Olea
 City Traffic Engineer



24-Hour Volume Calculation

LOCATION: O'Farrell Street between Van Ness Avenue and Grant Avenue / Market Street

DAY: Tuesday

DATE: 10 / 20 / 2020

TIME OF 10 MIN COUNT: 08:58 A.M – 09:08 A.M. (Location #1 below)

WEATHER: Clear

AREA TYPE: Residential / Commercial

TRAFFIC CONDITIONS: Free Flow, lighter traffic due to Covid pandemic

RECORDED BY: Steven Rubino

10 Minute Counts:

Location 1: O' Farrell Street between Leavenworth Street and Jones Street

Eastbound: 57

24 Hour Volume:

(A) Location 1 Total Volume = 57

24 Hour Volume = (A) x 6 x 20 = 6,840 vehicles / day

SPEED STUDY FORM

LOCATION O'FARRELL STREET BETWEEN JONES STREET AND LEAVENWORTH STREET

DAY TUESDAY DATE 10.20.20 TIME: START 9:09 STOP 9:35

WEATHER clear NO. LANES 2 RECORDED BY S. RUBINO

COMMENTS 1 - TRAFFIC LANE / 1 - BUS LANE

DIRECTION <u>EASTBOUND</u>				DIRECTION			
MPH	TALLY	NO.	%	MPH	TALLY	NO.	%
OVER				OVER			
49				49			
48				48			
47				47			
46				46			
45				45			
44				44			
43				43			
42				42			
41				41			
40				40			
39				39			
38				38			
37				37			
36				36			
35				35			
34				34			
33				33			
32				32			
31				31			
30				30			
29		1	100	29			
28				28			
27		4	99	27			
26		10	95	26			
25		13	85	25			
24		12	72	24			
23		17	60	23			
22		14	43	22			
21		8	29	21			
20		10	21	20			
19		7	11	19			
18		3	4	18			
17		1	1	17			
16				16			
15				15			
UNDER				UNDER			

25-0 MPH

TransBASE Internal Dashboard

Geographic Extent: OFARRELL ST from VAN NESS AVE to GRANT AVE/MARKET ST (0.92 miles/4864.09 feet)

Spatial Intersect: No Restriction (SFMTA 20ft/150ft Buffer)

Data Range: 07/01/2015 to 06/30/2020

Pull Date: 10/7/2020

Geographic Extent



TransBASE Internal Dashboard

Geographic Extent: OFARRELL ST from VAN NESS AVE to GRANT AVE/MARKET ST (0.92 miles/4864.09 feet)

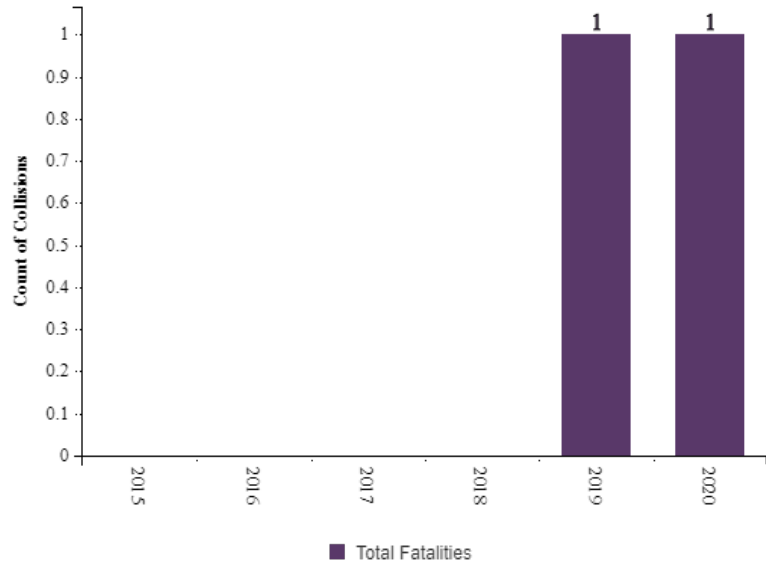
Spatial Intersect: No Restriction (SFMTA 20ft/150ft Buffer)

Data Range: 07/01/2015 to 06/30/2020

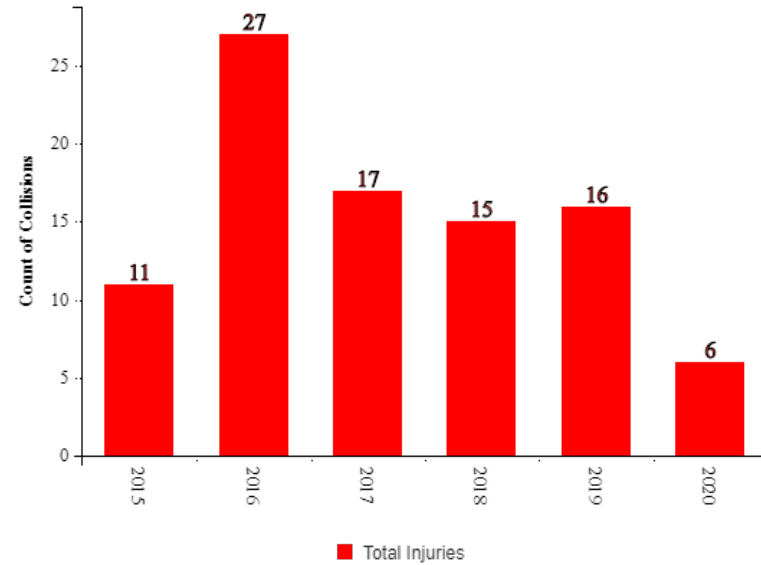
Pull Date: 10/7/2020

Graphs and Trends

Total Fatal Collisions



Total Injury Collisions



TransBASE Internal Dashboard

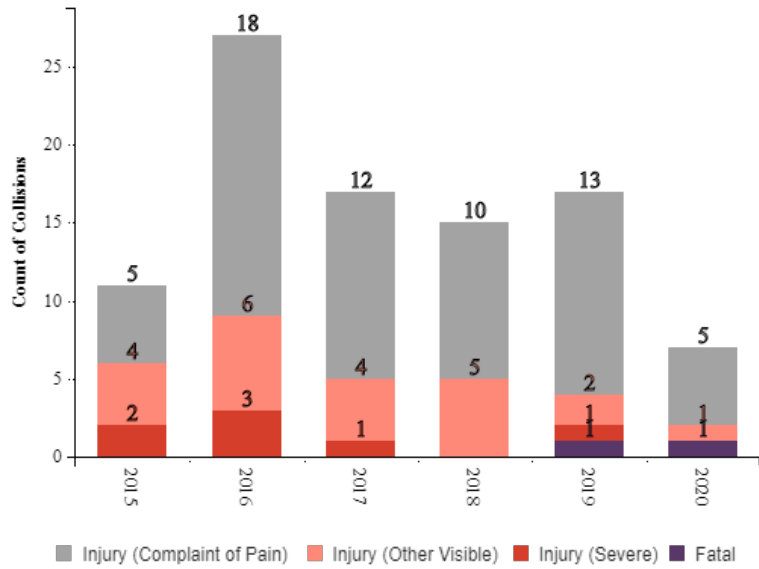
Geographic Extent: OFARRELL ST from VAN NESS AVE to GRANT AVE/MARKET ST (0.92 miles/4864.09 feet)

Spatial Intersect: No Restriction (SFMTA 20ft/150ft Buffer)

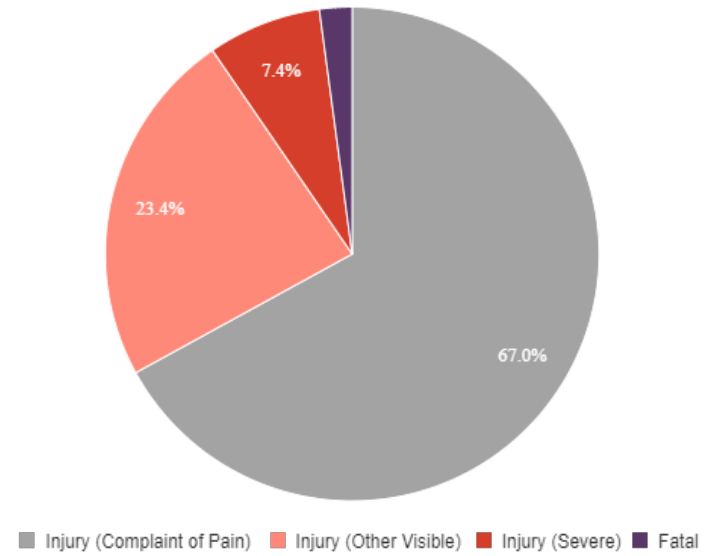
Data Range: 07/01/2015 to 06/30/2020

Pull Date: 10/7/2020

Highest Degree of Injury Severity in Collision



Highest Degree of Injury Severity in Collision



TransBASE Internal Dashboard

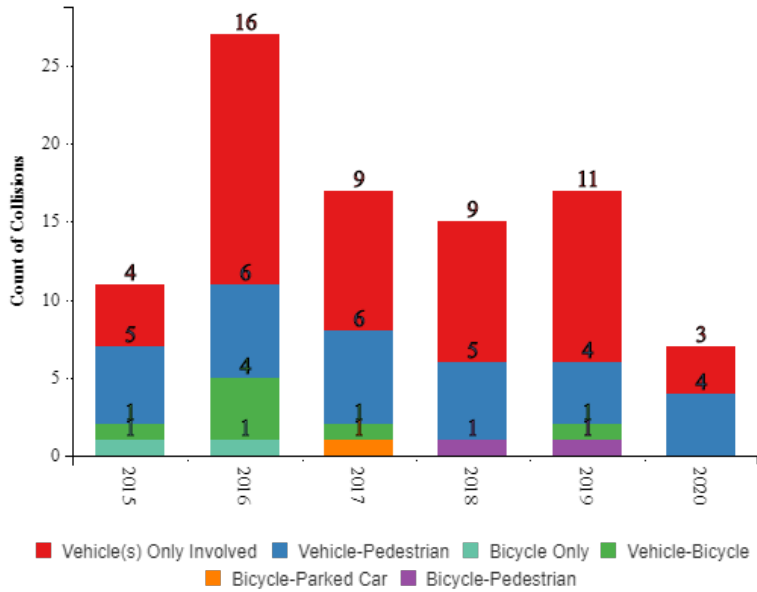
Geographic Extent: OFARRELL ST from VAN NESS AVE to GRANT AVE/MARKET ST (0.92 miles/4864.09 feet)

Spatial Intersect: No Restriction (SFMTA 20ft/150ft Buffer)

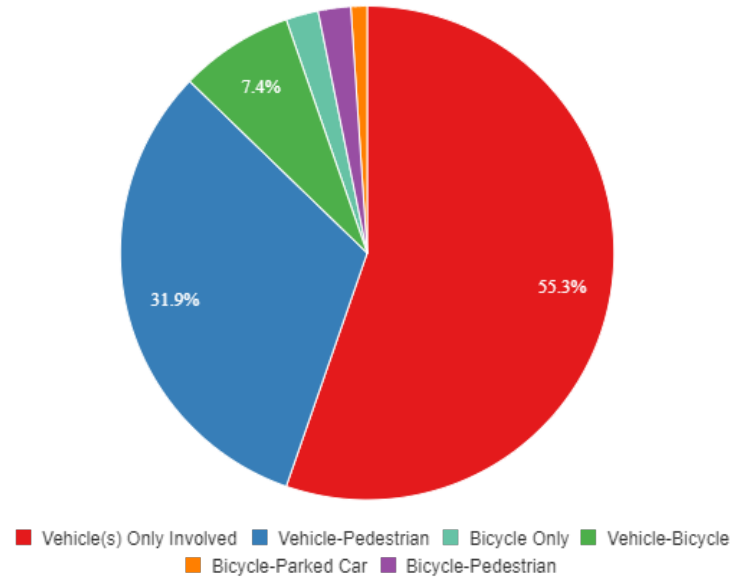
Data Range: 07/01/2015 to 06/30/2020

Pull Date: 10/7/2020

Parties Involved



Parties Involved



TransBASE Internal Dashboard

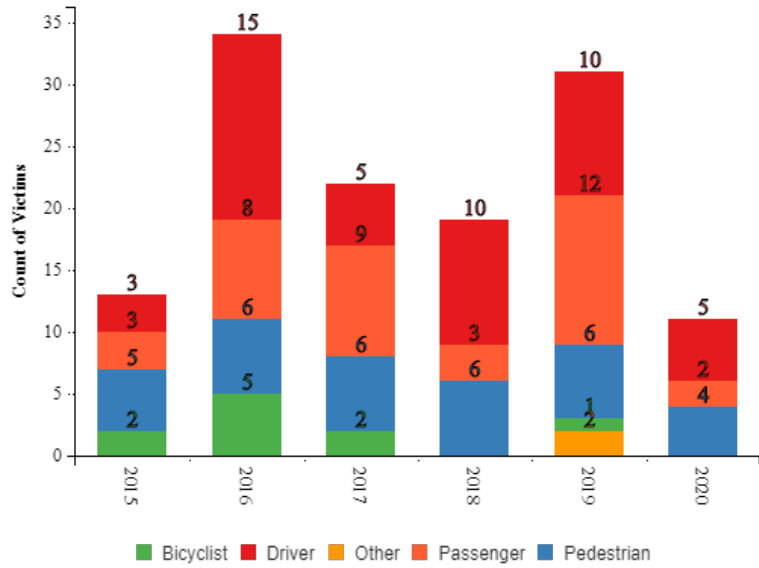
Geographic Extent: OFARRELL ST from VAN NESS AVE to GRANT AVE/MARKET ST (0.92 miles/4864.09 feet)

Spatial Intersect: No Restriction (SFMTA 20ft/150ft Buffer)

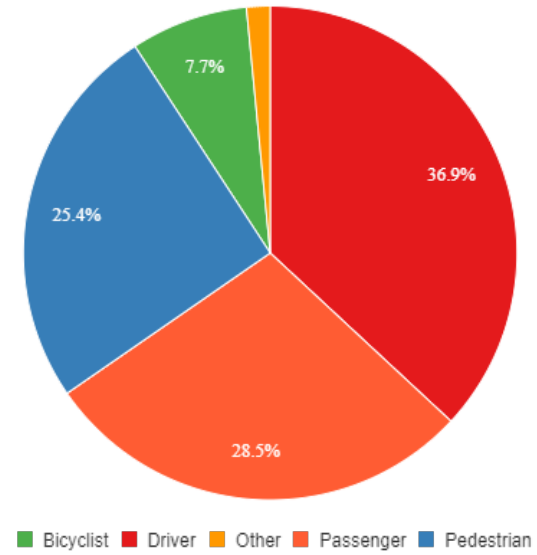
Data Range: 07/01/2015 to 06/30/2020

Pull Date: 10/7/2020

Victim Involved Role



Victim Involved Role



TransBASE Internal Dashboard

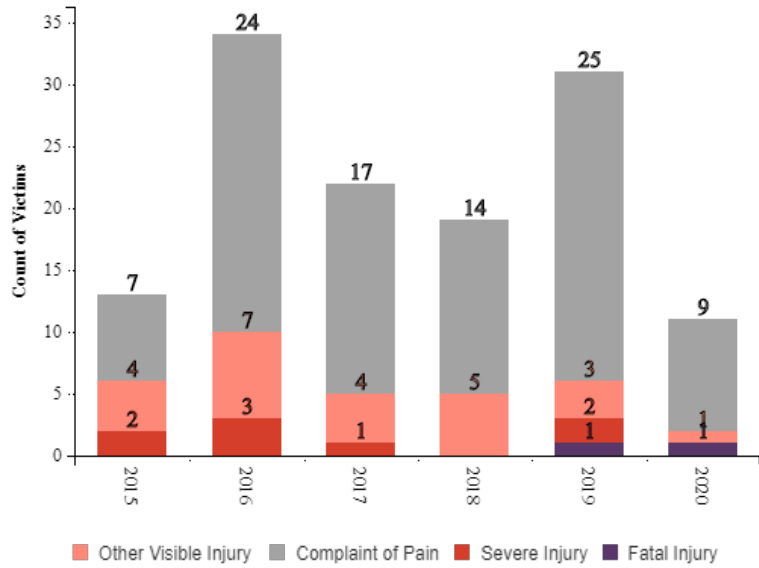
Geographic Extent: OFARRELL ST from VAN NESS AVE to GRANT AVE/MARKET ST (0.92 miles/4864.09 feet)

Spatial Intersect: No Restriction (SFMTA 20ft/150ft Buffer)

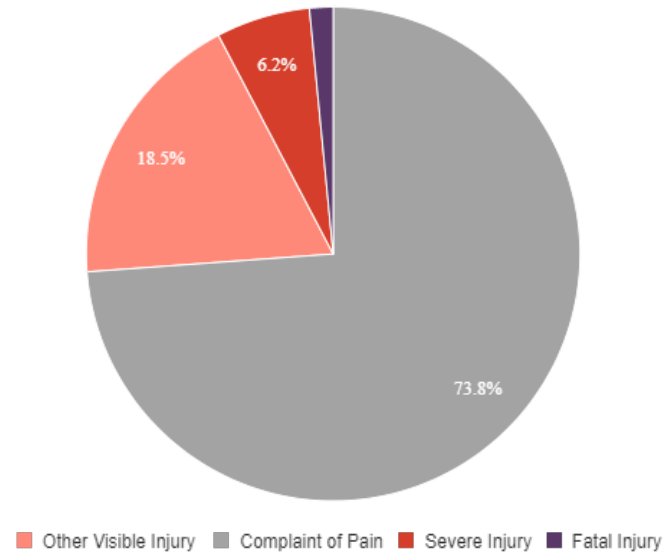
Data Range: 07/01/2015 to 06/30/2020

Pull Date: 10/7/2020

Victim Involved Degree of Injury



Victim Involved Degree of Injury



TransBASE Internal Dashboard

Geographic Extent: OFARRELL ST from VAN NESS AVE to GRANT AVE/MARKET ST (0.92 miles/4864.09 feet)

Spatial Intersect: No Restriction (SFMTA 20ft/150ft Buffer)

Data Range: 07/01/2015 to 06/30/2020

Pull Date: 10/7/2020

Collision/Party/Victim Table

Showing 1 to 94 of 94 entries

Count of Fatal Collisions: 2

Count of Non-Fatal Injury Collisions: 92

Total Count of Fatal/Non-Fatal Injury Collisions: 94

Case ID	Collision Date	Collision Time	Day of Week	Primary Road	Secondary Road	Distance	Direction	Party 1 Type	Party 1 Direction of Travel	Party 1 Movement Preceding Crash	Party 2 Type	Party 2 Direction of Travel	Party 2 Movement Preceding Crash	Vehicle Code Violation	Highest Degree of Injury	Type of Collision	Motor Vehicle Involved With	Weather	Lighting
200238881	04/14/2020	08:10	Tuesday	POLK ST	OFARRELL ST	14	North	Driver	North	Making Left Turn	Pedestrian	West	Not Stated	CVC 21950(a)	Injury (Complaint of Pain)	Vehicle/ Pedestrian	Pedestrian	Clear	Daylight
200215572	03/30/2020	20:55	Monday	LEAVENWORTH ST	OFARRELL ST	0	Not Stated	Driver	East	Proceeding Straight	Driver	North	Proceeding Straight		Injury (Other Visible)	Broadside	Other Motor Vehicle	Clear	Dark - Street Lights
200137487	02/23/2020	18:41	Sunday	OFARRELL ST	POWELL ST	128	West	Pedestrian	South	Other	Driver	East	Proceeding Straight	CVC 21954(a)	Injury (Complaint of Pain)	Vehicle/ Pedestrian	Pedestrian	Clear	Dark - Street Lights
200130544	02/21/2020	08:27	Friday	OFARRELL ST	POLK ST	11	East	Driver	East	Making Left Turn	Pedestrian	North	Not Stated	CVC 21950(a)	Fatal	Vehicle/ Pedestrian	Pedestrian	Clear	Daylight
200119287	02/16/2020	22:30	Sunday	VAN NESS AVE	OFARRELL ST	0	Not Stated	Driver	North	Proceeding Straight	Driver	East	Proceeding Straight	CVC 21453(a)	Injury (Complaint of Pain)	Broadside	Other Motor Vehicle	Clear	Dark - Street Lights
200119297	02/16/2020	22:30	Sunday	VAN NESS AVE	OFARRELL ST	0	Not Stated	Driver	North	Proceeding Straight	Driver	East	Proceeding Straight	CVC 21453(a)	Injury (Complaint of Pain)	Broadside	Other Motor Vehicle	Clear	Dark - Street Lights
200015899	01/07/2020	08:57	Tuesday	LARKIN ST	OFARRELL ST	0	Not Stated	Pedestrian	South	Not Stated	Driver	East	Changing Lanes	CVC 21456(b)	Injury (Complaint of Pain)	Vehicle/ Pedestrian	Pedestrian	Clear	Daylight
190980887	12/31/2019	09:15	Tuesday	MARKET ST	OFARRELL ST	0	Not Stated	Driver	East	Stopped	Other	East	Parked	CVC 22350	Injury (Other Visible)	Sideswipe	Other Motor Vehicle	Clear	Daylight
190912498	12/04/2019	07:07	Wednesday	OFARRELL ST	VAN NESS AVE	0	Not Stated	Driver	East	Making Left Turn	Pedestrian	West	Proceeding Straight	CVC 21950(a)	Injury (Complaint of Pain)	Vehicle/ Pedestrian	Pedestrian	Cloudy	Daylight
190901162	11/29/2019	14:56	Friday	CYRIL MAGNIN ST	OFARRELL ST	0	Not Stated	Pedestrian	Not Stated	Other	Driver	South	Making Right Turn	CVC 21658(a)	Injury (Complaint of Pain)	Sideswipe	Pedestrian	Cloudy	Daylight
190811947	10/27/2019	12:34	Sunday	OFARRELL ST	VAN NESS AVE	0	Not Stated	Driver	East	Making Right Turn	Driver	East	Proceeding Straight	CVC 22100(a)	Injury (Complaint of Pain)	Sideswipe	Other Motor Vehicle	Clear	Daylight
190810319	10/26/2019	19:12	Saturday	OFARRELL ST	POLK ST	0	Not Stated	Driver	East	Making Left Turn	Driver	East	Proceeding Straight	CVC 22107	Injury (Other Visible)	Sideswipe	Other Motor Vehicle	Clear	Dark - Street Lights
190763627	10/10/2019	13:13	Thursday	POWELL ST	OFARRELL ST	0	Not Stated	Bicyclist	East	Proceeding Straight	Pedestrian	North	Proceeding Straight	CVC 21453(a)	Injury (Complaint of Pain)	Other	Pedestrian	Clear	Daylight

TransBASE Internal Dashboard

Geographic Extent: OFARRELL ST from VAN NESS AVE to GRANT AVE/MARKET ST (0.92 miles/4864.09 feet)

Spatial Intersect: No Restriction (SFMTA 20ft/150ft Buffer)

Data Range: 07/01/2015 to 06/30/2020

Pull Date: 10/7/2020

Case ID	Collision Date	Collision Time	Day of Week	Primary Road	Secondary Road	Distance	Direction	Party 1 Type	Party 1 Direction of Travel	Party 1 Movement Preceding Crash	Party 2 Type	Party 2 Direction of Travel	Party 2 Movement Preceding Crash	Vehicle Code Violation	Highest Degree of Injury	Type of Collision	Motor Vehicle Involved With	Weather	Lighting
190732525	09/30/2019	08:17	Monday	OFARRELL ST	POLK ST	21	East	Pedestrian	Not Stated	Stopped	Driver	East	Making Left Turn	CVC 21954(a)	Injury (Severe)	Head-On	Pedestrian	Clear	Daylight
190594030	08/13/2019	13:19	Tuesday	POLK ST	OFARRELL ST	0	Not Stated	Driver	South	Making Right Turn	Other	East	Proceeding Straight	CVC 22107	Injury (Complaint of Pain)	Other	Other Object	Clear	Daylight
190594472	08/13/2019	14:50	Tuesday	OFARRELL ST	TAYLOR ST	0	Not Stated	Driver	East	Changing Lanes	Driver	East	Proceeding Straight	CVC 22107	Injury (Complaint of Pain)	Sideswipe	Other Motor Vehicle	Clear	Daylight
190570795	08/05/2019	12:21	Monday	OFARRELL ST	SECURITY PACIFIC PL	0	Not Stated	Driver	East	Proceeding Straight	Driver	North	Stopped	CVC 22350	Injury (Complaint of Pain)	Other	Fixed Object	Clear	Daylight
190528318	07/21/2019	14:08	Sunday	TAYLOR ST	OFARRELL ST	0	Not Stated	Driver	North	Proceeding Straight	Driver	East	Proceeding Straight	CVC 21453(a)	Fatal	Broadside	Other Motor Vehicle	Clear	Daylight
190505883	07/12/2019	21:43	Friday	OFARRELL ST	POLK ST	2	East	Driver	North	Making Right Turn	Bicyclist	East	Proceeding Straight	CVC 22107	Injury (Complaint of Pain)	Not Stated	Bicycle	Clear	Dark - Street Lights
190453969	06/23/2019	15:15	Sunday	JONES ST	OFARRELL ST	0	Not Stated	Driver	South	Changing Lanes	Driver	South	Proceeding Straight	CVC 22107	Injury (Complaint of Pain)	Sideswipe	Other Motor Vehicle	Clear	Daylight
190367978	05/23/2019	07:59	Thursday	OFARRELL ST	MASON ST	138	West	Driver	East	Changing Lanes	Driver	East	Proceeding Straight	CVC 22107	Injury (Complaint of Pain)	Overturned	Other Motor Vehicle	Clear	Daylight
190346239	05/14/2019	17:29	Tuesday	OFARRELL ST	JONES ST	0	Not Stated	Other	East	Changing Lanes	Driver	East	Not Stated	CVC 22107	Injury (Complaint of Pain)	Broadside	Other Motor Vehicle	Cloudy	Daylight
190320681	05/05/2019	01:33	Sunday	TAYLOR ST	OFARRELL ST	0	Not Stated	Driver	North	Proceeding Straight	Driver	North	Stopped	CVC 22350	Injury (Complaint of Pain)	Rear End	Other Motor Vehicle	Clear	Dark - No Street Lights
190160095	03/05/2019	07:43	Tuesday	OFARRELL ST	CYRIL MAGNIN ST	0	Not Stated	Driver	North	Making U Turn	Driver	East	Parked	CVC 22106	Injury (Complaint of Pain)	Other	Other Motor Vehicle	Raining	Daylight
180924895	12/08/2018	02:20	Saturday	OFARRELL ST	TAYLOR ST	40	East	Driver	East	Proceeding Straight	Pedestrian	East	Proceeding Straight	CVC 22350	Injury (Complaint of Pain)	Vehicle/ Pedestrian	Pedestrian	Clear	Dark - Street Lights
180916024	12/04/2018	18:42	Tuesday	OFARRELL ST	STOCKTON ST	34	West	Pedestrian	East	Other	Driver	East	Backing	CVC 21954(a)	Injury (Complaint of Pain)	Vehicle/ Pedestrian	Pedestrian	Raining	Dark - Street Lights
180840815	11/05/2018	14:14	Monday	OFARRELL ST	LARKIN ST	0	Not Stated	Pedestrian	South	Entering Traffic	Driver	East	Proceeding Straight	CVC 21453(d)	Injury (Other Visible)	Vehicle/ Pedestrian	Pedestrian	Clear	Daylight
180832038	11/02/2018	09:05	Friday	MARKET ST	OFARRELL ST	0	Not Stated	Bicyclist	West	Proceeding Straight	Pedestrian	South	Proceeding Straight	CVC 21453(a)	Injury (Other Visible)	Other	Not Stated	Clear	Daylight
180812610	10/26/2018	10:13	Friday	POLK ST	OFARRELL ST	0	Not Stated	Driver	East	Proceeding Straight	Driver	South	Proceeding Straight	CVC 21806(a)	Injury (Complaint of Pain)	Broadside	Other Motor Vehicle	Clear	Daylight

TransBASE Internal Dashboard

Geographic Extent: OFARRELL ST from VAN NESS AVE to GRANT AVE/MARKET ST (0.92 miles/4864.09 feet)

Spatial Intersect: No Restriction (SFMTA 20ft/150ft Buffer)

Data Range: 07/01/2015 to 06/30/2020

Pull Date: 10/7/2020

Case ID	Collision Date	Collision Time	Day of Week	Primary Road	Secondary Road	Distance	Direction	Party 1 Type	Party 1 Direction of Travel	Party 1 Movement Preceding Crash	Party 2 Type	Party 2 Direction of Travel	Party 2 Movement Preceding Crash	Vehicle Code Violation	Highest Degree of Injury	Type of Collision	Motor Vehicle Involved With	Weather	Lighting
180776975	10/13/2018	13:35	Saturday	TAYLOR ST	OFARRELL ST	0	Not Stated	Driver	North	Proceeding Straight	Driver	North	Stopped In Road	CVC 21703	Injury (Complaint of Pain)	Rear End	Other Motor Vehicle	Clear	Daylight
180673741	09/06/2018	07:08	Thursday	OFARRELL ST	HYDE ST	126	West	Pedestrian	North	Not Stated	Driver	East	Proceeding Straight	CVC 21954(a)	Injury (Other Visible)	Sideswipe	Pedestrian	Clear	Daylight
180668037	09/04/2018	09:10	Tuesday	OFARRELL ST	POWELL ST	211	East	Driver	East	Changing Lanes	Driver	East	Proceeding Straight	CVC 22107	Injury (Complaint of Pain)	Sideswipe	Other Motor Vehicle	Cloudy	Daylight
180639204	08/24/2018	18:54	Friday	OFARRELL ST	TAYLOR ST	0	Not Stated	Driver	North	Proceeding Straight	Driver	East	Proceeding Straight	CVC 21453(a)	Injury (Complaint of Pain)	Broadside	Other Motor Vehicle	Cloudy	Daylight
180473115	06/26/2018	01:07	Tuesday	VAN NESS AVE	OFARRELL ST	0	Not Stated	Driver	East	Proceeding Straight	Driver	South	Proceeding Straight	CVC Unknown	Injury (Complaint of Pain)	Broadside	Other Motor Vehicle	Clear	Dark - Street Lights
180393494	05/27/2018	00:05	Sunday	LARKIN ST	OFARRELL ST	0	Not Stated	Driver	North	Proceeding Straight	Driver	East	Proceeding Straight	CVC 21453(a)	Injury (Complaint of Pain)	Broadside	Other Motor Vehicle	Clear	Dark - Street Lights
180232074	03/28/2018	20:48	Wednesday	HYDE ST	OFARRELL ST	0	Not Stated	Pedestrian	West	Entering Traffic	Driver	South	Proceeding Straight	CVC 21453(d)	Injury (Other Visible)	Vehicle/ Pedestrian	Pedestrian	Clear	Dark - Street Lights
180224178	03/26/2018	07:09	Monday	OFARRELL ST	LARKIN ST	189	East	Driver	East	Proceeding Straight	Parked Vehicle	Not Stated	Parked	CVC 22350	Injury (Complaint of Pain)	Rear End	Parked Motor Vehicle	Clear	Daylight
180087277	02/01/2018	22:26	Thursday	OFARRELL ST	LEAVENWORTH ST	153	West	Driver	East	Proceeding Straight	Driver	East	Slowing/ Stopping	CVC 22350	Injury (Other Visible)	Rear End	Other Motor Vehicle	Clear	Dark - Street Lights
180051727	01/20/2018	09:05	Saturday	LEAVENWORTH ST	OFARRELL ST	0	Not Stated	Driver	East	Proceeding Straight	Driver	North	Proceeding Straight	CVC 21461(a)	Injury (Complaint of Pain)	Broadside	Other Motor Vehicle	Clear	Daylight
171016487	12/16/2017	15:45	Saturday	MARKET ST	OFARRELL ST	0	Not Stated	Driver	West	Proceeding Straight	Pedestrian	Not Stated	Stopped In Road	CVC 21453(a)	Injury (Complaint of Pain)	Vehicle/ Pedestrian	Pedestrian	Clear	Daylight
170969754	11/29/2017	19:25	Wednesday	OFARRELL ST	JONES ST	60	West	Pedestrian	South	Entering Traffic	Driver	West	Backing	CVC 21950(b)	Injury (Complaint of Pain)	Vehicle/ Pedestrian	Pedestrian	Clear	Dark - Street Lights
170913591	11/09/2017	01:26	Thursday	VAN NESS AVE	OFARRELL ST	0	Not Stated	Pedestrian	East	Slowing/ Stopping	Driver	South	Proceeding Straight	CVC 21453(d)	Injury (Severe)	Vehicle/ Pedestrian	Pedestrian	Raining	Dark - Street Lights
170914254	11/09/2017	09:55	Thursday	JONES ST	OFARRELL ST	0	Not Stated	Driver	South	Proceeding Straight	Driver	East	Proceeding Straight	CVC 21453(a)	Injury (Complaint of Pain)	Broadside	Other Motor Vehicle	Clear	Daylight
170875139	10/26/2017	11:29	Thursday	OFARRELL ST	VAN NESS AVE	0	Not Stated	Driver	East	Proceeding Straight	Driver	East	Making Left Turn	CVC 21750	Injury (Other Visible)	Broadside	Other Motor Vehicle	Clear	Daylight
170811622	10/05/2017	00:05	Thursday	LARKIN ST	OFARRELL ST	0	Not Stated	Pedestrian	East	Slowing/ Stopping	Driver	North	Entering Traffic	CVC 21453(d)	Injury (Complaint of Pain)	Vehicle/ Pedestrian	Pedestrian	Clear	Dark - Street Lights

TransBASE Internal Dashboard

Geographic Extent: OFARRELL ST from VAN NESS AVE to GRANT AVE/MARKET ST (0.92 miles/4864.09 feet)

Spatial Intersect: No Restriction (SFMTA 20ft/150ft Buffer)

Data Range: 07/01/2015 to 06/30/2020

Pull Date: 10/7/2020

Case ID	Collision Date	Collision Time	Day of Week	Primary Road	Secondary Road	Distance	Direction	Party 1 Type	Party 1 Direction of Travel	Party 1 Movement Preceding Crash	Party 2 Type	Party 2 Direction of Travel	Party 2 Movement Preceding Crash	Vehicle Code Violation	Highest Degree of Injury	Type of Collision	Motor Vehicle Involved With	Weather	Lighting
170721720	09/05/2017	13:55	Tuesday	VAN NESS AVE	OFARRELL ST	0	Not Stated	Driver	South	Proceeding Straight	Driver	South	Stopped In Road	CVC 22350	Injury (Complaint of Pain)	Sideswipe	Other Motor Vehicle	Clear	Daylight
170683744	08/22/2017	08:15	Tuesday	OFARRELL ST	JONES ST	185	West	Pedestrian	North	Not Stated	Driver	East	Proceeding Straight	CVC 21955	Injury (Other Visible)	Vehicle/ Pedestrian	Pedestrian	Clear	Daylight
170624613	08/01/2017	13:00	Tuesday	OFARRELL ST	MASON ST	0	Not Stated	Parked Vehicle	East	Other	Bicyclist	East	Proceeding Straight	CVC 22517	Injury (Other Visible)	Other	Bicycle	Clear	Daylight
170515103	06/24/2017	18:10	Saturday	POLK ST	OFARRELL ST	0	Not Stated	Driver	South	Proceeding Straight	Driver	South	Stopped In Road	CVC 21703	Injury (Complaint of Pain)	Rear End	Other Motor Vehicle	Not Stated	Daylight
170473567	06/10/2017	09:31	Saturday	MARKET ST	GRANT AVE	0	Not Stated	Bicyclist	East	Proceeding Straight	Driver	East	Stopped In Road	CVC 21750	Injury (Complaint of Pain)	Broadside	Bicycle	Clear	Daylight
170378387	05/08/2017	18:20	Monday	JONES ST	OFARRELL ST	0	Not Stated	Driver	South	Other Unsafe Turning	Driver	South	Proceeding Straight	CVC 21658(a)	Injury (Complaint of Pain)	Sideswipe	Other Motor Vehicle	Clear	Daylight
170346538	04/27/2017	20:20	Thursday	OFARRELL ST	CYRIL MAGNIN ST	37	West	Driver	East	Stopped In Road				CVC 22350	Injury (Complaint of Pain)	Other	Non-Collision	Clear	Dark - Street Lights
170231199	03/21/2017	07:37	Tuesday	OFARRELL ST	JONES ST	0	Not Stated	Driver	South	Proceeding Straight	Driver	East	Proceeding Straight	CVC 21453(a)	Injury (Complaint of Pain)	Broadside	Other Motor Vehicle	Raining	Daylight
170159325	02/22/2017	03:26	Wednesday	TAYLOR ST	OFARRELL ST	0	Not Stated	Driver	North	Proceeding Straight	Driver	East	Proceeding Straight	CVC 21453(a)	Injury (Complaint of Pain)	Broadside	Other Motor Vehicle	Clear	Dark - Street Lights
170049895	01/19/2017	02:03	Thursday	OFARRELL ST	HYDE ST	0	Not Stated	Driver	East	Proceeding Straight	Driver	South	Proceeding Straight	CVC 21453(a)	Injury (Complaint of Pain)	Broadside	Other Motor Vehicle	Clear	Dark - Street Lights
170047071	01/17/2017	22:24	Tuesday	TAYLOR ST	OFARRELL ST	0	Not Stated	Driver	Not Stated	Making Left Turn	Pedestrian	West	Proceeding Straight	CVC 21950(a)	Injury (Other Visible)	Head-On	Pedestrian	Clear	Dark - Street Lights
170000041	12/31/2016	23:50	Saturday	OFARRELL ST	VAN NESS AVE	0	Not Stated	Driver	East	Entering Traffic	Driver	East	Proceeding Straight	CVC 22106	Injury (Complaint of Pain)	Sideswipe	Other Motor Vehicle	Clear	Dark - Street Lights
160928594	11/14/2016	19:57	Monday	OFARRELL ST	JONES ST	99	West	Parked Vehicle	East	Parked	Driver	East	Proceeding Straight	CVC 22517	Injury (Complaint of Pain)	Sideswipe	Parked Motor Vehicle	Clear	Dark - Street Lights
160867481	10/24/2016	20:26	Monday	OFARRELL ST	HYDE ST	0	Not Stated	Driver	East	Making Left Turn	Pedestrian	North	Proceeding Straight	CVC 21950(a)	Injury (Complaint of Pain)	Vehicle/ Pedestrian	Pedestrian	Clear	Dark - Street Lights
160847499	10/17/2016	21:29	Monday	VAN NESS AVE	OFARRELL ST	0	Not Stated	Driver	East	Making Left Turn	Pedestrian	East	Proceeding Straight	CVC 21950(a)	Injury (Other Visible)	Vehicle/ Pedestrian	Pedestrian	Clear	Dark - Street Lights
160834082	10/13/2016	08:36	Thursday	OFARRELL ST	MASON ST	130	West	Driver	East	Passing Other Vehicle	Driver	East	Proceeding Straight	CVC Unknown	Injury (Severe)	Sideswipe	Other Motor Vehicle	Clear	Daylight

TransBASE Internal Dashboard

Geographic Extent: OFARRELL ST from VAN NESS AVE to GRANT AVE/MARKET ST (0.92 miles/4864.09 feet)

Spatial Intersect: No Restriction (SFMTA 20ft/150ft Buffer)

Data Range: 07/01/2015 to 06/30/2020

Pull Date: 10/7/2020

Case ID	Collision Date	Collision Time	Day of Week	Primary Road	Secondary Road	Distance	Direction	Party 1 Type	Party 1 Direction of Travel	Party 1 Movement Preceding Crash	Party 2 Type	Party 2 Direction of Travel	Party 2 Movement Preceding Crash	Vehicle Code Violation	Highest Degree of Injury	Type of Collision	Motor Vehicle Involved With	Weather	Lighting
160797236	10/01/2016	10:54	Saturday	HYDE ST	OFARRELL ST	12	South	Driver	South	Making Left Turn	Bicyclist	South	Proceeding Straight	CVC 22100(b)	Injury (Complaint of Pain)	Sideswipe	Bicycle	Clear	Daylight
160731074	09/08/2016	21:31	Thursday	OFARRELL ST	VAN NESS AVE	3	West	Driver	East	Making Right Turn	Driver	East	Proceeding Straight	CVC 22107	Injury (Complaint of Pain)	Broadside	Motor Vehicle on Other Roadway	Clear	Dark - Street Lights
160676533	08/21/2016	16:00	Sunday	OFARRELL ST	VAN NESS AVE	100	East	Bicyclist	East	Proceeding Straight	Driver	East	Changing Lanes	CVC 22350	Injury (Other Visible)	Rear End	Bicycle	Clear	Daylight
160589895	07/22/2016	00:54	Friday	LARKIN ST	OFARRELL ST	62	North	Driver	North	Proceeding Straight	Driver	North	Stopped In Road	CVC Unknown	Injury (Severe)	Rear End	Other Motor Vehicle	Clear	Dark - Street Lights
160514024	06/25/2016	02:10	Saturday	OFARRELL ST	JONES ST	0	Not Stated	Pedestrian	South	Not Stated	Driver	East	Proceeding Straight	CVC Unknown	Injury (Other Visible)	Other	Pedestrian	Clear	Dark - Street Lights
160468534	06/08/2016	23:25	Wednesday	VAN NESS AVE	OFARRELL ST	0	Not Stated	Driver	South	Making Left Turn	Driver	North	Proceeding Straight	CVC 21801(a)	Injury (Complaint of Pain)	Broadside	Other Motor Vehicle	Clear	Dark - Street Lights
160457797	06/05/2016	03:40	Sunday	POLK ST	OFARRELL ST	0	Not Stated	Pedestrian	West	Making Left Turn	Driver	North	Not Stated	CVC 21956(a)	Injury (Complaint of Pain)	Vehicle/ Pedestrian	Pedestrian	Clear	Daylight
160436020	05/28/2016	10:30	Saturday	OFARRELL ST	TAYLOR ST	115	West	Driver	East	Not Stated	Driver	East	Not Stated	CVC Unknown	Injury (Severe)	Not Stated	Not Stated	Not Stated	Not Stated
160356428	05/01/2016	13:28	Sunday	OFARRELL ST	HYDE ST	0	Not Stated	Driver	East	Proceeding Straight	Driver	East	Stopped In Road	CVC Unknown	Injury (Complaint of Pain)	Rear End	Other Motor Vehicle	Clear	Daylight
160322805	04/20/2016	00:25	Wednesday	VAN NESS AVE	OFARRELL ST	0	Not Stated	Driver	South	Making Left Turn	Driver	North	Proceeding Straight	CVC 21801(a)	Injury (Other Visible)	Rear End	Other Motor Vehicle	Clear	Dark - Street Lights
160295224	04/10/2016	14:45	Sunday	JONES ST	OFARRELL ST	0	Not Stated	Bicyclist	South	Proceeding Straight				CVC 22350	Injury (Other Visible)	Overturned	Not Stated	Clear	Daylight
160292979	04/09/2016	17:46	Saturday	OFARRELL ST	VAN NESS AVE	0	Not Stated	Driver	East	Proceeding Straight	Driver	East	Proceeding Straight	CVC Unknown	Injury (Complaint of Pain)	Rear End	Other Motor Vehicle	Cloudy	Daylight
160275373	04/03/2016	18:48	Sunday	OFARRELL ST	HYDE ST	72	East	Driver	East	Proceeding Straight	Driver	East	Slowing/ Stopping	CVC 22350	Injury (Complaint of Pain)	Rear End	Other Motor Vehicle	Clear	Dusk - Dawn
160232157	03/20/2016	01:40	Sunday	LEAVENWORTH ST	OFARRELL ST	0	Not Stated	Pedestrian	West	Not Stated	Driver	North	Making Left Turn	CVC 21950(b)	Injury (Complaint of Pain)	Vehicle/ Pedestrian	Pedestrian	Clear	Dark - Street Lights
160222396	03/16/2016	19:48	Wednesday	MARKET ST	OFARRELL ST	0	Not Stated	Driver	West	Changing Lanes	Bicyclist	West	Proceeding Straight	CVC Unknown	Injury (Other Visible)	Sideswipe	Bicycle	Clear	Dark - Street Lights
160193010	03/06/2016	09:00	Sunday	LEAVENWORTH ST	OFARRELL ST	0	Not Stated	Driver	North	Proceeding Straight	Driver	East	Proceeding Straight	CVC 21453(a)	Injury (Complaint of Pain)	Sideswipe	Other Motor Vehicle	Clear	Daylight

TransBASE Internal Dashboard

Geographic Extent: OFARRELL ST from VAN NESS AVE to GRANT AVE/MARKET ST (0.92 miles/4864.09 feet)

Spatial Intersect: No Restriction (SFMTA 20ft/150ft Buffer)

Data Range: 07/01/2015 to 06/30/2020

Pull Date: 10/7/2020

Case ID	Collision Date	Collision Time	Day of Week	Primary Road	Secondary Road	Distance	Direction	Party 1 Type	Party 1 Direction of Travel	Party 1 Movement Preceding Crash	Party 2 Type	Party 2 Direction of Travel	Party 2 Movement Preceding Crash	Vehicle Code Violation	Highest Degree of Injury	Type of Collision	Motor Vehicle Involved With	Weather	Lighting
160141100	02/17/2016	07:25	Wednesday	MARKET ST	GRANT AVE	0	Not Stated	Bicyclist	North	Making Left Turn	Driver	East	Proceeding Straight	CVC 22101(d)	Injury (Complaint of Pain)	Sideswipe	Bicycle	Clear	Daylight
160139064	02/16/2016	14:24	Tuesday	OFARRELL ST	POLK ST	0	Not Stated	Driver	East	Making Left Turn	Driver	North	Proceeding Straight	CVC 21801(a)	Injury (Complaint of Pain)	Broadside	Other Motor Vehicle	Clear	Daylight
160055761	01/20/2016	12:54	Wednesday	POLK ST	OFARRELL ST	0	Not Stated	Driver	South	Making Left Turn	Driver	Not Stated	Proceeding Straight	CVC 21801(a)	Injury (Complaint of Pain)	Head-On	Other Motor Vehicle	Cloudy	Daylight
160038820	01/14/2016	17:10	Thursday	POLK ST	OFARRELL ST	0	Not Stated	Driver	North	Slowing/ Stopping	Driver	North	Slowing/ Stopping	CVC 22350	Injury (Complaint of Pain)	Broadside	Other Motor Vehicle	Raining	Dusk - Dawn
160024380	01/09/2016	18:37	Saturday	OFARRELL ST	JONES ST	0	Not Stated	Pedestrian	North	Proceeding Straight	Driver	East	Proceeding Straight	CVC 21955	Injury (Complaint of Pain)	Head-On	Pedestrian	Clear	Dark - Street Lights
160000134	01/01/2016	10:00	Friday	VAN NESS AVE	OFARRELL ST	0	Not Stated	Driver	East	Making Left Turn	Driver	North	Proceeding Straight	CVC 21451(a)	Injury (Complaint of Pain)	Head-On	Other Motor Vehicle	Clear	Daylight
151110720	12/25/2015	23:43	Friday	OFARRELL ST	LARKIN ST	0	Not Stated	Driver	North	Proceeding Straight	Driver	East	Proceeding Straight	CVC 21453(a)	Injury (Complaint of Pain)	Broadside	Other Motor Vehicle	Clear	Dark - Street Lights
151108979	12/24/2015	23:17	Thursday	OFARRELL ST	HYDE ST	3	West	Pedestrian	South	Making Right Turn	Driver	East	Proceeding Straight	CVC 21950(b)	Injury (Complaint of Pain)	Head-On	Pedestrian	Clear	Dark - Street Lights
151099685	12/21/2015	14:29	Monday	TAYLOR ST	OFARRELL ST	0	Not Stated	Pedestrian	East	Other	Driver	North	Proceeding Straight	CVC 21955	Injury (Severe)	Vehicle/ Pedestrian	Pedestrian	Raining	Daylight
151027567	11/26/2015	03:44	Thursday	LEAVENWORTH ST	OFARRELL ST	20	South	Driver	South	Making Left Turn	Pedestrian	Not Stated	Not Stated	CVC 23153(a)	Injury (Complaint of Pain)	Vehicle/ Pedestrian	Pedestrian	Clear	Dark - Street Lights
151009775	11/20/2015	01:39	Friday	VAN NESS AVE	OFARRELL ST	0	Not Stated	Driver	East	Making Left Turn	Driver	South	Proceeding Straight	CVC 21801(a)	Injury (Other Visible)	Sideswipe	Other Motor Vehicle	Clear	Dark - Street Lights
150985281	11/12/2015	06:47	Thursday	HYDE ST	OFARRELL ST	0	Not Stated	Bicyclist	South	Proceeding Straight	Driver	East	Proceeding Straight	CVC 21453(a)	Injury (Severe)	Broadside	Bicycle	Clear	Daylight
150773553	09/03/2015	14:27	Thursday	VAN NESS AVE	OFARRELL ST	8	North	Bicyclist	South	Proceeding Straight				CVC 22107	Injury (Other Visible)	Hit Object	Fixed Object	Clear	Daylight
150681053	08/05/2015	14:59	Wednesday	OFARRELL ST	MARKET ST	3	North	Pedestrian	West	Proceeding Straight	Driver	East	Proceeding Straight	CVC 21456(b)	Injury (Other Visible)	Vehicle/ Pedestrian	Pedestrian	Clear	Daylight
150638866	07/22/2015	22:40	Wednesday	VAN NESS AVE	OFARRELL ST	0	Not Stated	Driver	North	Proceeding Straight				CVC 22350	Injury (Other Visible)	Not Stated	Non-Collision	Clear	Dark - Street Lights
150593072	07/08/2015	05:43	Wednesday	VAN NESS AVE	OFARRELL ST	0	Not Stated	Pedestrian	East	Proceeding Straight	Driver	South	Proceeding Straight	CVC 21453(d)	Injury (Complaint of Pain)	Vehicle/ Pedestrian	Pedestrian	Clear	Dusk - Dawn

TransBASE Internal Dashboard

Geographic Extent: OFARRELL ST from VAN NESS AVE to GRANT AVE/MARKET ST (0.92 miles/4864.09 feet)

Spatial Intersect: No Restriction (SFMTA 20ft/150ft Buffer)

Data Range: 07/01/2015 to 06/30/2020

Pull Date: 10/7/2020

Case ID	Collision Date	Collision Time	Day of Week	Primary Road	Secondary Road	Distance	Direction	Party 1 Type	Party 1 Direction of Travel	Party 1 Movement Preceding Crash	Party 2 Type	Party 2 Direction of Travel	Party 2 Movement Preceding Crash	Vehicle Code Violation	Highest Degree of Injury	Type of Collision	Motor Vehicle Involved With	Weather	Lighting
150583067	07/04/2015	22:07	Saturday	VAN NESS AVE	OFARRELL ST	0	Not Stated	Driver	North	Changing Lanes	Driver	North	Proceeding Straight	CVC 21658(a)	Injury (Complaint of Pain)	Sideswipe	Other Motor Vehicle	Cloudy	Dark - Street Lights

TransBASE Internal Dashboard

Geographic Extent: OFARRELL ST from VAN NESS AVE to GRANT AVE/MARKET ST (0.92 miles/4864.09 feet)

Spatial Intersect: No Restriction (SFMTA 20ft/150ft Buffer)

Data Range: 07/01/2015 to 06/30/2020

Pull Date: 10/7/2020

Metadata Information

Collision Filters

Database Source: TransBASESF.org
Database Pull Date: 10/7/2020
Collision Level: Injury Collisions
Boundary: OFARRELL ST from VAN NESS AVE to GRANT AVE/
MARKET ST (0.92 miles/4864.09 feet)
Collision Dates: 07/01/2015 to 06/30/2020
Collision Month Filter(s): No Restrictions
Collision Distance: Any Distance
Collision Severity Filter(s): No Restrictions
Primary Collision Factor Filter(s): No Restrictions
Collision Type Filter(s): No Restrictions
Intersection/Midblock: No Restriction (SFMTA 20ft/150ft Buffer)

Party Filters

Party Involved Type: No Restrictions
Party Involved Gender: No Restrictions
Party Involved at Fault: No Restrictions
Party Involved Age: No Restriction
Party Involved Sobriety: No Restrictions
Party Involved Condition: No Restrictions
Party Involved Direction of Travel: No Restrictions
Party Involved Safety Equipment 1: No Restrictions
Party Involved Safety Equipment 2: No Restrictions
Party Involved Insurance: No Restrictions
Party Involved Other Associated Factors : No Restrictions
Party Involved Movement Preceding Collision: No Restrictions
Party Involved Vehicle Type: No Restrictions
Party Involved Race: No Restrictions
Party Involved Special Info: No Restrictions

Victim Filters

Victim Involved Role: No Restrictions
Victim Involved Degree of Injury: No Restrictions
Victim Involved Age: No Restriction
Victim Involved Seating Position: No Restrictions
Victim Involved Safety Equipment: No Restrictions
Victim Involved Ejected: No Restrictions

Environmental Filters

Nearest Traffic Control: No Restriction
Intersecting Speed Limit: No Restriction
Intersecting Network: No Restriction
Intersecting Street Class: No Restriction
Weather Description: No Restrictions
Lighting Description: No Restrictions



ENGINEERING AND TRAFFIC SURVEY

I. LOCATION: Polk Street, between Sutter Street and Market Street

Street width is more than 40 feet: yes no

This Engineering and Traffic Survey was prepared according to the regulations and procedures in Part 2, Section 2B.13 of the California Manual on Uniform Traffic Control Devices.

This survey was performed on the 5th day of November 2020, at my direction by qualified engineering personnel. The results of the survey are presented in the following synopsis.

II. SPEED SURVEY RESULTS

Date Conducted: Thursday, November 5, 2020
 Time of Day: 10:45 A.M. – 11:23 A.M.
 Weather Conditions: Clear
 Traffic Conditions: Free Flow, lighter traffic due to Covid pandemic

85th Percentile Speed

Location 1: Polk Street, between Eddy Street and Ellis Street
 Southbound: 20.6 mph Northbound: 20.6 mph

III. COLLISION RATE

(A) Coverage (5-years): 7/1/2015–6/30/2020
 (B) Number of Collisions: 173
 (C) 24-Hour Volume: 9,840 vehicles
 (D) Length of Section: 3708.55 ft. or 0.70 miles

$$\text{Collision rate} = [(B) \times 10^6] / [(A) \times 365 \times (C) \times (D)] = 13.76 \text{ collisions/MVM}$$



IV. SPECIAL CONDITIONS

Polk Street, between Sutter and McAllister streets, is on the Vision Zero High Injury Network.

V. This survey justifies a speed limit of **20 mph for Polk Street, between Sutter Street and Market Street** as adjusted by applicable provisions of the California Manual on Uniform Traffic Control Devices. **The existing speed limit is 25 mph.**

VI. I certify that this document is a true and accurate copy of the original on file with the San Francisco Municipal Transportation Agency.

_____ Date _____

Ricardo A. Olea
City Traffic Engineer



24-Hour Volume Calculation

LOCATION: Polk Street, between Sutter Street and Market Street

DAY: Thursday

DATE: 11 / 05 / 2020

TIME OF 10 MIN
COUNT: 10:32 A.M – 10:42 A.M. (Location #1 below)

WEATHER: Clear

AREA TYPE: Residential / Commercial

TRAFFIC
CONDITIONS: Free Flow, lighter traffic due to Covid pandemic

RECORDED BY: Steven Rubino

10 Minute Counts:

Location 1: Polk Street, between Eddy Street and Ellis Street
Southbound: 53 Northbound: 22

24 Hour Volume:

(A) Location 1 Total Volume = 82

24 Hour Volume = (A) x 6 x 20 9,840 vehicles / day

SPEED STUDY FORM

LOCATION POLK STREET BETWEEN EDDY STREET AND ELLIS STREET

DAY THURSDAY DATE 11-5-20 TIME: START 10:45A STOP 11:23A

WEATHER CLEAR NO. LANES 2 RECORDED BY SK

COMMENTS _____

DIRECTION <u>SOUTHBOUND</u>				DIRECTION <u>NORTHBOUND</u>			
MPH	TALLY	NO.	%	MPH	TALLY	NO.	%
OVER				OVER			
49				49			
48				48			
47				47			
46				46			
45				45			
44				44			
43				43			
42				42			
41				41			
40				40			
39				39			
38				38			
37				37			
36				36			
35				35			
34				34			
33				33			
32				32			
31				31			
30		1	100	30			
29				29		1	100
28				28		1	99
27				27			
26		1	99	26		1	98
25		2	98	25			
24		1	96	24			
23		3	95	23		3	97
22		5	92	22		3	94
21		5	87	21		15	91
20		14	82	20		15	76
19		16	68	19		13	61
18		11	52	18		10	48
17		14	41	17		11	38
16		12	27	16		10	27
15		12	15	15		5	17
UNDER		3	3	UNDER		12	12

20.6 MPH
85%

20.6 MPH
85%

TransBASE Internal Dashboard

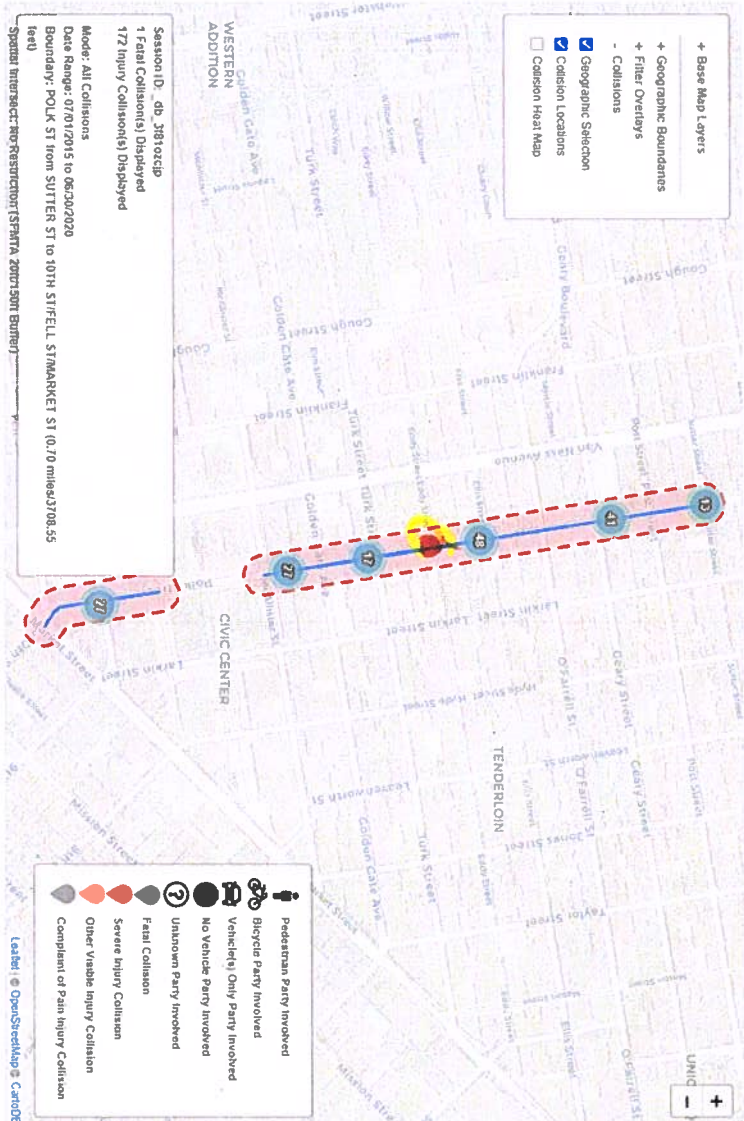
Geographic Extent: POLK ST from SUTTER ST to 10TH ST/FELL ST/MARKET ST (0.70 miles/3708.55 feet)

Spatial Intersect: No Restriction (SFMTA 20ft/150ft Buffer)

Data Range: 07/01/2015 to 06/30/2020

Pull Date: 10/7/2020

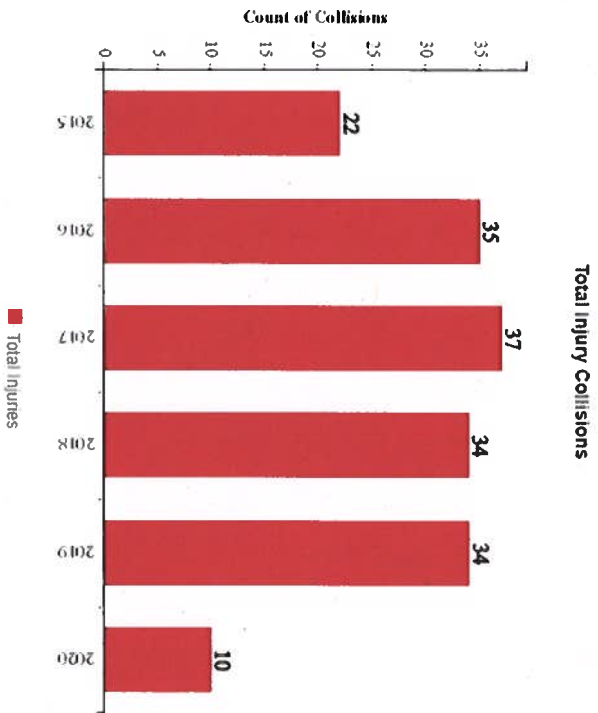
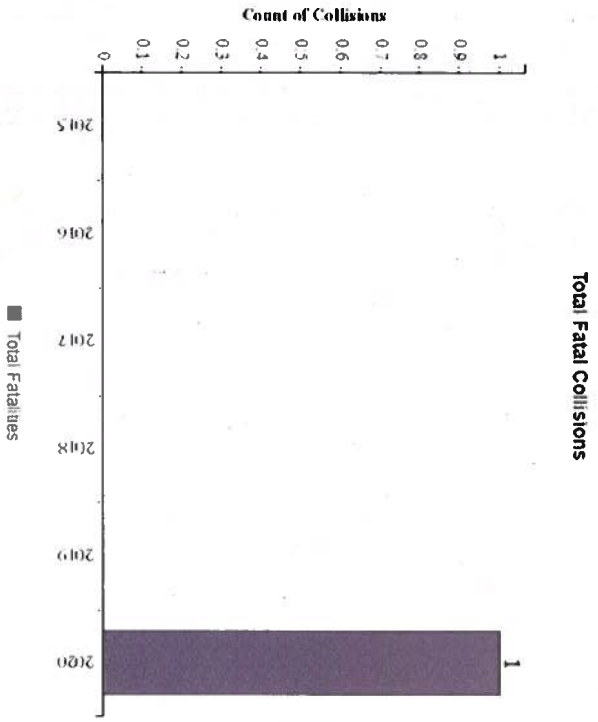
Geographic Extent



TransBASE Internal Dashboard

Geographic Extent: POLK ST from SUTTER ST to 10TH ST/FELL ST/MARKET ST (0.70 miles/3708.55 feet)
Spatial Intersect: No Restriction (SFMTA 20ft/150ft Buffer)
Data Range: 07/01/2015 to 06/30/2020
Pull Date: 10/7/2020

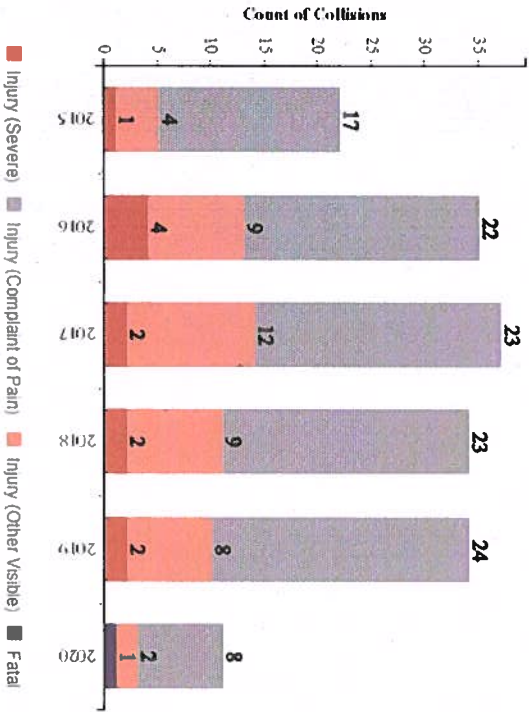
Graphs and Trends



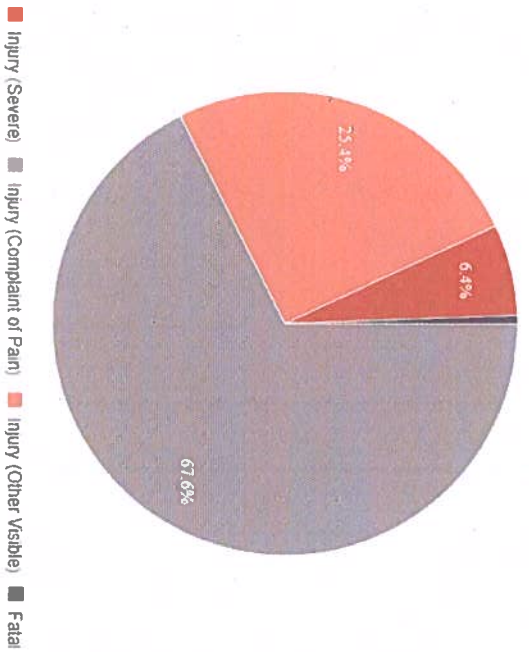
TransBASE Internal Dashboard

Geographic Extent: POLK ST from SUTTER ST to 10TH ST/FELL ST/MARKET ST (0.70 miles/3708.55 feet)
 Spatial Intersect: No Restriction (SFMTA 20ft/150ft Buffer)
 Data Range: 07/01/2015 to 06/30/2020
 Pull Date: 10/7/2020

Highest Degree of Injury Severity in Collision



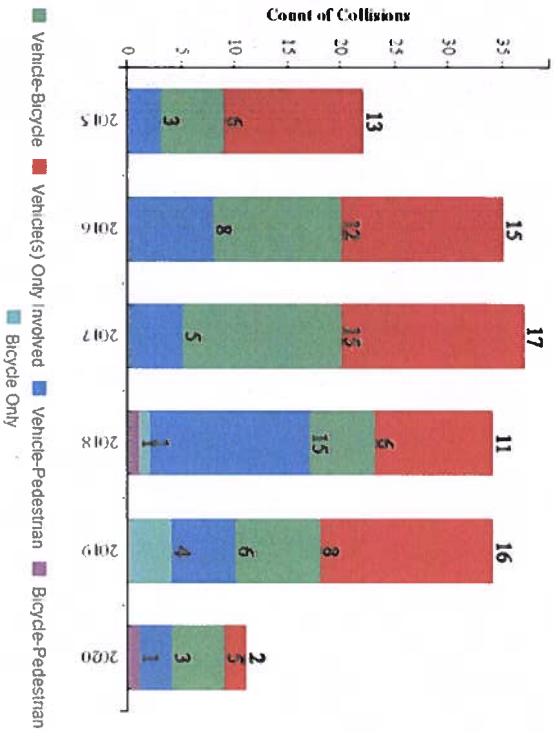
Highest Degree of Injury Severity in Collision



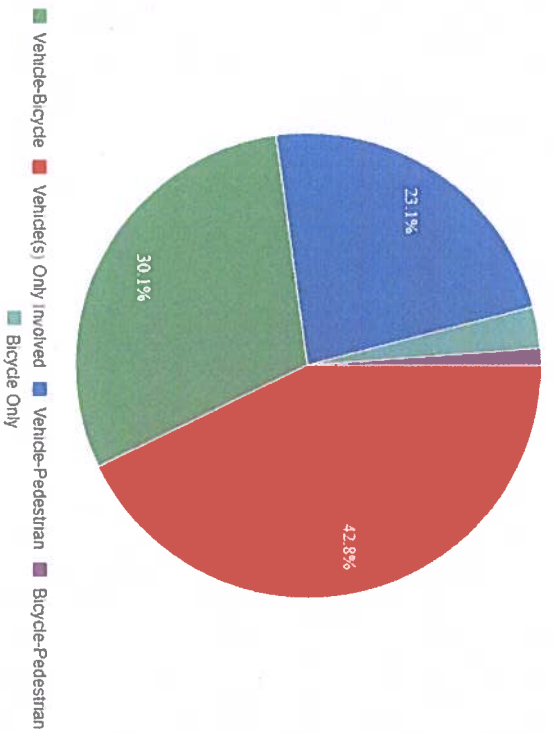
TransBASE Internal Dashboard

Geographic Extent: POLK ST from SUTTER ST to 10TH ST/FELL ST/MARKET ST (0.70 miles/3708.55 feet)
 Spatial Intersect: No Restriction (SFMTA 20ft/150ft Buffer)
 Data Range: 07/01/2015 to 06/30/2020
 Pull Date: 10/7/2020

Parties Involved

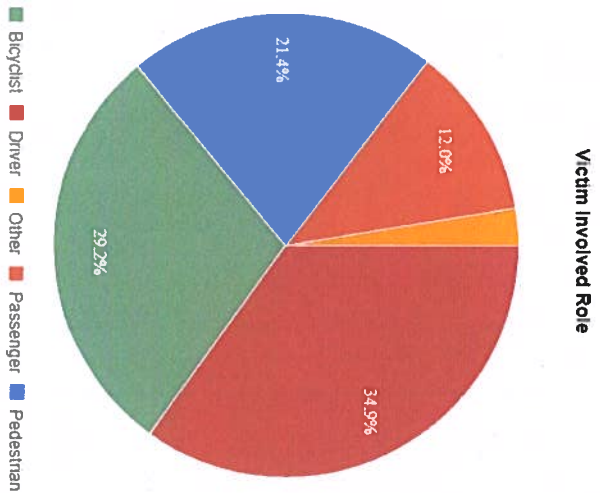
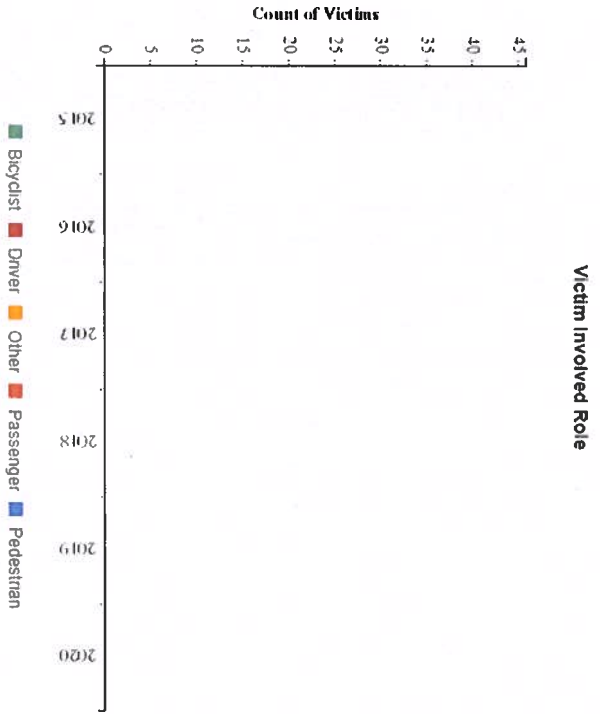


Parties Involved



TransBASE Internal Dashboard

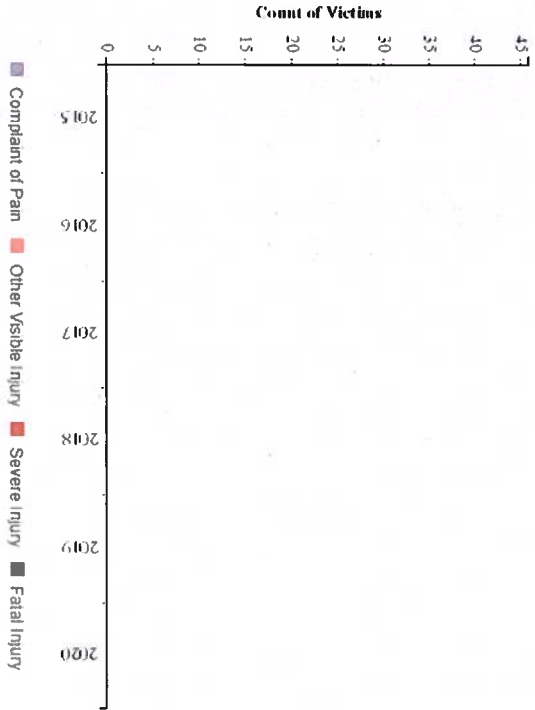
Geographic Extent: POLK ST from SUTTER ST to 10TH ST/FELL ST/MARKET ST (0.70 miles/3708.55 feet)
 Spatial Intersect: No Restriction (SFMTA 20ft/150ft Buffer)
 Data Range: 07/01/2015 to 06/30/2020
 Pull Date: 10/7/2020



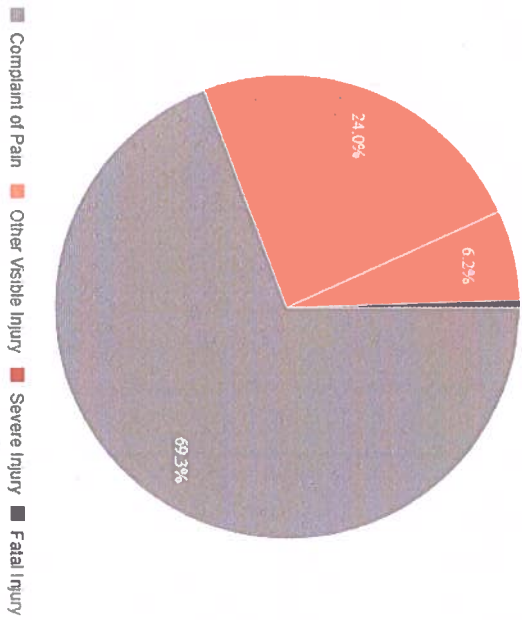
TransBASE Internal Dashboard

Geographic Extent: POLK ST from SUTTER ST to 10TH ST/FELL ST/MARKET ST (0.70 miles/3708.55 feet)
 Spatial Intersect: No Restriction (SFMTA 20ft/150ft Buffer)
 Data Range: 07/01/2015 to 06/30/2020
 Pull Date: 10/7/2020

Victim Involved Degree of Injury



Victim Involved Degree of Injury



TransBASE Internal Dashboard

Geographic Extent: POLK ST from SUTTER ST to 10TH ST/FELL ST/MARKET ST (0.70 miles/3708.55 feet)
 Spatial Intersect: No Restriction (SFMTA 20ft/150ft Buffer)
 Data Range: 07/01/2015 to 06/30/2020
 Pull Date: 10/7/2020

Collision/Party/Victim Table

Showing 1 to 173 of 173 entries

Count of Fatal Collisions: 1
 Count of Non-Fatal Injury Collisions: 172
 Total Count of Fatal/Non-Fatal Injury Collisions: 173

Case ID	Collision Date	Collision Time	Day of Week	Primary Road	Secondary Road	Distance	Direction	Party 1 Type	Party 1 Direction of Travel	Party 1 Movement	Party 2 Type	Party 2 Direction of Travel	Party 2 Movement	Vehicle Code Violation	Highest Degree of Injury	Type of Collision	Motor Vehicle Involved With	Weather	Lighting
200369436	06/19/2020	14:51	Friday	GROVE ST	POLK ST	0	Not Stated	Driver	West	Proceeding Straight	Driver	West	Stopped	CVC 21703	Injury (Complaint of Pain)	Rear End	Other Motor Vehicle	Clear	Daylight
200366307	06/18/2020	08:10	Thursday	POLK ST	REDWOOD ST	0	Not Stated	Driver	West	Making Right Turn	Bicyclist	South	Proceeding Straight	CVC 22107	Injury (Complaint of Pain)	Broadside	Bicycle	Clear	Daylight
200289856	05/12/2020	09:56	Tuesday	ELLIS ST	POLK ST	0	Not Stated	Bicyclist	East	Traveling Wrong Way	Driver	North	Proceeding Straight	CVC 21657	Injury (Other Visible)	Broadside	Bicycle	Clear	Daylight
200268983	04/30/2020	07:00	Thursday	POLK ST	EDDY ST	0	Not Stated	Bicyclist	South	Proceeding Straight	Driver	East	Proceeding Straight	CVC 21453(a)	Injury (Complaint of Pain)	Broadside	Bicycle	Clear	Daylight
200245541	04/17/2020	16:30	Friday	CEDAR ST	POLK ST	35	East	Driver	East	Not Stated	Bicyclist	East	Not Stated	CVC 22350	Injury (Other Visible)	Rear End	Bicycle	Cloudy	Daylight
200238981	04/14/2020	08:10	Tuesday	POLK ST	OPARRELL ST	14	North	Driver	North	Making Left Turn	Pedestrian	West	Not Stated	CVC 21950(a)	Injury (Complaint of Pain)	Vehicle/ Pedestrian	Pedestrian	Clear	Daylight
200180997	03/11/2020	15:20	Wednesday	POLK ST	EDDY ST	6	North	Driver	South	Proceeding Straight	Pedestrian	East	Other	CVC 21950(a)	Injury (Complaint of Pain)	Vehicle/ Pedestrian	Pedestrian	Clear	Daylight
200178663	03/10/2020	17:23	Tuesday	POLK ST	MARKET ST	110	North	Pedestrian	West	Proceeding Straight	Bicyclist	South	Proceeding Straight	CVC 21955	Injury (Complaint of Pain)	Vehicle/ Pedestrian	Pedestrian	Clear	Daylight
200175932	03/09/2020	17:24	Monday	EDDY ST	POLK ST	0	Not Stated	Driver	West	Entering Traffic	Driver	East	Proceeding Straight	CVC 22106	Injury (Complaint of Pain)	Rear End	Other Motor Vehicle	Clear	Daylight
200130954	02/21/2020	08:27	Friday	OPARRELL ST	POLK ST	11	East	Driver	East	Making Left Turn	Pedestrian	North	Not Stated	CVC 21950(a)	Fatal	Vehicle/ Pedestrian	Pedestrian	Clear	Daylight
200011392	01/05/2020	13:11	Sunday	POST ST	POLK ST	0	Not Stated	Bicyclist	South	Proceeding Straight	Driver	East	Proceeding Straight	CVC 21453(a)	Injury (Complaint of Pain)	Broadside	Bicycle	Clear	Daylight
190940803	12/14/2019	17:53	Saturday	POLK ST	ELLIS ST	0	Not Stated	Driver	South	Proceeding Straight	Driver	South	Making Right Turn	CVC 21755(a)	Injury (Complaint of Pain)	Broadside	Other Motor Vehicle	Raining	Dark - Street Lights
190937606	12/13/2019	12:50	Friday	GOLDEN GATE AVE	POLK ST	0	Not Stated	Driver	East	Proceeding Straight	Driver	South	Stopped	CVC 22350	Injury (Complaint of Pain)	Rear End	Other Motor Vehicle	Cloudy	Daylight

TransBASE Internal Dashboard

Geographic Extent: POLK ST from SUTTER ST to 10TH ST/FELL ST/MARKET ST (0.70 miles/3708.55 feet)
 Spatial Intersect: No Restriction (SFMTA 20ft/150ft Buffer)
 Data Range: 07/01/2015 to 06/30/2020
 Pull Date: 10/7/2020

Case ID	Collision Date	Collision Time	Day of Week	Primary Road	Secondary Road	Distance	Direction	Party 1 Type	Party 1 Direction of Travel	Party 1 Movement	Party 2 Type	Party 2 Direction of Travel	Party 2 Movement	Vehicle Code Violation	Highest Degree of Injury	Type of Collision	Motor Vehicle Involved With	Weather	Lighting
190903588	11/30/2019	15:01	Saturday	GOLDEN GATE AVE	POLK ST	0	Not Stated	Driver	South	Proceeding Straight	Driver	East	Proceeding Straight	CVC 21453(a)	Injury (Complaint of Pain)	Broadside	Other Motor Vehicle	Raining	Daylight
190843332	11/07/2019	12:51	Thursday	POLK ST	SUTTER ST	0	Not Stated	Bicyclist	North	Proceeding Straight	Driver	West	Proceeding Straight	CVC 21453(a)	Injury (Other Visible)	Not Stated	Bicycle	Clear	Daylight
190822621	10/30/2019	22:25	Wednesday	POST ST	POLK ST	0	Not Stated	Pedestrian	South	Proceeding Straight	Driver	East	Proceeding Straight	CVC 21950(b)	Injury (Complaint of Pain)	Head-On	Pedestrian	Clear	Dark - Street Lights
190810319	10/26/2019	19:12	Saturday	OFARRELL ST	POLK ST	0	Not Stated	Driver	East	Making Left Turn	Driver	East	Proceeding Straight	CVC 22107	Injury (Other Visible)	Sideswipe	Other Motor Vehicle	Clear	Dark - Street Lights
190726415	09/27/2019	22:10	Friday	POLK ST	SUTTER ST	0	Not Stated	Driver	North	Making Left Turn	Bicyclist	South	Proceeding Straight	CVC 21800(e)	Injury (Other Visible)	Not Stated	Bicycle	Clear	Dark - Street Lights
190722214	09/26/2019	18:37	Thursday	POLK ST	ELM ST	0	Not Stated	Driver	West	Making Left Turn	Bicyclist	South	Proceeding Straight	CVC 21804(a)	Injury (Complaint of Pain)	Broadside	Bicycle	Clear	Daylight
190720291	09/25/2019	22:36	Wednesday	MCALLISTER ST	POLK ST	0	Not Stated	Driver	West	Making Left Turn	Driver	East	Proceeding Straight	CVC 22107	Injury (Severe)	Broadside	Other Motor Vehicle	Clear	Dark - Street Lights
190716513	09/24/2019	19:40	Tuesday	MCALLISTER ST	POLK ST	0	Not Stated	Driver	West	Proceeding Straight	Parked Vehicle	West	Parked	CVC 22350	Injury (Complaint of Pain)	Rear End	Parked Motor Vehicle	Clear	Dark - Street Lights
190641192	08/29/2019	12:45	Thursday	POLK ST	POST ST	0	Not Stated	Bicyclist	South	Proceeding Straight	Bicyclist	Not Stated	Proceeding Straight	CVC 21750	Injury (Other Visible)	Sideswipe	Bicycle	Clear	Daylight
190631585	08/26/2019	08:45	Monday	POLK ST	REDWOOD ST	0	Not Stated	Bicyclist	West	Making Left Turn	Bicyclist	South	Proceeding Straight	CVC 21658(a)	Injury (Other Visible)	Broadside	Bicycle	Clear	Daylight
190623350	08/23/2019	09:09	Friday	POLK ST	ALICE B TOKLAS PL	0	Not Stated	Pedestrian	East	Proceeding Straight	Driver	South	Proceeding Straight	CVC 21955	Injury (Complaint of Pain)	Broadside	Pedestrian	Clear	Daylight
190609968	08/18/2019	21:42	Sunday	SUTTER ST	POLK ST	0	Not Stated	Driver	West	Proceeding Straight	Driver	North	Proceeding Straight	CVC 23152(a)	Injury (Complaint of Pain)	Broadside	Other Motor Vehicle	Clear	Dark - Street Lights
190504030	08/13/2019	13:19	Tuesday	POLK ST	OFARRELL ST	0	Not Stated	Driver	South	Making Right Turn	Other	East	Proceeding Straight	CVC 22107	Injury (Complaint of Pain)	Other	Other Object	Clear	Daylight
190507033	07/13/2019	11:27	Saturday	EDDY ST	POLK ST	0	Not Stated	Driver	South	Proceeding Straight	Driver	Not Stated	Stopped	CVC 21703	Injury (Complaint of Pain)	Rear End	Other Motor Vehicle	Clear	Daylight
190505883	07/12/2019	21:43	Friday	OFARRELL ST	POLK ST	2	East	Driver	North	Making Right Turn	Bicyclist	East	Proceeding Straight	CVC 22107	Injury (Complaint of Pain)	Not Stated	Bicycle	Clear	Dark - Street Lights
190426223	06/13/2019	16:16	Thursday	GEARY ST	POLK ST	10	West	Other	South	Proceeding Straight	Driver	West	Proceeding Straight	CVC 21453(a)	Injury (Severe)	Broadside	Other Motor Vehicle	Clear	Daylight

TransBASE Internal Dashboard

Geographic Extent: POLK ST from SUTTER ST to 10TH ST/FELL ST/MARKET ST (0.70 miles/3708.55 feet)
 Spatial Intersect: No Restriction (SFMTA 20ft/150ft Buffer)
 Data Range: 07/01/2015 to 06/30/2020
 Pull Date: 10/7/2020

Case ID	Collision Date	Collision Time	Day of Week	Primary Road	Secondary Road	Distance	Direction	Party 1 Type	Party 1 Direction of Travel	Party 1 Movement	Party 2 Type	Party 2 Direction of Travel	Party 2 Movement	Vehicle Code Violation	Highest Degree of Injury	Type of Collision	Motor Vehicle Involved With	Weather	Lighting
190302471	05/28/2019	15:02	Tuesday	POLK ST	GOLDEN GATE AVE	0	Not Stated	Driver	East	Proceeding Straight	Driver	South	Proceeding Straight	CVC 21806(e)	Injury (Complaint of Pain)	Not Stated	Other Motor Vehicle	Clear	Daylight
19030622	05/16/2019	12:00	Thursday	POLK ST	SUTTER ST	0	Not Stated	Driver	South	Making Left Turn	Pedestrian	East	Proceeding Straight	CVC 21950(e)	Injury (Complaint of Pain)	Head-On	Pedestrian	Raining	Daylight
19030408	05/08/2019	16:04	Wednesday	POLK ST	OLIVE ST	0	Not Stated	Driver	West	Traveling Wrong Way	Pedestrian	South	Stopped	CVC 21657	Injury (Complaint of Pain)	Rear End	Other Object	Clear	Daylight
190324570	05/06/2019	13:38	Monday	POLK ST	EDDY ST	0	Not Stated	Bicyclist	South	Proceeding Straight	Pedestrian	South	Stopped	CVC Unknown	Injury (Complaint of Pain)	Not Stated	Non-Collision	Clear	Daylight
190315335	05/03/2019	15:00	Friday	MARKET ST	10TH ST	0	Not Stated	Bicyclist	East	Making Left Turn	Driver	East	Proceeding Straight	CVC 22107	Injury (Other Visible)	Other	Bicycle	Clear	Daylight
190305194	04/29/2019	17:13	Monday	GEARY ST	POLK ST	50	East	Driver	West	Proceeding Straight	Driver	West	Stopped	CVC 21703	Injury (Complaint of Pain)	Rear End	Other Motor Vehicle	Clear	Daylight
190291399	04/24/2019	11:14	Wednesday	POLK ST	WILLOW ST	0	Not Stated	Driver	South	Proceeding Straight	Bicyclist	East	Proceeding Straight	CVC 22350	Injury (Complaint of Pain)	Broadside	Bicycle	Clear	Daylight
190281588	04/20/2019	15:05	Saturday	POLK ST	ELLIS ST	0	Not Stated	Driver	South	Making Left Turn	Pedestrian	East	Proceeding Straight	CVC 21950(e)	Injury (Complaint of Pain)	Vehicle/Pedestrian	Pedestrian	Clear	Daylight
190277355	04/18/2019	19:49	Thursday	POLK ST	GEARY ST	36	North	Bicyclist	South	Proceeding Straight	Bicyclist	North	Proceeding Straight	CVC Unknown	Injury (Complaint of Pain)	Other	Other Object	Clear	Dark-Street Lights
190255855	04/14/2019	17:41	Sunday	GEARY ST	POLK ST	0	Not Stated	Driver	West	Passing Other Vehicle	Driver	West	Making Left Turn	CVC 21750	Injury (Complaint of Pain)	Sideswipe	Other Motor Vehicle	Clear	Daylight
190244170	04/13/2019	23:30	Saturday	POLK ST	EDDY ST	0	Not Stated	Driver	East	Making Left Turn	Driver	North	Proceeding Straight	CVC 22107	Injury (Other Visible)	Head-On	Other Motor Vehicle	Clear	Dark-Street Lights
190212389	03/25/2019	16:50	Monday	POLK ST	HEMLOCK ST	0	Not Stated	Driver	East	Making Left Turn	Bicyclist	North	Proceeding Straight	CVC 21800(c)	Injury (Complaint of Pain)	Broadside	Bicycle	Raining	Daylight
190176202	03/11/2019	13:30	Monday	POLK ST	MCCALLISTER ST	27	North	Driver	South	Proceeding Straight	Driver	South	Stopped	CVC 22350	Injury (Complaint of Pain)	Rear End	Other Motor Vehicle	Clear	Daylight
190090129	02/05/2019	09:49	Tuesday	POLK ST	GEARY ST	0	Not Stated	Driver	West	Making Left Turn	Bicyclist	South	Proceeding Straight	CVC 22107	Injury (Other Visible)	Broadside	Bicycle	Clear	Daylight
190084382	02/03/2019	10:16	Sunday	GEARY ST	POLK ST	0	Not Stated	Driver	West	Making Left Turn	Pedestrian	South	Proceeding Straight	CVC 21950(e)	Injury (Complaint of Pain)	Vehicle/Pedestrian	Pedestrian	Cloudy	Daylight
190071555	01/29/2019	11:00	Tuesday	TURK ST	POLK ST	0	Not Stated	Driver	Not Stated	Stopped	Driver	East	Making Right Turn	CVC 20002(e)	Injury (Complaint of Pain)	Sideswipe	Other Motor Vehicle	Clear	Daylight

TransBASE Internal Dashboard

Geographic Extent: POLK ST from SUTTER ST to 10TH ST/FELL ST/MARKET ST (0.70 miles/3708.55 feet)
 Spatial Intersect: No Restriction (SFMTA 20ft/150ft Buffer)
 Data Range: 07/01/2015 to 06/30/2020
 Pull Date: 10/7/2020

Case ID	Collision Date	Collision Time	Day of Week	Primary Road	Secondary Road	Distance	Direction	Party 1 Type	Party 1 Direction of Travel	Party 1 Movement	Party 2 Type	Party 2 Direction of Travel	Party 2 Movement	Vehicle Code Violation	Highest Degree of Injury	Type of Collision	Motor Vehicle Involved With	Weather	Lighting
180976153	12/28/2018	10:47	Friday	POLK ST	LECH WALESA ST	0	Not Stated	Driver	South	Making Right Turn	Bicyclist	South	Proceeding Straight	CVC 22107	Injury (Complaint of Pain)	Sideswipe	Bicycle	Clear	Daylight
180910521	12/02/2018	21:26	Sunday	POLK ST	CEDAR ST	0	Not Stated	Driver	South	Proceeding Straight	Bicyclist	South	Proceeding Straight	CVC 22350	Injury (Complaint of Pain)	Rear End	Bicycle	Clear	Dark - Street Lights
180902772	11/29/2018	19:44	Thursday	CEDAR ST	POLK ST	5	East	Driver	West	Backing	Pedestrian	South	Proceeding Straight	CVC 22106	Injury (Complaint of Pain)	Vehicle/Pedestrian	Pedestrian	Clear	Dark - Street Lights
180886596	11/23/2018	13:36	Friday	POLK ST	MCALLISTER ST	0	Not Stated	Driver	West	Proceeding Straight	Driver	South	Proceeding Straight	CVC Unknown	Injury (Complaint of Pain)	Broadside	Other Motor Vehicle	Raining	Daylight
180868873	11/15/2018	22:03	Thursday	POLK ST	MCALLISTER ST	0	Not Stated	Driver	North	Making Left Turn	Other	South	Proceeding Straight	CVC 21801(a)	Injury (Other Visible)	Broadside	Other Motor Vehicle	Cloudy	Not Stated
180812610	10/26/2018	10:13	Friday	POLK ST	OFARRELL ST	0	Not Stated	Driver	East	Proceeding Straight	Driver	South	Proceeding Straight	CVC 21806(a)	Injury (Complaint of Pain)	Broadside	Other Motor Vehicle	Clear	Daylight
180807928	10/24/2018	15:29	Wednesday	GROVE ST	POLK ST	0	Not Stated	Driver	East	Proceeding Straight	Driver	East	Stopped In Road	CVC 21703	Injury (Complaint of Pain)	Rear End	Other Motor Vehicle	Clear	Daylight
180744198	10/01/2018	16:49	Monday	POLK ST	MCALLISTER ST	74	North	Driver	South	Proceeding Straight	Driver	South	Stopped In Road	CVC 21703	Injury (Complaint of Pain)	Rear End	Other Motor Vehicle	Clear	Daylight
180730965	09/19/2018	01:30	Wednesday	GEARY ST	POLK ST	0	Not Stated	Driver	South	Making Left Turn	Pedestrian	South	Not Stated	CVC 22107	Injury (Complaint of Pain)	Vehicle/Pedestrian	Pedestrian	Clear	Dark - Street Lights
180682128	09/09/2018	11:03	Sunday	POLK ST	GROVE ST	19	South	Driver	South	Making Right Turn	Pedestrian	West	Proceeding Straight	CVC 21950(a)	Injury (Complaint of Pain)	Vehicle/Pedestrian	Pedestrian	Clear	Daylight
180667619	09/04/2018	06:00	Tuesday	POST ST	POLK ST	0	Not Stated	Bicyclist	East	Proceeding Straight				CVC 22350	Injury (Severe)	Overturned	Bicycle	Clear	Dark - Street Lights
180603180	08/12/2018	04:28	Sunday	GEARY ST	POLK ST	0	Not Stated	Driver	West	Making Left Turn	Pedestrian	North	Proceeding Straight	CVC 21950(a)	Injury (Other Visible)	Sideswipe	Other Object	Clear	Dark - Street Lights
180560201	07/27/2018	19:09	Friday	POLK ST	HAYES ST	0	Not Stated	Driver	West	Proceeding Straight	Driver	South	Proceeding Straight	CVC 21453(a)	Injury (Complaint of Pain)	Broadside	Other Motor Vehicle	Clear	Daylight
180542641	07/21/2018	13:40	Saturday	GROVE ST	POLK ST	0	Not Stated	Driver	East	Proceeding Straight	Driver	East	Proceeding Straight	CVC 21658(a)	Injury (Other Visible)	Sideswipe	Other Motor Vehicle	Clear	Daylight
180458480	06/20/2018	19:00	Wednesday	POLK ST	GOLDEN GATE AVE	0	Not Stated	Driver	South	Proceeding Straight	Driver	East	Proceeding Straight	CVC 21453(a)	Injury (Other Visible)	Broadside	Other Motor Vehicle	Clear	Daylight
180455072	06/19/2018	15:21	Tuesday	POLK ST	EDDY ST	0	Not Stated	Driver	East	Making Right Turn	Pedestrian	South	Proceeding Straight	CVC 21950(a)	Injury (Other Visible)	Vehicle/Pedestrian	Pedestrian	Clear	Daylight

TransBASE Internal Dashboard

Geographic Extent: POLK ST from SUTTER ST to 10TH ST/FELL ST/MARKET ST (0.70 miles/3708.55 feet)
 Spatial Intersect: No Restriction (SFMTA 20ft/150ft Buffer)
 Data Range: 07/01/2015 to 06/30/2020
 Pull Date: 10/7/2020

Case ID	Collision Date	Collision Time	Day of Week	Primary Road	Secondary Road	Distance	Direction	Party 1 Type	Party 1 Direction of Travel	Party 1 Movement	Party 2 Type	Party 2 Direction of Travel	Party 2 Movement	Vehicle Code Violation	Highest Degree of Injury	Type of Collision	Motor Vehicle Involved With	Weather	Lighting
180389249	05/25/2018	10:58	Friday	OLIVE ST	POLK ST	0	Not Stated	Driver	North	Backing	Pedestrian	North	Proceeding Straight	CVC 22106	Injury (Complaint of Pain)	Not Stated	Pedestrian	Clear	Daylight
180319694	04/30/2018	11:52	Monday	TURK ST	POLK ST	22	East	Driver	West	Stopped In Road	Driver	West	Proceeding Straight	CVC 22350	Injury (Complaint of Pain)	Rear End	Other Motor Vehicle	Clear	Daylight
180292294	04/23/2018	10:45	Monday	POLK ST	GEARY ST	0	Not Stated	Driver	South	Proceeding Straight	Driver	South	Proceeding Straight	CVC Unknown	Injury (Complaint of Pain)	Rear End	Other Motor Vehicle	Clear	Daylight
180296644	04/21/2018	20:10	Saturday	POLK ST	GROVE ST	0	Not Stated	Driver	South	Making Right Turn	Pedestrian	East	Proceeding Straight	CVC 21950(a)	Injury (Complaint of Pain)	Vehicle/ Pedestrian	Pedestrian	Clear	Dark - Street Lights
180290232	04/19/2018	16:41	Thursday	POLK ST	SUTTER ST	0	Not Stated	Driver	West	Making Right Turn	Bicyclist	South	Proceeding Straight	CVC 22107	Injury (Complaint of Pain)	Broadside	Bicycle	Clear	Daylight
180256074	04/06/2018	22:23	Friday	TURK ST	POLK ST	0	Not Stated	Driver	South	Making Left Turn	Pedestrian	West	Proceeding Straight	CVC 21950(a)	Injury (Complaint of Pain)	Vehicle/ Pedestrian	Pedestrian	Raining	Dark - Street Lights
180247926	04/03/2018	22:27	Tuesday	POLK ST	EDDY ST	0	Not Stated	Bicyclist	East	Proceeding Straight	Driver	West	Making Right Turn	CVC 21453(a)	Injury (Other Visible)	Broadside	Bicycle	Clear	Dark - Street Lights
180216937	03/23/2018	09:15	Friday	MCALLISTER ST	POLK ST	5	East	Driver	East	Making Left Turn	Pedestrian	South	Proceeding Straight	CVC 21950(a)	Injury (Complaint of Pain)	Broadside	Pedestrian	Clear	Daylight
180192694	03/13/2018	21:06	Tuesday	GEARY ST	POLK ST	0	Not Stated	Driver	South	Making Left Turn	Pedestrian	West	Proceeding Straight	CVC 21950(a)	Injury (Complaint of Pain)	Vehicle/ Pedestrian	Pedestrian	Raining	Dark - Street Lights
180158436	02/28/2018	15:47	Wednesday	EDDY ST	POLK ST	150	East	Pedestrian	South	Proceeding Straight	Driver	West	Other	CVC 21955	Injury (Complaint of Pain)	Vehicle/ Pedestrian	Pedestrian	Clear	Daylight
180145160	02/23/2018	16:20	Friday	POLK ST	REDWOOD ST	18	North	Driver	South	Changing Lanes	Driver	South	Proceeding Straight	CVC 21658(a)	Injury (Complaint of Pain)	Sideswipe	Other Motor Vehicle	Clear	Daylight
180139367	02/21/2018	16:45	Wednesday	HAYES ST	POLK ST	0	Not Stated	Driver	West	Making Left Turn	Pedestrian	West	Other	CVC 21950(a)	Injury (Complaint of Pain)	Vehicle/ Pedestrian	Pedestrian	Clear	Daylight
180107972	02/09/2018	15:32	Friday	POLK ST	TURK ST	0	Not Stated	Pedestrian	West	Proceeding Straight	Driver	South	Proceeding Straight	CVC 21950(b)	Injury (Other Visible)	Vehicle/ Pedestrian	Pedestrian	Clear	Daylight
180100807	02/07/2018	01:42	Wednesday	POLK ST	ELLIS ST	0	Not Stated	Bicyclist	South	Proceeding Straight	Pedestrian	East	Proceeding Straight	CVC 22350	Injury (Severe)	Vehicle/ Pedestrian	Pedestrian	Clear	Dark - Street Lights
180092492	02/03/2018	20:20	Saturday	EDDY ST	POLK ST	0	Not Stated	Driver	South	Making Right Turn	Pedestrian	East	Proceeding Straight	CVC 21950(a)	Injury (Complaint of Pain)	Broadside	Pedestrian	Clear	Dark - Street Lights
180086423	02/01/2018	16:50	Thursday	POLK ST	ELM ST	0	Not Stated	Driver	West	Other Unsafe Turning	Bicyclist	South	Proceeding Straight	CVC 21801(a)	Injury (Complaint of Pain)	Broadside	Bicycle	Clear	Daylight

TransBASE Internal Dashboard

Geographic Extent: POLK ST from SUTTER ST to 10TH ST/FELL ST/MARKET ST (0.70 miles/3708.55 feet)
 Spatial Intersect: No Restriction (SFMTA 20th/150ft Buffer)
 Data Range: 07/01/2015 to 06/30/2020
 Pull Date: 10/7/2020

Case ID	Collision Date	Collision Time	Day of Week	Primary Road	Secondary Road	Distance	Direction	Party 1 Type	Party 1 Direction of Travel	Party 1 Movement	Party 2 Type	Party 2 Direction of Travel	Party 2 Movement	Vehicle Code Violation	Highest Degree of Injury	Type of Collision	Motor Vehicle Involved With	Weather	Lighting
180077400	01/29/2018	13:58	Monday	POLK ST	EDDY ST	132	South	Bicyclist	South	Making Left Turn	Driver	South	Proceeding Straight	CVC 22107	Injury (Other Visible)	Broadside	Bicycle	Clear	Daylight
180014123	01/06/2018	02:29	Saturday	POST ST	POLK ST	0	Not Stated	Driver	East	Other	Pedestrian	South	Proceeding Straight	CVC 21950(a)	Injury (Other Visible)	Vehicle/Pedestrian	Pedestrian	Clear	Dark - Street Lights
171022004	12/18/2017	16:21	Monday	POLK ST	MARKET ST	0	Not Stated				Driver	South	Proceeding Straight	CVC Unknown	Injury (Severe)	Hit Object	Fixed Object	Clear	Daylight
171007260	12/19/2017	12:00	Wednesday	POLK ST	ELM ST	0	Not Stated	Driver	North	Making Left Turn	Bicyclist	South	Proceeding Straight	CVC 21801(a)	Injury (Complaint of Pain)	Not Stated	Bicycle	Clear	Daylight
170971759	11/30/2017	13:30	Thursday	POLK ST	HAVES ST	125	North	Bicyclist	South	Changing Lanes	Driver	South	Stopped In Road	CVC Unknown	Injury (Complaint of Pain)	Other	Other Motor Vehicle	Clear	Daylight
170962805	11/27/2017	15:08	Monday	GEARY ST	POLK ST	0	Not Stated	Driver	West	Proceeding Straight	Driver	South	Making Left Turn	CVC 22350	Injury (Other Visible)	Not Stated	Other Motor Vehicle	Clear	Daylight
170961494	11/22/2017	19:21	Wednesday	POLK ST	EDDY ST	0	Not Stated	Driver	South	Proceeding Straight	Driver	South	Stopped In Road	CVC 22350	Injury (Complaint of Pain)	Rear End	Other Motor Vehicle	Cloudy	Dark - Street Lights
170928584	11/14/2017	16:18	Tuesday	POLK ST	ELM ST	0	Not Stated	Driver	North	Making Left Turn	Bicyclist	Not Stated	Proceeding Straight	CVC 21801(a)	Injury (Other Visible)	Broadside	Bicycle	Clear	Daylight
170919555	11/11/2017	02:25	Saturday	MARKET ST	POLK ST	0	Not Stated	Driver	South	Proceeding Straight	Driver	West	Proceeding Straight	CVC 21453(a)	Injury (Complaint of Pain)	Broadside	Other Motor Vehicle	Clear	Dark - Street Lights
170889152	10/31/2017	08:45	Tuesday	POLK ST	ELM ST	6	North	Driver	South	Parking Manuever	Bicyclist	South	Proceeding Straight	CVC 22107	Injury (Complaint of Pain)	Sideswipe	Bicycle	Clear	Daylight
170890046	10/31/2017	13:48	Tuesday	POLK ST	EDDY ST	36	South	Driver	South	Proceeding Straight	Driver	South	Stopped In Road	CVC Unknown	Injury (Complaint of Pain)	Rear End	Other Motor Vehicle	Clear	Daylight
170848950	10/17/2017	07:45	Tuesday	GEARY ST	POLK ST	0	Not Stated	Driver	North	Proceeding Straight	Driver	West	Proceeding Straight	CVC 21453(a)	Injury (Complaint of Pain)	Broadside	Other Motor Vehicle	Clear	Daylight
170826483	10/10/2017	02:18	Tuesday	POST ST	POLK ST	0	Not Stated	Bicyclist	South	Proceeding Straight	Driver	East	Proceeding Straight	CVC Unknown	Injury (Other Visible)	Broadside	Bicycle	Clear	Dark - Street Lights
170822798	10/08/2017	20:40	Sunday	POLK ST	EDDY ST	0	Not Stated	Driver	South	Making Left Turn	Driver	North	Making Left Turn	CVC 21801(a)	Injury (Other Visible)	Overturned	Other Motor Vehicle	Clear	Dark - Street Lights
170773511	09/22/2017	04:15	Friday	POLK ST	GEARY ST	0	Not Stated	Driver	West	Proceeding Straight	Driver	South	Proceeding Straight	CVC 21453(a)	Injury (Other Visible)	Broadside	Not Stated	Clear	Dark - Street Lights
170745009	09/12/2017	12:25	Tuesday	MCALLISTER ST	POLK ST	0	Not Stated	Driver	East	Making Left Turn	Bicyclist	East	Making Left Turn	CVC 22107	Injury (Complaint of Pain)	Sideswipe	Bicycle	Clear	Daylight

TransBASE Internal Dashboard

Geographic Extent: POLK ST from SUTTER ST to 10TH ST/FELL ST/MARKET ST (0.70 miles/3708.55 feet)
 Spatial Intersect: No Restriction (SFMTA 20ft/150ft Buffer)
 Data Range: 07/01/2015 to 06/30/2020
 Pull Date: 10/7/2020

Case ID	Collision Date	Collision Time	Day of Week	Primary Road	Secondary Road	Distance	Direction	Party 1 Type	Party 1 Direction of Travel	Party 1 Movement	Party 2 Type	Party 2 Direction of Travel	Party 2 Movement	Vehicle Code Violation	Highest Degree of Injury	Type of Collision	Motor Vehicle Involved With	Weather	Lighting
170699178	08/23/2017	14:30	Wednesday	EDDY ST	POLK ST	0	Not Stated	Driver	South	Making Left Turn	Bicyclist	East	Proceeding Straight	CVC 21801(a)	Injury (Other Visible)	Broadside	Bicycle	Clear	Daylight
170611955	07/27/2017	18:48	Thursday	TUNK ST	POLK ST	0	Not Stated	Bicyclist	South	Proceeding Straight	Driver	West	Proceeding Straight	CVC 21453(a)	Injury (Other Visible)	Broadside	Other Motor Vehicle	Clear	Daylight
170601558	07/24/2017	11:06	Monday	HAYES ST	POLK ST	2	West	Pedestrian	South	Other	Driver	West	Proceeding Straight	CVC 21950(b)	Injury (Complaint of Pain)	Vehicle/Pedestrian	Pedestrian	Clear	Daylight
170564611	07/12/2017	07:08	Wednesday	GEARY ST	POLK ST	0	Not Stated	Pedestrian	South	Proceeding Straight	Driver	West	Proceeding Straight	CVC 21955	Injury (Complaint of Pain)	Not Stated	Pedestrian	Clear	Daylight
170551066	07/07/2017	11:16	Friday	POLK ST	GOLDEN GATE AVE	60	North	Other	South	Parked	Bicyclist	South	Proceeding Straight	CVC 22517	Injury (Severe)	Vehicle/Pedestrian	Bicycle	Clear	Daylight
170526990	06/28/2017	14:00	Wednesday	ELLIS ST	POLK ST	0	Not Stated	Driver	West	Stopped In Road	Pedestrian	East	Stopped In Road	CVC 21950(a)	Injury (Complaint of Pain)	Vehicle/Pedestrian	Pedestrian	Clear	Daylight
170515103	06/24/2017	18:10	Saturday	POLK ST	OFARRELL ST	0	Not Stated	Driver	South	Proceeding Straight	Driver	South	Stopped In Road	CVC 21703	Injury (Complaint of Pain)	Rear End	Other Motor Vehicle	Not Stated	Daylight
170487831	06/15/2017	13:17	Thursday	POST ST	POLK ST	0	Not Stated	Driver	East	Making Left Turn	Bicyclist	North	Proceeding Straight	CVC 22107	Injury (Other Visible)	Vehicle/Pedestrian	Bicycle	Clear	Daylight
170409120	05/18/2017	17:49	Thursday	POLK ST	SUTTER ST	0	Not Stated	Driver	North	Stopped In Road	Driver	North	Stopped In Road	CVC 22517	Injury (Other Visible)	Head-On	Bicycle	Clear	Daylight
170402221	05/13/2017	23:45	Saturday	POLK ST	TUNK ST	0	Not Stated	Other	South	Stopped In Road	Bicyclist	South	Proceeding Straight	CVC 22517	Injury (Other Visible)	Other	Bicycle	Clear	Dark - Street Lights
170371466	05/06/2017	08:50	Saturday	POLK ST	MCALLISTER ST	49	North	Driver	South	Changing Lanes	Bicyclist	South	Proceeding Straight	CVC 21658(a)	Injury (Complaint of Pain)	Sideswipe	Bicycle	Clear	Daylight
170299965	04/12/2017	13:15	Wednesday	SUTTER ST	POLK ST	0	Not Stated	Driver	East	Proceeding Straight	Driver	East	Stopped In Road	CVC 22350	Injury (Complaint of Pain)	Rear End	Other Motor Vehicle	Clear	Daylight
170257963	03/29/2017	17:21	Wednesday	POLK ST	ELLIS ST	25	South	Driver	North	Parked	Bicyclist	North	Proceeding Straight	CVC 22517	Injury (Other Visible)	Other	Bicycle	Clear	Daylight
170135858	02/17/2017	00:01	Friday	POLK ST	HAYES ST	0	Not Stated	Driver	South	Proceeding Straight	Driver	West	Proceeding Straight	CVC 21453(a)	Injury (Complaint of Pain)	Not Stated	Other Motor Vehicle	Clear	Dark - Street Lights
170129878	02/14/2017	18:25	Tuesday	POLK ST	GEARY ST	0	Not Stated	Driver	South	Proceeding Straight	Driver	West	Making Left Turn	CVC 22101(d)	Injury (Complaint of Pain)	Broadside	Other Motor Vehicle	Clear	Dark - Street Lights
170121738	02/12/2017	06:33	Sunday	MARKET ST	10TH ST	0	Not Stated	Pedestrian	West	Making Left Turn	Driver	West	Entering Traffic	CVC 21954(a)	Injury (Complaint of Pain)	Sideswipe	Pedestrian	Clear	Dusk - Dawn

TransBASE Internal Dashboard

Geographic Extent: POLK ST from SUTTER ST to 10TH ST/FELL ST/MARKET ST (0.70 miles/3708.55 feet)
 Spatial Intersect: No Restriction (SFMTA 20ft/150ft Buffer)
 Data Range: 07/01/2015 to 06/30/2020
 Pull Date: 10/7/2020

Case ID	Collision Date	Collision Time	Day of Week	Primary Road	Secondary Road	Distance	Direction	Party 1 Type	Party 1 Direction of Travel	Party 1 Movement	Party 2 Type	Party 2 Direction of Travel	Party 2 Movement	Vehicle Code Violation	Highest Degree of Injury	Type of Collision	Motor Vehicle Involved With	Weather	Lighting
170123035	02/12/2017	16:05	Sunday	POLK ST	EDDY ST	0	Not Stated	Bicyclist	South	Proceeding Straight	Driver	South	Making Right Turn	CVC 22250	Injury (Complaint of Pain)	Rear End	Bicycle	Clear	Daylight
170109853	02/08/2017	11:27	Wednesday	POLK ST	OLIVE ST	0	Not Stated	Driver	East	Proceeding Straight	Driver	North	Proceeding Straight	CVC 21802(a)	Injury (Other Visible)	Broadside	Motor Vehicle on Other Roadway	Raining	Daylight
170087986	01/31/2017	22:42	Tuesday	TURK ST	POLK ST	0	Not Stated	Driver	West	Proceeding Straight	Driver	West	Stopped In Road	CVC 22350	Injury (Complaint of Pain)	Sideswipe	Motor Vehicle on Other Roadway	Clear	Dark - Street Lights
170050604	01/19/2017	10:10	Thursday	TURK ST	POLK ST	0	Not Stated	Driver	West	Making Left Turn	Driver	West	Proceeding Straight	CVC 22100(b)	Injury (Complaint of Pain)	Broadside	Other Motor Vehicle	Raining	Daylight
170051016	01/19/2017	12:32	Thursday	TURK ST	POLK ST	21	East	Driver	West	Making Left Turn	Driver	West	Proceeding Straight	CVC 22107	Injury (Complaint of Pain)	Rear End	Other Motor Vehicle	Clear	Daylight
170022302	01/09/2017	06:20	Monday	POST ST	POLK ST	6	East	Driver	East	Not Stated	Pedestrian	North	Proceeding Straight	CVC 21950(e)	Injury (Complaint of Pain)	Vehicle/ Pedestrian	Pedestrian	Clear	Dark - Street Lights
170016985	01/06/2017	23:30	Friday	GOLDEN GATE AVE	POLK ST	0	Not Stated	Driver	South	Making Left Turn	Driver	North	Proceeding Straight	CVC 21800(e)	Injury (Complaint of Pain)	Broadside	Other Motor Vehicle	Clear	Dark - Street Lights
161032067	12/20/2016	13:50	Tuesday	POLK ST	POST ST	75	North	Driver	South	Proceeding Straight	Driver	South	Stopped In Road	CVC 21703	Injury (Complaint of Pain)	Rear End	Other Motor Vehicle	Clear	Daylight
161027046	12/18/2016	18:36	Sunday	POLK ST	GOLDEN GATE AVE	0	Not Stated	Driver	South	Making Left Turn	Driver	North	Proceeding Straight	CVC 22107	Injury (Complaint of Pain)	Broadside	Other Motor Vehicle	Not Stated	Dark - Street Lights
160979149	12/02/2016	09:45	Friday	POLK ST	HAYES ST	23	South	Driver	South	Making Right Turn	Bicyclist	South	Proceeding Straight	CVC 22107	Injury (Other Visible)	Other	Bicycle	Clear	Daylight
160980970	12/02/2016	21:09	Friday	POLK ST	EDDY ST	10	South	Driver	South	Making Left Turn	Pedestrian	East	Proceeding Straight	CVC 21950(e)	Injury (Severe)	Vehicle/ Pedestrian	Pedestrian	Clear	Dark - Street Lights
160969883	11/29/2016	05:54	Tuesday	POLK ST	SUTTER ST	5	South	Driver	South	Making Left Turn	Pedestrian	East	Proceeding Straight	CVC 21950(a)	Injury (Complaint of Pain)	Other	Pedestrian	Clear	Dark - Street Lights
160914173	11/09/2016	17:44	Wednesday	POLK ST	REDWOOD ST	0	Not Stated	Driver	West	Making Left Turn	Bicyclist	South	Proceeding Straight	CVC 22107	Injury (Complaint of Pain)	Broadside	Bicycle	Clear	Dark - Street Lights
160898805	11/01/2016	11:09	Tuesday	POLK ST	REDWOOD ST	0	Not Stated	Driver	South	Making Right Turn	Driver	South	Proceeding Straight	CVC 22107	Injury (Complaint of Pain)	Broadside	Motor Vehicle on Other Roadway	Clear	Daylight
160839189	10/14/2016	21:05	Friday	POLK ST	MCALLISTER ST	0	Not Stated	Driver	South	Making Left Turn	Pedestrian	Not Stated	Proceeding Straight	CVC 21950(e)	Injury (Other Visible)	Vehicle/ Pedestrian	Pedestrian	Clear	Dark - Street Lights

TransBASE Internal Dashboard

Geographic Extent: POLK ST from SUTTER ST to 10TH ST/FELL ST/MARKET ST (0.70 miles/3708.55 feet)
 Spatial Intersect: No Restriction (SFMTA 20ft/150ft Buffer)
 Data Range: 07/01/2015 to 06/30/2020
 Pull Date: 10/7/2020

Case ID	Collision Date	Collision Time	Day of Week	Primary Road	Secondary Road	Distance	Direction	Party 1 Type	Party 1 Direction of Travel	Party 1 Movement	Party 2 Type	Party 2 Direction of Travel	Party 2 Movement	Vehicle Code Violation	Highest Degree of Injury	Type of Collision	Motor Vehicle Involved With	Weather	Lighting
160799807	09/28/2016	23:02	Wednesday	POLK ST	ELLIS ST	0	Not Stated	Bicyclist	South	Proceeding Straight	Driver	North	Making Left Turn	CVC Unknown	Injury (Other Visible)	Broadside	Bicycle	Clear	Dark-Street Lights
160770696	09/22/2016	18:36	Thursday	POLK ST	TURK ST	0	Not Stated	Driver	West	Proceeding Straight	Driver	North	Making Right Turn	CVC Unknown	Injury (Other Visible)	Broadside	Other Motor Vehicle	Clear	Daylight
160736284	09/10/2016	21:06	Saturday	POLK ST	OLIVE ST	0	Not Stated	Driver	East	Making Left Turn	Driver	South	Proceeding Straight	CVC 22107	Injury (Other Visible)	Broadside	Other Motor Vehicle	Clear	Dark-Street Lights
160700615	08/29/2016	15:48	Monday	POLK ST	ELLIS ST	25	South	Driver	South	Making Right Turn	Bicyclist	South	Proceeding Straight	CVC 22107	Injury (Complaint of Pain)	Hit Object	Bicycle	Clear	Daylight
160637836	08/08/2016	00:26	Monday	POLK ST	TURK ST	0	Not Stated	Driver	West	Proceeding Straight	Bicyclist	South	Not Stated	CVC 21453(a)	Injury (Complaint of Pain)	Broadside	Bicycle	Clear	Dark-Street Lights
160615070	07/30/2016	23:02	Saturday	POLK ST	GOLDEN GATE AVE	0	Not Stated	Driver	South	Making Left Turn	Bicyclist	North	Proceeding Straight	CVC 22107	Injury (Complaint of Pain)	Broadside	Bicycle	Clear	Dark-Street Lights
160546099	07/06/2016	09:20	Wednesday	POLK ST	HAVES ST	40	South	Driver	South	Passing Other Vehicle	Bicyclist	South	Proceeding Straight	CVC Unknown	Injury (Severe)	Rear End	Bicycle	Clear	Daylight
160509627	06/23/2016	16:48	Thursday	POLK ST	EDDY ST	2	North	Pedestrian	West	Entering Traffic	Driver	North	Proceeding Straight	CVC 21453(a)	Injury (Other Visible)	Vehicle/Pedestrian	Pedestrian	Clear	Daylight
160502035	06/21/2016	01:09	Tuesday	POLK ST	HAVES ST	0	Not Stated	Driver	West	Proceeding Straight	Driver	South	Proceeding Straight	CVC 21453(a)	Injury (Complaint of Pain)	Broadside	Other Motor Vehicle	Clear	Dark-Street Lights
160485049	06/15/2016	06:20	Wednesday	FELL ST	MARKET ST	0	Not Stated	Driver	North	Proceeding Straight	Bicyclist	East	Proceeding Straight	CVC Unknown	Injury (Complaint of Pain)	Other	Bicycle	Clear	Daylight
160457797	06/05/2016	03:40	Sunday	POLK ST	OPARRELL ST	0	Not Stated	Pedestrian	West	Making Left Turn	Driver	North	Not Stated	CVC 21956(a)	Injury (Complaint of Pain)	Vehicle/Pedestrian	Pedestrian	Clear	Daylight
160442732	06/01/2016	19:10	Wednesday	GEARY ST	POLK ST	0	Not Stated	Driver	North	Proceeding Straight	Driver	West	Proceeding Straight	CVC 21453(a)	Injury (Complaint of Pain)	Broadside	Other Motor Vehicle	Clear	Daylight
160443702	05/31/2016	08:16	Tuesday	POLK ST	MYRTLE ST	61	South	Pedestrian	West	Not Stated	Driver	North	Proceeding Straight	CVC 21955	Injury (Severe)	Vehicle/Pedestrian	Pedestrian	Clear	Daylight
160389777	04/25/2016	12:45	Monday	POLK ST	OPARRELL ST	25	North	Driver	North	Proceeding Straight	Bicyclist	North	Proceeding Straight	CVC Unknown	Injury (Other Visible)	Sideswipe	Bicycle	Not Stated	Daylight
160303231	04/13/2016	06:59	Wednesday	GROVE ST	POLK ST	0	Not Stated	Driver	West	Making Left Turn	Driver	East	Proceeding Straight	CVC 21801(a)	Injury (Complaint of Pain)	Sideswipe	Other Motor Vehicle	Wind	Daylight
160287500	04/07/2016	16:45	Thursday	POLK ST	GEARY ST	0	Not Stated	Driver	North	Proceeding Straight	Driver	West	Proceeding Straight	CVC Unknown	Injury (Complaint of Pain)	Broadside	Other Motor Vehicle	Clear	Daylight

TransBASE Internal Dashboard

Geographic Extent: POLK ST from SUTTER ST to 10TH ST/FELL ST/MARKET ST (0.70 miles/3708.55 feet)
 Spatial Intersect: No Restriction (SFMTA 20ft/150ft Buffer)
 Data Range: 07/01/2015 to 06/30/2020
 Pull Date: 10/7/2020

Case ID	Collision Date	Collision Time	Day of Week	Primary Road	Secondary Road	Distance	Direction	Party 1 Type	Party 1 Direction of Travel	Party 1 Movement	Party 2 Type	Party 2 Direction of Travel	Party 2 Movement	Vehicle Code Violation	Highest Degree of Injury	Type of Collision	Motor Vehicle Involved With	Weather	Lighting
160244027	03/25/2016	02:25	Friday	POST ST	POLK ST	0	Not Stated	Driver	East	Proceeding Straight	Driver	South	Proceeding Straight	CVC 21453(e)	Injury (Severe)	Broadside	Other Motor Vehicle	Clear	Dark - Street Lights
160196202	03/07/2016	12:21	Monday	POLK ST	GEARY ST	0	Not Stated	Driver	North	Proceeding Straight	Driver	East	Proceeding Straight	CVC 21453(e)	Injury (Complaint of Pain)	Broadside	Other Motor Vehicle	Clear	Daylight
160192498	03/05/2016	23:55	Saturday	SUTTER ST	POLK ST	0	Not Stated	Driver	South	Making Right Turn	Pedestrian	East	Proceeding Straight	CVC 21950(e)	Injury (Complaint of Pain)	Vehicle/Pedestrian	Pedestrian	Raining	Dark - Street Lights
160165031	02/25/2016	10:00	Thursday	POLK ST	ELLIS ST	0	Not Stated	Driver	South	Parking Maneuver	Bicyclist	South	Proceeding Straight	CVC 21658(e)	Injury (Complaint of Pain)	Sideswipe	Bicycle	Clear	Daylight
160156080	02/22/2016	12:30	Monday	POLK ST	GEARY ST	8	South	Driver	South	Changing Lanes	Bicyclist	South	Proceeding Straight	CVC 21209(a)	Injury (Other Visible)	Broadside	Bicycle	Clear	Daylight
160142744	02/17/2016	16:30	Wednesday	POLK ST	SUTTER ST	0	Not Stated	Driver	South	Making Right Turn	Bicyclist	South	Proceeding Straight	CVC Unknown	Injury (Complaint of Pain)	Sideswipe	Bicycle	Raining	Daylight
160139064	02/16/2016	14:24	Tuesday	OFARRELL ST	POLK ST	0	Not Stated	Driver	East	Making Left Turn	Driver	North	Proceeding Straight	CVC 21801(a)	Injury (Complaint of Pain)	Broadside	Other Motor Vehicle	Clear	Daylight
160055761	01/20/2016	12:54	Wednesday	POLK ST	OFARRELL ST	0	Not Stated	Driver	South	Making Left Turn	Driver	Not Stated	Proceeding Straight	CVC 21801(a)	Injury (Complaint of Pain)	Head-On	Other Motor Vehicle	Cloudy	Daylight
160044974	01/16/2016	17:34	Saturday	MARKET ST	10TH ST	27	East	Driver	East	Stopped In Road	Driver	East	Stopped In Road	CVC 22400(a)	Injury (Complaint of Pain)	Rear End	Train	Raining	Dark - Street Lights
160038820	01/14/2016	17:10	Thursday	POLK ST	OFARRELL ST	0	Not Stated	Driver	North	Slowing/Stopping	Driver	North	Slowing/Stopping	CVC 22350	Injury (Complaint of Pain)	Broadside	Other Motor Vehicle	Raining	Dusk - Dawn
160003033	01/01/2016	23:27	Friday	MCALLISTER ST	POLK ST	0	Not Stated	Driver	West	Proceeding Straight	Driver	South	Proceeding Straight	CVC 21453(a)	Injury (Other Visible)	Overturned	Other Motor Vehicle	Clear	Dark - Street Lights
151111740	12/26/2015	13:33	Saturday	POLK ST	ELLIS ST	0	Not Stated	Driver	South	Making Right Turn	Bicyclist	South	Proceeding Straight	CVC 22107	Injury (Complaint of Pain)	Broadside	Bicycle	Clear	Daylight
151096960	12/20/2015	13:20	Sunday	POLK ST	HAYES ST	160	South	Driver	South	Making Right Turn	Bicyclist	South	Proceeding Straight	CVC 22107	Injury (Complaint of Pain)	Sideswipe	Bicycle	Raining	Daylight
151072989	12/11/2015	18:33	Friday	POLK ST	ALICE B TOKLAS PL	0	Not Stated	Driver	South	Proceeding Straight	Driver	South	Proceeding Straight	CVC 21703	Injury (Complaint of Pain)	Rear End	Other Motor Vehicle	Clear	Dusk - Dawn
151011764	11/20/2015	18:16	Friday	MCALLISTER ST	POLK ST	0	Not Stated	Driver	West	Changing Lanes	Driver	West	Proceeding Straight	CVC 22107	Injury (Other Visible)	Sideswipe	Other Motor Vehicle	Clear	Dark - Street Lights
150997612	11/16/2015	11:05	Monday	SUTTER ST	POLK ST	0	Not Stated	Driver	North	Proceeding Straight	Driver	West	Proceeding Straight	CVC 21453(a)	Injury (Complaint of Pain)	Broadside	Other Motor Vehicle	Clear	Daylight

TransBASE Internal Dashboard

Geographic Extent: POLK ST from SUTTER ST to 10TH ST/FELL ST/MARKET ST (0.70 miles/3708.55 feet)
 Spatial Intersect: No Restriction (SFMTA 20ft/150ft Buffer)
 Data Range: 07/01/2015 to 06/30/2020
 Pull Date: 10/7/2020

Case ID	Collision Date	Collision Time	Day of Week	Primary Road	Secondary Road	Distance	Direction	Party 1 Type	Party 1 Direction of Travel	Party 1 Movement Preceding Crash	Party 2 Type	Party 2 Direction of Travel	Party 2 Movement Preceding Crash	Vehicle Code Violation	Highest Degree of Injury	Type of Collision	Motor Vehicle Involved With	Weather	Lighting
15092979	11/14/2015	17:30	Saturday	POLK ST	SUTTER ST	0	Not Stated	Bicyclist	South	Proceeding Straight	Driver	South	Stopped In Road	CVC Unknown	Injury (Other Visible)	Rear End	Bicycle	Clear	Dark-Street Lights
15092847	10/24/2015	14:07	Saturday	HAYES ST	POLK ST	0	Not Stated	Driver	West	Making Left Turn	Driver	West	Proceeding Straight	CVC 22107	Injury (Complaint of Pain)	Sideswipe	Other Motor Vehicle	Clear	Daylight
150898719	10/14/2015	08:27	Wednesday	FELL ST	MARKET ST	0	Not Stated	Driver	East	Proceeding Straight	Driver	East	Stopped In Road	CVC 21703	Injury (Other Visible)	Rear End	Other Motor Vehicle	Clear	Daylight
150877860	10/07/2015	12:30	Wednesday	POLK ST	MCCALLISTER ST	0	Not Stated	Driver	West	Proceeding Straight	Driver	North	Proceeding Straight	CVC 21800(a)	Injury (Complaint of Pain)	Broadside	Other Motor Vehicle	Clear	Daylight
150870745	10/04/2015	23:34	Sunday	POLK ST	SUTTER ST	0	Not Stated	Driver	South	Making Left Turn	Pedestrian	East	Proceeding Straight	CVC Unknown	Injury (Complaint of Pain)	Vehicle/Pedestrian	Pedestrian	Clear	Dark-Street Lights
150861700	10/01/2015	22:40	Thursday	GEARY ST	POLK ST	0	Not Stated	Driver	West	Making Left Turn	Pedestrian	East	Proceeding Straight	CVC 21950(a)	Injury (Complaint of Pain)	Vehicle/Pedestrian	Pedestrian	Clear	Dark-Street Lights
150854410	09/29/2015	17:38	Tuesday	POLK ST	GEARY ST	0	Not Stated	Pedestrian	South	Proceeding Straight	Driver	South	Making Right Turn	CVC 21950(b)	Injury (Complaint of Pain)	Sideswipe	Pedestrian	Cloudy	Daylight
150815274	09/17/2015	01:00	Thursday	MCCALLISTER ST	POLK ST	0	Not Stated	Driver	South	Proceeding Straight	Driver	West	Proceeding Straight	CVC 21453(e)	Injury (Complaint of Pain)	Sideswipe	Motor Vehicle on Roadway	Clear	Dark-Street Lights
150814135	09/16/2015	17:10	Wednesday	POLK ST	GROVE ST	7	North	Driver	South	Proceeding Straight	Driver	South	Making Right Turn	CVC 21703	Injury (Complaint of Pain)	Rear End	Other Motor Vehicle	Raining	Dusk-Dawn
150809829	09/15/2015	11:26	Tuesday	POLK ST	HAYES ST	92	South	Driver	South	Making Right Turn	Driver	South	Proceeding Straight	CVC 21656(e)	Injury (Complaint of Pain)	Sideswipe	Other Motor Vehicle	Clear	Daylight
150749142	08/25/2015	08:05	Tuesday	POLK ST	ALICE B TOKRAS PL	0	Not Stated	Driver	North	Making Left Turn	Bicyclist	South	Proceeding Straight	CVC 22107	Injury (Complaint of Pain)	Broadside	Bicycle	Clear	Daylight
150731404	08/21/2015	16:23	Friday	ELLIS ST	POLK ST	9	West	Driver	North	Proceeding Straight	Driver	West	Stopped In Road	CVC 21650	Injury (Complaint of Pain)	Sideswipe	Motor Vehicle on Roadway	Cloudy	Daylight
150714074	08/16/2015	02:50	Sunday	POST ST	POLK ST	0	Not Stated	Driver	East	Proceeding Straight	Driver	East	Proceeding Straight	CVC Unknown	Injury (Complaint of Pain)	Rear End	Other Motor Vehicle	Not Stated	Dark-Street Lights
150652979	07/27/2015	11:58	Monday	ELLIS ST	POLK ST	8	East	Driver	West	Changing Lanes	Driver	West	Making Left Turn	CVC 22107	Injury (Complaint of Pain)	Sideswipe	Other Motor Vehicle	Clear	Daylight
150624003	07/18/2015	02:04	Saturday	TURK ST	POLK ST	0	Not Stated	Bicyclist	South	Proceeding Straight	Driver	West	Proceeding Straight	CVC 21453(a)	Injury (Other Visible)	Vehicle/Pedestrian	Bicycle	Clear	Dark-Street Lights

TransBASE Internal Dashboard

Geographic Extent: POLK ST from SUTTER ST to 10TH ST/FELL ST/MARKET ST (0.70 miles/3708.55 feet)
 Spatial Intersect: No Restriction (SFMTA 20ft/150ft Buffer)
 Data Range: 07/01/2015 to 06/30/2020
 Pull Date: 10/7/2020

Case ID	Collision Date	Collision Time	Day of Week	Primary Road	Secondary Road	Distance	Direction	Party 1 Type	Party 1 Direction of Travel	Party 1 Movement	Party 2 Type	Party 2 Direction of Travel	Party 2 Movement	Vehicle Code Violation	Highest Degree of Injury	Type of Collision	Motor Vehicle Involved (with)	Weather	Lighting
1506030803	07/11/2015	13:00	Saturday	GEARY ST	POLK ST	40	West	Driver	West	Proceeding Straight	Driver	West	Stopped In Road	CVC 22350	Injury (Complaint of Pain)	Rear End	Other Motor Vehicle	Clear	Daylight
150577399	07/02/2015	18:57	Thursday	POLK ST	ELLIS ST	0	Not Stated	Driver	West	Making Left Turn	Bicyclist	South	Proceeding Straight	CVC 21801(a)	Injury (Severe)	Broadside	Bicycle	Clear	Daylight

TransBASE Internal Dashboard

Geographic Extent: POLK ST from SUTTER ST to 10TH ST/FELL ST/MARKET ST (0.70 miles/3708.55 feet)
Spatial Intersect: No Restriction (SFMTA 20ft/150ft Buffer)
Data Range: 07/01/2015 to 06/30/2020
Pull Date: 10/7/2020

Metadata Information

Collision Filters

Database Source: TransBASSEF.org
Database Pull Date: 10/7/2020
Collision Level: Injury Collisions
Boundary: POLK ST from SUTTER ST to 10TH ST/FELL ST/
MARKET ST (0.70 miles/3708.55 feet)
Collision Dates: 07/01/2015 to 06/30/2020
Collision Month Filter(s): No Restrictions
Collision Distance: Any Distance
Collision Severity Filter(s): No Restrictions
Primary Collision Factor Filter(s): No Restrictions
Collision Type Filter(s): No Restrictions
Intersection/Midblock: No Restriction (SFMTA 20ft/150ft Buffer)

Party Filters

Party Involved Type: No Restrictions
Party Involved Gender: No Restrictions
Party Involved at Fault: No Restrictions
Party Involved Age: No Restriction
Party Involved Sobriety: No Restriction
Party Involved Condition: No Restrictions
Party Involved Direction of Travel: No Restrictions
Party Involved Safety Equipment 1: No Restrictions
Party Involved Safety Equipment 2: No Restrictions
Party Involved Insurance: No Restrictions
Party Involved Other Associated Factors: No Restrictions
Party Involved Movement Preceding Collision: No Restrictions
Party Involved Vehicle Type: No Restrictions
Party Involved Race: No Restrictions
Party Involved Special Info: No Restrictions

Victim Filters

Victim Involved Role: No Restrictions
Victim Involved Degree of Injury: No Restrictions
Victim Involved Age: No Restriction
Victim Involved Seating Position: No Restrictions
Victim Involved Safety Equipment: No Restrictions
Victim Involved Ejected: No Restrictions

Environmental Filters

Nearest Traffic Control: No Restriction
Intersecting Speed Limit: No Restriction
Intersecting Network: No Restriction
Intersecting Street Class: No Restriction
Weather Description: No Restrictions
Lighting Description: No Restrictions



ENGINEERING AND TRAFFIC SURVEY

I. LOCATION: Post Street between Van Ness Avenue and Montgomery Street

Street width is more than 40 feet: yes no

This Engineering and Traffic Survey was prepared according to the regulations and procedures in Part 2, Section 2B.13 of the California Manual on Uniform Traffic Control Devices.

This survey was performed on the 20th day of October 2020, at my direction by qualified engineering personnel. The results of the survey are presented in the following synopsis.

II. SPEED SURVEY RESULTS

Date Conducted: Tuesday, October 20, 2020
Time of Day: 9:52 A.M. – 10:55 A.M.
Weather Conditions: Clear
Traffic Conditions: Free Flow, lighter traffic due to Covid pandemic

85th Percentile Speed

Location 1: Post Street between Leavenworth Street and Jones Street
Eastbound: 27.0 mph
Location 2: Post Street between Mason Street and Powell Street
Eastbound: 25.5 mph

III. COLLISION RATE

(A) Coverage (5-years): 7/1/2015–6/30/2020
(B) Number of Collisions: 111
(C) 24-Hour Volume: 8,220 vehicles
(D) Length of Section: 5727.78 ft. or 1.08 miles

Collision rate = $[(B) \times 10^6] / [(A) \times 365 \times (C) \times (D)] = 6.85 \text{ collisions/MVM}$



IV. SPECIAL CONDITIONS

The majority of this section of Post Street lies within the City's Vision Zero High Injury Network

- V. This survey justifies a speed limit of **20 mph for Post Street between Van Ness Avenue and Montgomery Street** as adjusted by applicable provisions of the California Manual on Uniform Traffic Control Devices. **The existing speed limit is 25 mph.**
- VI. I certify that this document is a true and accurate copy of the original on file with the San Francisco Municipal Transportation Agency.

_____ Date _____
 Ricardo A. Olea
 City Traffic Engineer



24-Hour Volume Calculation

LOCATION: Post Street between Van Ness Avenue and Montgomery Street

DAY: Tuesday

DATE: 10 / 20 / 2020

TIME OF 10 MIN

COUNT: 09:40 A.M. – 09:50 A.M. (Location #1 below)
10:19 A.M. – 10:29 A.M. (Location #2 below)

WEATHER: Clear

AREA TYPE: Residential / Commercial

TRAFFIC

CONDITIONS: Free Flow, lighter traffic due to Covid pandemic

RECORDED BY: Steven Rubino

10 Minute Counts:

Location 1: Post Street between Leavenworth Street and Jones Street
Eastbound: 77

Location 2: Post Street between Mason Street and Powell Street
Eastbound: 60

24 Hour Volume:

- | | | |
|-----|-----------------------------------|------|
| (A) | Location 1 Total Volume = | 77 |
| (B) | Location 2 Total Volume = | 60 |
| (C) | Average Volume of All Locations = | 68.5 |

24 Hour Volume = (C) x 6 x 20 = 8,220 vehicles / day

SPEED STUDY FORM

LOCATION POST STREET BETWEEN LEANER WORTH STREET AND JONES STREET

DAY TUESDAY DATE 10-20-20 TIME: START 9:52A STOP 10:18A

WEATHER CLEAR NO. LANES 3 RECORDED BY S. RUBINO

COMMENTS _____

DIRECTION <u>EASTBOUND</u>				DIRECTION _____			
MPH	TALLY	NO.	%	MPH	TALLY	NO.	%
OVER				OVER			
49				49			
48				48			
47				47			
46				46			
45				45			
44				44			
43				43			
42				42			
41				41			
40				40			
39				39			
38				38			
37				37			
36				36			
35				35			
34				34			
33				33			
32		1	100	32			
31		1	99	31			
30		1	98	30			
29	==	2	97	29			
28		10	95	28			
27		11	85	27			
26		13	74	26			
25		12	61	25			
24		14	43	24			
23		9	29	23			
22		5	20	22			
21		5	15	21			
20	==	3	10	20			
19		5	7	19			
18				18			
17		1	2	17			
16		1	1	16			
15				15			
UNDER				UNDER			

7.0 mph
85%

SPEED STUDY FORM

LOCATION POST STREET BETWEEN MASON STREET AND POWELL STREET

DAY TUESDAY DATE 10.20.20 TIME: START 10:30A STOP 10:50A

WEATHER CLEAR NO. LANES 2 RECORDED BY S. RUBINO

COMMENTS

DIRECTION EASTBOUND				DIRECTION			
MPH	TALLY	NO.	%	MPH	TALLY	NO.	%
OVER				OVER			
49				49			
48				48			
47				47			
46				46			
45				45			
44				44			
43				43			
42				42			
41				41			
40				40			
39				39			
38				38			
37				37			
36				36			
35				35			
34				34			
33				33			
32				32			
31		1	100	31			
30		1	99	30			
29		3	98	29			
28		5	95	28			
27		2	90	27			
26		6	88	26			
25		14	92	25			
24		14	68	24			
23		10	54	23			
22		9	44	22			
21		10	36	21			
20		11	26	20			
19		5	15	19			
18		3	10	18			
17		2	7	17			
16		1	5	16			
15		3	4	15			
UNDER		1	1	UNDER			

25.5 MPH
85%

TransBASE Internal Dashboard

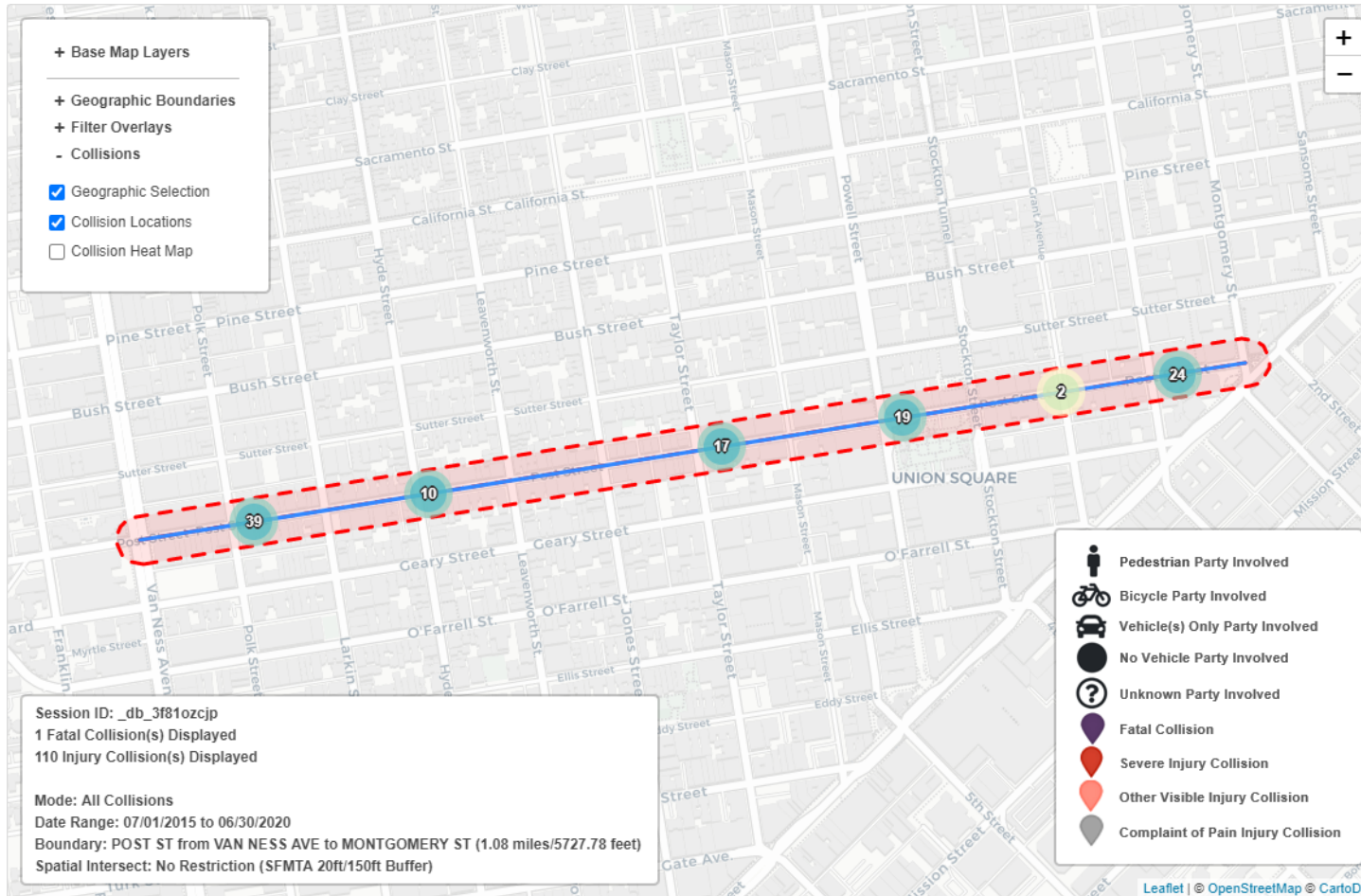
Geographic Extent: POST ST from VAN NESS AVE to MONTGOMERY ST (1.08 miles/5727.78 feet)

Spatial Intersect: No Restriction (SFMTA 20ft/150ft Buffer)

Data Range: 07/01/2015 to 06/30/2020

Pull Date: 10/7/2020

Geographic Extent



TransBASE Internal Dashboard

Geographic Extent: POST ST from VAN NESS AVE to MONTGOMERY ST (1.08 miles/5727.78 feet)

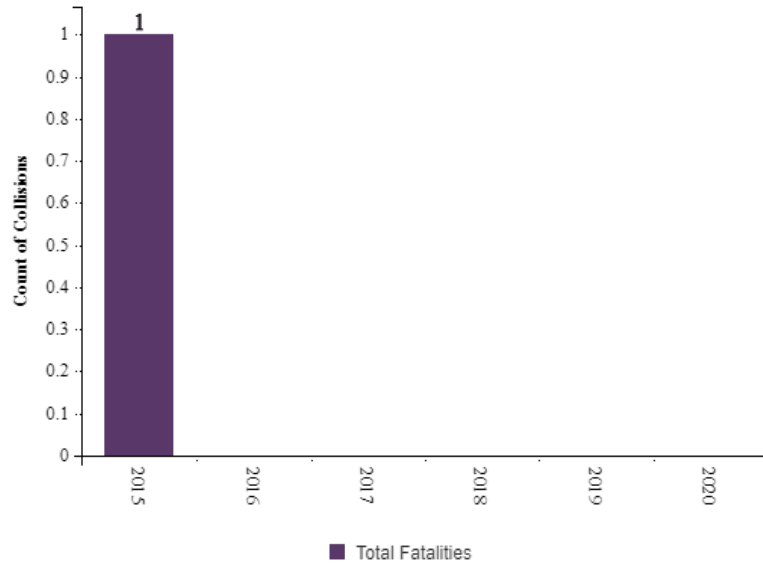
Spatial Intersect: No Restriction (SFMTA 20ft/150ft Buffer)

Data Range: 07/01/2015 to 06/30/2020

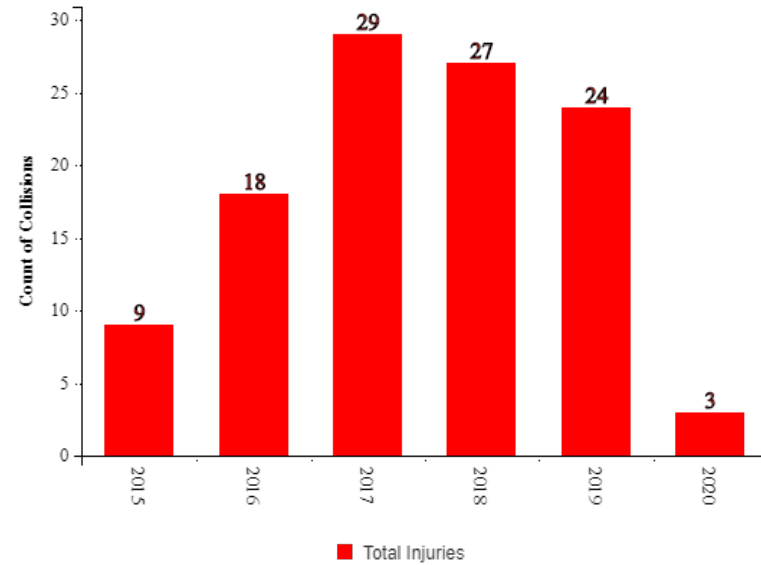
Pull Date: 10/7/2020

Graphs and Trends

Total Fatal Collisions



Total Injury Collisions



TransBASE Internal Dashboard

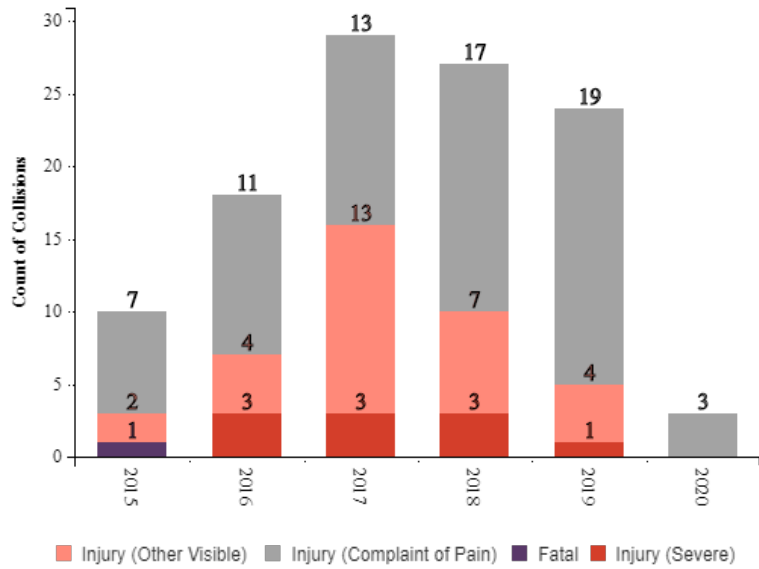
Geographic Extent: POST ST from VAN NESS AVE to MONTGOMERY ST (1.08 miles/5727.78 feet)

Spatial Intersect: No Restriction (SFMTA 20ft/150ft Buffer)

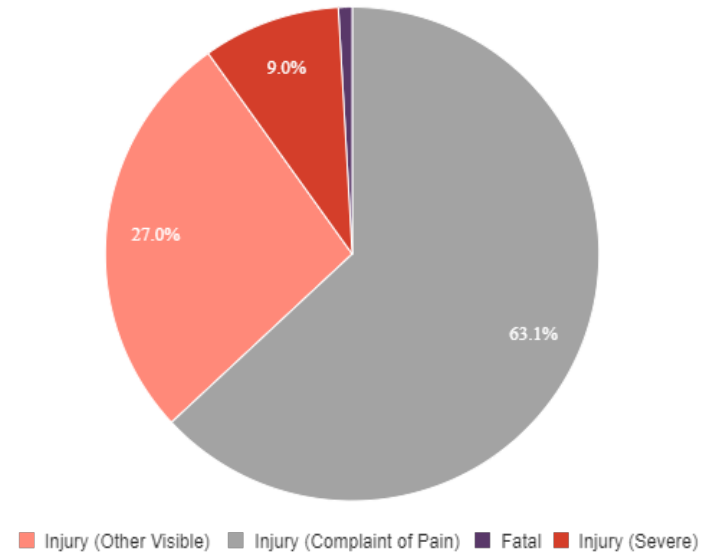
Data Range: 07/01/2015 to 06/30/2020

Pull Date: 10/7/2020

Highest Degree of Injury Severity in Collision



Highest Degree of Injury Severity in Collision



TransBASE Internal Dashboard

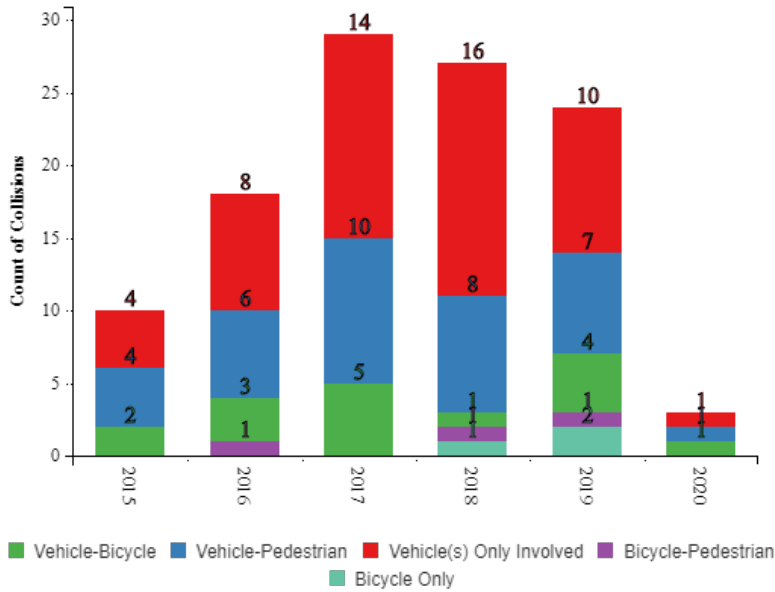
Geographic Extent: POST ST from VAN NESS AVE to MONTGOMERY ST (1.08 miles/5727.78 feet)

Spatial Intersect: No Restriction (SFMTA 20ft/150ft Buffer)

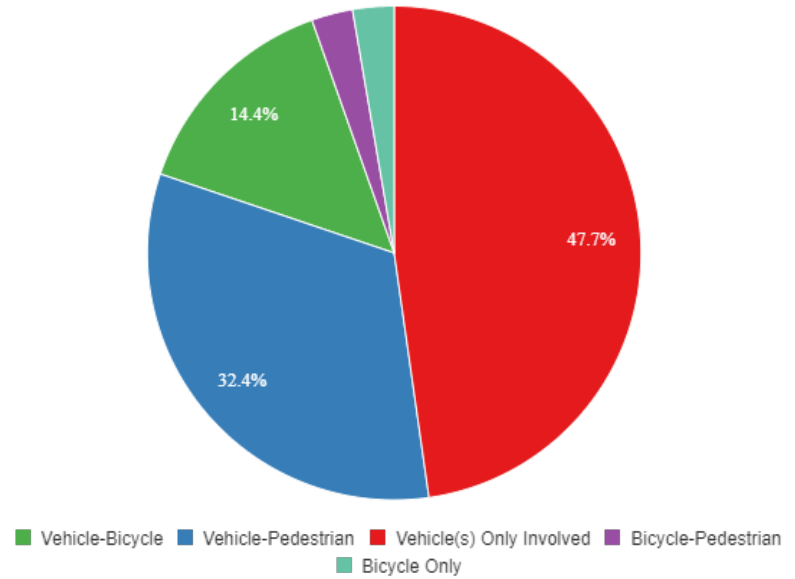
Data Range: 07/01/2015 to 06/30/2020

Pull Date: 10/7/2020

Parties Involved



Parties Involved



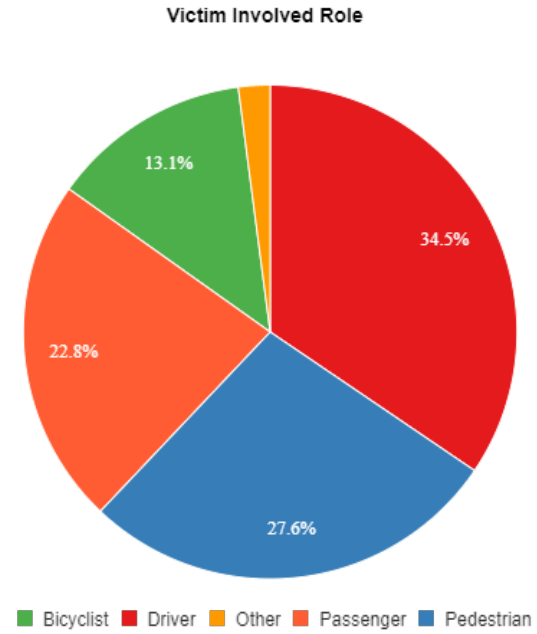
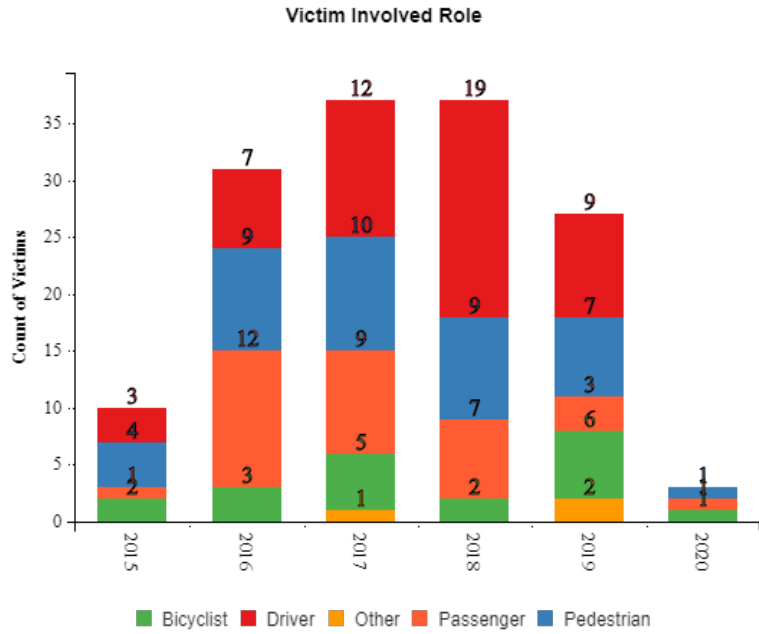
TransBASE Internal Dashboard

Geographic Extent: POST ST from VAN NESS AVE to MONTGOMERY ST (1.08 miles/5727.78 feet)

Spatial Intersect: No Restriction (SFMTA 20ft/150ft Buffer)

Data Range: 07/01/2015 to 06/30/2020

Pull Date: 10/7/2020



TransBASE Internal Dashboard

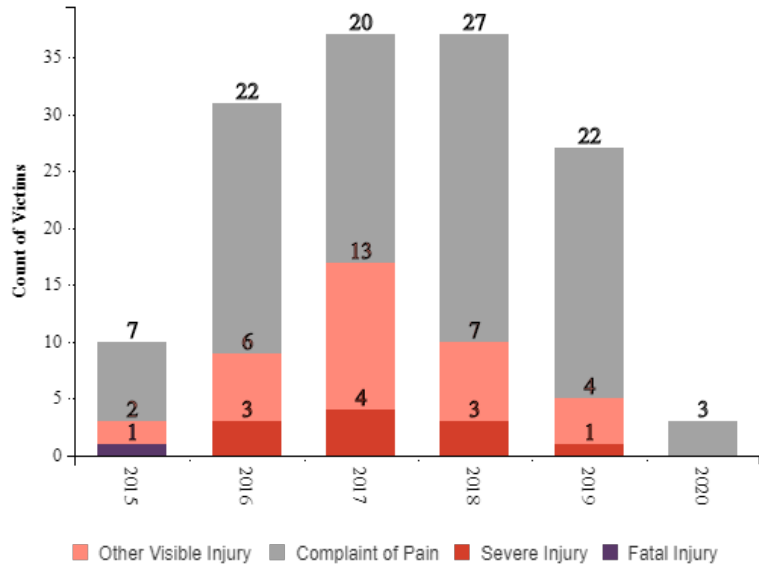
Geographic Extent: POST ST from VAN NESS AVE to MONTGOMERY ST (1.08 miles/5727.78 feet)

Spatial Intersect: No Restriction (SFMTA 20ft/150ft Buffer)

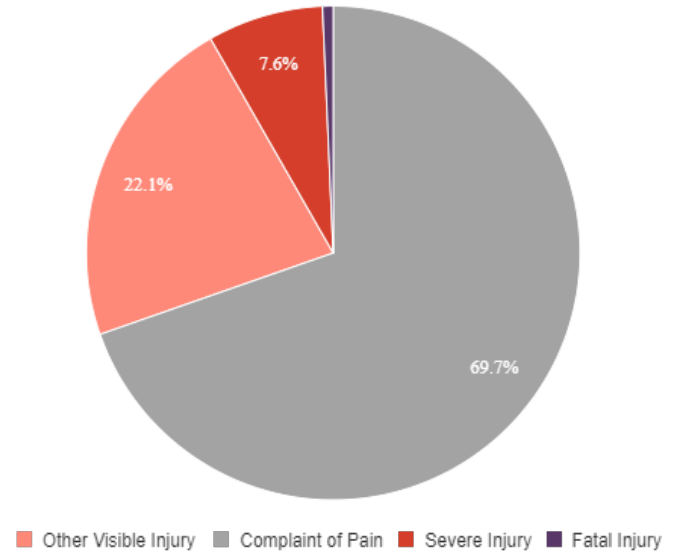
Data Range: 07/01/2015 to 06/30/2020

Pull Date: 10/7/2020

Victim Involved Degree of Injury



Victim Involved Degree of Injury



TransBASE Internal Dashboard

Geographic Extent: POST ST from VAN NESS AVE to MONTGOMERY ST (1.08 miles/5727.78 feet)

Spatial Intersect: No Restriction (SFMTA 20ft/150ft Buffer)

Data Range: 07/01/2015 to 06/30/2020

Pull Date: 10/7/2020

Collision/Party/Victim Table

Showing 1 to 111 of 111 entries

Count of Fatal Collisions: 1

Count of Non-Fatal Injury Collisions: 110

Total Count of Fatal/Non-Fatal Injury Collisions: 111

Case ID	Collision Date	Collision Time	Day of Week	Primary Road	Secondary Road	Distance	Direction	Party 1 Type	Party 1 Direction of Travel	Party 1 Movement Preceding Crash	Party 2 Type	Party 2 Direction of Travel	Party 2 Movement Preceding Crash	Vehicle Code Violation	Highest Degree of Injury	Type of Collision	Motor Vehicle Involved With	Weather	Lighting
200193354	03/16/2020	17:15	Monday	POST ST	HYDE ST	20	East	Driver	East	Making Left Turn	Pedestrian	East	Proceeding Straight	CVC 21663	Injury (Complaint of Pain)	Vehicle/ Pedestrian	Pedestrian	Clear	Daylight
200011392	01/05/2020	13:11	Sunday	POST ST	POLK ST	0	Not Stated	Bicyclist	South	Proceeding Straight	Driver	East	Proceeding Straight	CVC 21453(a)	Injury (Complaint of Pain)	Broadside	Bicycle	Clear	Daylight
200012293	01/05/2020	18:40	Sunday	VAN NESS AVE	POST ST	0	Not Stated	Driver	North	Proceeding Straight	Driver	East	Proceeding Straight	CVC 21453(a)	Injury (Complaint of Pain)	Broadside	Other Motor Vehicle	Clear	Dark - Street Lights
190920980	12/07/2019	04:21	Saturday	TAYLOR ST	POST ST	0	Not Stated	Driver	North	Proceeding Straight	Driver	East	Stopped	CVC 21453(a)	Injury (Complaint of Pain)	Broadside	Other Motor Vehicle	Raining	Dark - Street Lights
190921358	12/07/2019	09:30	Saturday	POST ST	TAYLOR ST	210	East	Other	East	Proceeding Straight	Driver	East	Merging	CVC 7.2.13(b) (1)TC	Injury (Severe)	Other	Other Object	Cloudy	Daylight
190822621	10/30/2019	22:25	Wednesday	POST ST	POLK ST	0	Not Stated	Pedestrian	South	Proceeding Straight	Driver	East	Proceeding Straight	CVC 21950(b)	Injury (Complaint of Pain)	Head-On	Pedestrian	Clear	Dark - Street Lights
190699050	09/08/2019	17:30	Sunday	MARKET ST	NEW MONTGOMERY ST	50	East	Other	East	Proceeding Straight	Driver	East	Stopped	CVC 22350	Injury (Complaint of Pain)	Rear End	Other Motor Vehicle	Clear	Daylight
190641192	08/29/2019	12:45	Thursday	POLK ST	POST ST	0	Not Stated	Bicyclist	South	Proceeding Straight	Bicyclist	Not Stated	Proceeding Straight	CVC 21750	Injury (Other Visible)	Sideswipe	Bicycle	Clear	Daylight
190618737	08/21/2019	15:01	Wednesday	POST ST	POWELL ST	61	East	Bicyclist	West	Proceeding Straight	Pedestrian	South	Proceeding Straight	CVC 21235(g)	Injury (Other Visible)	Broadside	Pedestrian	Clear	Daylight
190530909	07/22/2019	12:55	Monday	POST ST	POWELL ST	60	East	Bicyclist	East	Proceeding Straight	Driver	East	Stopped	CVC 22350	Injury (Other Visible)	Broadside	Bicycle	Cloudy	Daylight
190525483	07/20/2019	10:06	Saturday	HYDE ST	POST ST	0	Not Stated	Driver	South	Making Left Turn	Driver	South	Proceeding Straight	CVC 22107	Injury (Complaint of Pain)	Sideswipe	Other Motor Vehicle	Clear	Daylight
190525869	07/20/2019	12:39	Saturday	POST ST	TAYLOR ST	124	East	Driver	East	Changing Lanes	Bicyclist	East	Proceeding Straight	CVC 21658(a)	Injury (Complaint of Pain)	Sideswipe	Bicycle	Clear	Daylight
190470816	06/29/2019	20:13	Saturday	KEARNY ST	POST ST	0	Not Stated	Driver	East	Proceeding Straight	Driver	North	Proceeding Straight	CVC 21453(a)	Injury (Complaint of Pain)	Broadside	Other Motor Vehicle	Clear	Dark - Street Lights

TransBASE Internal Dashboard

Geographic Extent: POST ST from VAN NESS AVE to MONTGOMERY ST (1.08 miles/5727.78 feet)

Spatial Intersect: No Restriction (SFMTA 20ft/150ft Buffer)

Data Range: 07/01/2015 to 06/30/2020

Pull Date: 10/7/2020

Case ID	Collision Date	Collision Time	Day of Week	Primary Road	Secondary Road	Distance	Direction	Party 1 Type	Party 1 Direction of Travel	Party 1 Movement Preceding Crash	Party 2 Type	Party 2 Direction of Travel	Party 2 Movement Preceding Crash	Vehicle Code Violation	Highest Degree of Injury	Type of Collision	Motor Vehicle Involved With	Weather	Lighting
190378511	05/27/2019	02:36	Monday	KEARNY ST	POST ST	0	Not Stated	Driver	North	Proceeding Straight	Driver	East	Proceeding Straight	CVC Unknown	Injury (Complaint of Pain)	Head-On	Other Motor Vehicle	Clear	Dark - Street Lights
190244978	04/06/2019	22:10	Saturday	POST ST	POWELL ST	0	Not Stated	Driver	East	Proceeding Straight	Pedestrian	South	Proceeding Straight	CVC 21453(a)	Injury (Complaint of Pain)	Head-On	Pedestrian	Cloudy	Dark - Street Lights
190238153	04/04/2019	10:52	Thursday	POST ST	MASON ST	0	Not Stated	Bicyclist	East	Proceeding Straight				CVC 22350	Injury (Complaint of Pain)	Other	Not Stated	Clear	Daylight
190224328	03/30/2019	09:47	Saturday	POST ST	KEARNY ST	7	East	Driver	East	Making Right Turn	Pedestrian	North	Proceeding Straight	CVC 23152(a)	Injury (Complaint of Pain)	Vehicle/ Pedestrian	Pedestrian	Clear	Daylight
190165562	03/07/2019	08:53	Thursday	POST ST	POWELL ST	66	West	Driver	East	Changing Lanes	Driver	East	Proceeding Straight	CVC 21658(a)	Injury (Other Visible)	Sideswipe	Other Motor Vehicle	Clear	Daylight
190152882	03/02/2019	08:00	Saturday	LARKIN ST	POST ST	0	Not Stated	Driver	East	Changing Lanes	Driver	East	Proceeding Straight	CVC 22107	Injury (Complaint of Pain)	Sideswipe	Other Motor Vehicle	Cloudy	Daylight
190147253	02/27/2019	23:32	Wednesday	LARKIN ST	POST ST	9	North	Driver	North	Proceeding Straight	Driver	North	Stopped	CVC 21703	Injury (Complaint of Pain)	Rear End	Other Motor Vehicle	Cloudy	Dark - Street Lights
190138133	02/24/2019	11:30	Sunday	POST ST	POWELL ST	0	Not Stated	Driver	East	Making Left Turn	Pedestrian	North	Proceeding Straight	CVC 21950(a)	Injury (Complaint of Pain)	Vehicle/ Pedestrian	Not Stated	Clear	Daylight
190123491	02/19/2019	08:34	Tuesday	MONTGOMERY ST	POST ST	10	North	Bicyclist	East	Making Left Turn	Driver	South	Proceeding Straight	CVC 22107	Injury (Complaint of Pain)	Broadside	Bicycle	Clear	Daylight
190107144	02/12/2019	13:34	Tuesday	POWELL ST	POST ST	0	Not Stated	Pedestrian	West	Proceeding Straight	Driver	North	Proceeding Straight	CVC 21455	Injury (Complaint of Pain)	Sideswipe	Pedestrian	Cloudy	Daylight
190093173	02/06/2019	18:29	Wednesday	POST ST	LARKIN ST	0	Not Stated	Driver	East	Proceeding Straight	Driver	North	Proceeding Straight	CVC 21453(a)	Injury (Complaint of Pain)	Broadside	Other Motor Vehicle	Clear	Dark - Street Lights
190028716	01/12/2019	10:50	Saturday	POWELL ST	POST ST	0	Not Stated	Other	Not Stated	Stopped	Driver	Not Stated	Proceeding Straight	CVC 21804(a)	Injury (Complaint of Pain)	Hit Object	Other Motor Vehicle	Clear	Daylight
190014389	01/06/2019	17:00	Sunday	POST ST	HYDE ST	0	Not Stated	Driver	Not Stated	Making Left Turn	Pedestrian	South	Proceeding Straight	CVC 21950(a)	Injury (Complaint of Pain)	Vehicle/ Pedestrian	Pedestrian	Raining	Daylight
190006198	01/03/2019	10:21	Thursday	LARKIN ST	POST ST	0	Not Stated	Bicyclist	North	Proceeding Straight	Driver	East	Proceeding Straight	CVC 21453(a)	Injury (Complaint of Pain)	Broadside	Other Motor Vehicle	Clear	Daylight
180978466	12/28/2018	23:20	Friday	POST ST	LARKIN ST	0	Not Stated	Driver	North	Proceeding Straight	Driver	East	Proceeding Straight	CVC 21453(a)	Injury (Complaint of Pain)	Broadside	Other Motor Vehicle	Clear	Dark - Street Lights
180953167	12/19/2018	07:44	Wednesday	POST ST	LARKIN ST	0	Not Stated	Driver	East	Proceeding Straight	Driver	North	Proceeding Straight	CVC 21453(a)	Injury (Other Visible)	Broadside	Other Motor Vehicle	Clear	Daylight

TransBASE Internal Dashboard

Geographic Extent: POST ST from VAN NESS AVE to MONTGOMERY ST (1.08 miles/5727.78 feet)

Spatial Intersect: No Restriction (SFMTA 20ft/150ft Buffer)

Data Range: 07/01/2015 to 06/30/2020

Pull Date: 10/7/2020

Case ID	Collision Date	Collision Time	Day of Week	Primary Road	Secondary Road	Distance	Direction	Party 1 Type	Party 1 Direction of Travel	Party 1 Movement Preceding Crash	Party 2 Type	Party 2 Direction of Travel	Party 2 Movement Preceding Crash	Vehicle Code Violation	Highest Degree of Injury	Type of Collision	Motor Vehicle Involved With	Weather	Lighting
180955395	12/19/2018	20:38	Wednesday	VAN NESS AVE	POST ST	0	Not Stated	Driver	South	Proceeding Straight	Driver	East	Proceeding Straight	CVC 21453(a)	Injury (Complaint of Pain)	Broadside	Other Motor Vehicle	Clear	Dark - Street Lights
180932371	12/11/2018	06:23	Tuesday	POST ST	LARKIN ST	0	Not Stated	Driver	East	Proceeding Straight	Driver	North	Proceeding Straight	CVC 21453(a)	Injury (Complaint of Pain)	Broadside	Other Motor Vehicle	Clear	Daylight
180895581	11/27/2018	05:50	Tuesday	POST ST	STOCKTON ST	0	Not Stated	Driver	East	Making Left Turn	Pedestrian	North	Proceeding Straight	CVC 21950(a)	Injury (Other Visible)	Vehicle/ Pedestrian	Pedestrian	Clear	Dark - Street Lights
180879052	11/20/2018	06:38	Tuesday	HYDE ST	POST ST	0	Not Stated	Driver	South	Proceeding Straight	Driver	East	Proceeding Straight	CVC 21453(a)	Injury (Complaint of Pain)	Broadside	Not Stated	Clear	Dusk - Dawn
180878424	11/19/2018	20:39	Monday	MASON ST	POST ST	0	Not Stated	Driver	South	Proceeding Straight	Driver	South	Proceeding Straight	CVC 21453(a)	Injury (Other Visible)	Broadside	Other Motor Vehicle	Cloudy	Dark - Street Lights
180797147	10/20/2018	17:34	Saturday	POST ST	LARKIN ST	0	Not Stated	Driver	North	Proceeding Straight	Driver	East	Proceeding Straight	CVC 21453(a)	Injury (Complaint of Pain)	Broadside	Other Motor Vehicle	Clear	Daylight
180791020	10/18/2018	12:41	Thursday	POST ST	STOCKTON ST	0	Not Stated	Driver	East	Entering Traffic	Driver	East	Proceeding Straight	CVC 21804(a)	Injury (Complaint of Pain)	Sideswipe	Other Motor Vehicle	Clear	Daylight
180774101	10/12/2018		Friday	LARKIN ST	POST ST	0	Not Stated	Bicyclist	East	Proceeding Straight	Driver	North	Proceeding Straight	CVC 21453(a)	Injury (Other Visible)	Broadside	Not Stated	Clear	Daylight
180764293	10/09/2018	02:30	Tuesday	LARKIN ST	POST ST	0	Not Stated	Driver	North	Proceeding Straight	Driver	East	Proceeding Straight	CVC 21453(a)	Injury (Severe)	Broadside	Other Motor Vehicle	Clear	Dark - Street Lights
180676701	09/07/2018	10:56	Friday	POST ST	POWELL ST	149	West	Driver	East	Proceeding Straight	Pedestrian	Not Stated	Not Stated	CVC 22350	Injury (Complaint of Pain)	Head-On	Pedestrian	Clear	Daylight
180667619	09/04/2018	06:00	Tuesday	POST ST	POLK ST	0	Not Stated	Bicyclist	East	Proceeding Straight				CVC 22350	Injury (Severe)	Overturned	Bicycle	Clear	Dark - Street Lights
180619068	08/17/2018	15:40	Friday	MARKET ST	NEW MONTGOMERY ST	20	North	Bicyclist	Not Stated	Proceeding Straight	Pedestrian	North	Entering Traffic	CVC 21453(a)	Injury (Other Visible)	Other	Not Stated	Clear	Daylight
180603196	08/12/2018	04:22	Sunday	POST ST	HYDE ST	0	Not Stated	Driver	East	Proceeding Straight	Driver	South	Stopped In Road	CVC 21453(a)	Injury (Other Visible)	Broadside	Other Motor Vehicle	Clear	Dark - Street Lights
180580823	08/03/2018	02:20	Friday	KEARNY ST	POST ST	0	Not Stated	Driver	North	Proceeding Straight	Driver	East	Proceeding Straight	CVC 21453(a)	Injury (Complaint of Pain)	Broadside	Other Motor Vehicle	Clear	Dark - Street Lights
180558080	07/27/2018	00:31	Friday	POST ST	VAN NESS AVE	0	Not Stated	Driver	West	Backing				CVC 22106	Injury (Complaint of Pain)	Hit Object	Other Object	Clear	Dark - Street Lights
180526548	07/15/2018	21:48	Sunday	VAN NESS AVE	POST ST	0	Not Stated	Driver	South	Changing Lanes	Driver	South	Proceeding Straight	CVC 21658(a)	Injury (Complaint of Pain)	Sideswipe	Other Motor Vehicle	Clear	Dark - Street Lights

TransBASE Internal Dashboard

Geographic Extent: POST ST from VAN NESS AVE to MONTGOMERY ST (1.08 miles/5727.78 feet)

Spatial Intersect: No Restriction (SFMTA 20ft/150ft Buffer)

Data Range: 07/01/2015 to 06/30/2020

Pull Date: 10/7/2020

Case ID	Collision Date	Collision Time	Day of Week	Primary Road	Secondary Road	Distance	Direction	Party 1 Type	Party 1 Direction of Travel	Party 1 Movement Preceding Crash	Party 2 Type	Party 2 Direction of Travel	Party 2 Movement Preceding Crash	Vehicle Code Violation	Highest Degree of Injury	Type of Collision	Motor Vehicle Involved With	Weather	Lighting
180409944	06/02/2018	10:35	Saturday	POST ST	KEARNY ST	0	Not Stated	Driver	East	Making Left Turn	Pedestrian	West	Proceeding Straight	CVC 21950(a)	Injury (Complaint of Pain)	Sideswipe	Pedestrian	Clear	Daylight
180390785	05/24/2018	22:20	Thursday	KEARNY ST	POST ST	0	Not Stated	Pedestrian	East	Proceeding Straight	Driver	North	Stopped In Road	CVC 21453(d)	Injury (Complaint of Pain)	Vehicle/ Pedestrian	Pedestrian	Clear	Dark - Street Lights
180255844	04/06/2018	11:30	Friday	POST ST	GRANT AVE	0	Not Stated	Driver	East	Making Left Turn	Pedestrian	West	Other	CVC 21950(a)	Injury (Complaint of Pain)	Vehicle/ Pedestrian	Pedestrian	Clear	Daylight
180250593	04/04/2018	20:39	Wednesday	TAYLOR ST	POST ST	0	Not Stated	Driver	North	Making Left Turn	Pedestrian	West	Proceeding Straight	CVC 21950(a)	Injury (Complaint of Pain)	Vehicle/ Pedestrian	Pedestrian	Clear	Dark - Street Lights
180242904	04/02/2018	06:47	Monday	POST ST	POWELL ST	135	West	Pedestrian	North	Proceeding Straight	Driver	East	Other	CVC 21950(b)	Injury (Severe)	Head-On	Pedestrian	Clear	Daylight
180111989	02/11/2018	01:33	Sunday	LARKIN ST	POST ST	0	Not Stated	Driver	North	Proceeding Straight	Driver	East	Proceeding Straight	CVC 21453(a)	Injury (Complaint of Pain)	Broadside	Other Motor Vehicle	Clear	Dark - Street Lights
180014123	01/06/2018	02:29	Saturday	POST ST	POLK ST	0	Not Stated	Driver	East	Other	Pedestrian	South	Proceeding Straight	CVC 21950(a)	Injury (Other Visible)	Vehicle/ Pedestrian	Pedestrian	Clear	Dark - Street Lights
180007952	01/03/2018	21:05	Wednesday	POST ST	LARKIN ST	0	Not Stated	Driver	North	Proceeding Straight	Driver	East	Proceeding Straight	CVC 23152(g)	Injury (Complaint of Pain)	Broadside	Other Motor Vehicle	Raining	Dark - Street Lights
180004851	01/02/2018	18:30	Tuesday	POST ST	MASON ST	142	West	Driver	East	Parking Maneuver	Driver	East	Parked	CVC 22350	Injury (Complaint of Pain)	Rear End	Parked Motor Vehicle	Clear	Dark - Street Lights
171032433	12/22/2017	07:45	Friday	POST ST	TAYLOR ST	0	Not Stated	Driver	North	Proceeding Straight	Driver	East	Not Stated	CVC 21453(a)	Injury (Other Visible)	Broadside	Motor Vehicle on Other Roadway	Clear	Daylight
170961277	11/27/2017	03:39	Monday	POST ST	POWELL ST	0	Not Stated	Driver	North	Making Left Turn	Pedestrian	East	Proceeding Straight	CVC 21950(a)	Injury (Complaint of Pain)	Vehicle/ Pedestrian	Pedestrian	Cloudy	Dark - Street Lights
170925223	11/07/2017	09:39	Tuesday	POST ST	KEARNY ST	60	West	Driver	East	Stopped In Road	Bicyclist	East	Proceeding Straight	CVC 22517	Injury (Other Visible)	Sideswipe	Bicycle	Clear	Daylight
170900281	11/04/2017	06:59	Saturday	KEARNY ST	POST ST	0	Not Stated	Driver	North	Proceeding Straight	Driver	East	Proceeding Straight	CVC 21453(a)	Injury (Complaint of Pain)	Broadside	Non-Collision	Clear	Dark - Street Lights
170865522	10/23/2017	09:14	Monday	MARKET ST	NEW MONTGOMERY ST	50	East	Driver	East	Stopped In Road	Bicyclist	East	Proceeding Straight	CVC Unknown	Injury (Other Visible)	Rear End	Bicycle	Clear	Daylight
170860102	10/21/2017	01:36	Saturday	VAN NESS AVE	POST ST	0	Not Stated	Driver	South	Proceeding Straight	Driver	South	Stopped In Road	CVC 21703	Injury (Complaint of Pain)	Rear End	Other Motor Vehicle	Clear	Dark - Street Lights
170839975	10/14/2017	11:16	Saturday	POST ST	MASON ST	0	Not Stated	Driver	East	Making Left Turn	Pedestrian	South	Not Stated	CVC 21960(a)	Injury (Severe)	Vehicle/ Pedestrian	Pedestrian	Clear	Daylight

TransBASE Internal Dashboard

Geographic Extent: POST ST from VAN NESS AVE to MONTGOMERY ST (1.08 miles/5727.78 feet)

Spatial Intersect: No Restriction (SFMTA 20ft/150ft Buffer)

Data Range: 07/01/2015 to 06/30/2020

Pull Date: 10/7/2020

Case ID	Collision Date	Collision Time	Day of Week	Primary Road	Secondary Road	Distance	Direction	Party 1 Type	Party 1 Direction of Travel	Party 1 Movement Preceding Crash	Party 2 Type	Party 2 Direction of Travel	Party 2 Movement Preceding Crash	Vehicle Code Violation	Highest Degree of Injury	Type of Collision	Motor Vehicle Involved With	Weather	Lighting
170829738	10/11/2017	01:40	Wednesday	LARKIN ST	POST ST	0	Not Stated	Driver	North	Proceeding Straight	Driver	East	Proceeding Straight	CVC 21453(a)	Injury (Severe)	Broadside	Other Motor Vehicle	Clear	Dark - Street Lights
170826483	10/10/2017	02:18	Tuesday	POST ST	POLK ST	0	Not Stated	Bicyclist	South	Proceeding Straight	Driver	East	Proceeding Straight	CVC Unknown	Injury (Other Visible)	Broadside	Bicycle	Clear	Dark - Street Lights
170814676	10/06/2017	06:00	Friday	POST ST	LARKIN ST	0	Not Stated	Driver	North	Proceeding Straight	Driver	East	Proceeding Straight	CVC 21453(a)	Injury (Complaint of Pain)	Broadside	Other Motor Vehicle	Clear	Dark - Street Lights
170803500	10/02/2017	12:19	Monday	VAN NESS AVE	POST ST	0	Not Stated	Driver	South	Proceeding Straight	Driver	East	Proceeding Straight	CVC 21453(a)	Injury (Complaint of Pain)	Broadside	Other Motor Vehicle	Clear	Daylight
170712161	08/31/2017	23:35	Thursday	POST ST	VAN NESS AVE	35	East	Driver	East	Proceeding Straight	Pedestrian	Not Stated	Stopped In Road	CVC 22106	Injury (Other Visible)	Vehicle/ Pedestrian	Pedestrian	Clear	Dark - Street Lights
170693840	08/25/2017	14:46	Friday	POST ST	KEARNY ST	0	Not Stated	Driver	North	Making Left Turn	Pedestrian	Not Stated	Other	CVC 21950(a)	Injury (Complaint of Pain)	Vehicle/ Pedestrian	Pedestrian	Clear	Daylight
170671880	08/17/2017	22:39	Thursday	POWELL ST	POST ST	0	Not Stated	Driver	North	Making Left Turn	Pedestrian	West	Other	CVC 21950(a)	Injury (Other Visible)	Vehicle/ Pedestrian	Pedestrian	Clear	Dark - Street Lights
170577307	07/16/2017	01:10	Sunday	HYDE ST	POST ST	15	North	Driver	Not Stated	Proceeding Straight	Driver	South	Proceeding Straight	CVC Unknown	Injury (Complaint of Pain)	Other	Not Stated	Clear	Dark - Street Lights
170487831	06/15/2017	13:17	Thursday	POST ST	POLK ST	0	Not Stated	Driver	East	Making Left Turn	Bicyclist	North	Proceeding Straight	CVC 22107	Injury (Other Visible)	Vehicle/ Pedestrian	Bicycle	Clear	Daylight
170436800	05/28/2017	05:20	Sunday	LEAVENWORTH ST	POST ST	0	Not Stated	Driver	East	Crossed Into Opposing Lane - Unplanned	Driver	North	Proceeding Straight	CVC 21453(a)	Injury (Complaint of Pain)	Broadside	Motor Vehicle on Other Roadway	Clear	Dusk - Dawn
170435733	05/27/2017	17:30	Saturday	POST ST	POWELL ST	52	East	Driver	East	Making Right Turn	Pedestrian	West	Proceeding Straight	CVC 22350	Injury (Severe)	Vehicle/ Pedestrian	Pedestrian	Not Stated	Daylight
170317959	04/18/2017	15:15	Tuesday	POST ST	LARKIN ST	0	Not Stated	Driver	North	Proceeding Straight	Driver	East	Proceeding Straight	CVC 21453(a)	Injury (Complaint of Pain)	Broadside	Motor Vehicle on Other Roadway	Clear	Daylight
170247362	03/26/2017	12:19	Sunday	POST ST	VAN NESS AVE	120	East	Other	East	Other	Driver	South	Entering Traffic	CVC 21235(g)	Injury (Complaint of Pain)	Other	Other Object	Clear	Daylight
170225487	03/19/2017	02:37	Sunday	POST ST	KEARNY ST	0	Not Stated	Driver	East	Proceeding Straight	Driver	North	Proceeding Straight	CVC 21453(a)	Injury (Other Visible)	Broadside	Other Motor Vehicle	Cloudy	Dark - Street Lights
170210795	03/14/2017	16:34	Tuesday	POST ST	LARKIN ST	0	Not Stated	Driver	North	Proceeding Straight	Driver	East	Proceeding Straight	CVC 21453(a)	Injury (Other Visible)	Broadside	Other Motor Vehicle	Clear	Daylight

TransBASE Internal Dashboard

Geographic Extent: POST ST from VAN NESS AVE to MONTGOMERY ST (1.08 miles/5727.78 feet)

Spatial Intersect: No Restriction (SFMTA 20ft/150ft Buffer)

Data Range: 07/01/2015 to 06/30/2020

Pull Date: 10/7/2020

Case ID	Collision Date	Collision Time	Day of Week	Primary Road	Secondary Road	Distance	Direction	Party 1 Type	Party 1 Direction of Travel	Party 1 Movement Preceding Crash	Party 2 Type	Party 2 Direction of Travel	Party 2 Movement Preceding Crash	Vehicle Code Violation	Highest Degree of Injury	Type of Collision	Motor Vehicle Involved With	Weather	Lighting
170185041	03/06/2017	02:07	Monday	POST ST	KEARNY ST	0	Not Stated	Driver	East	Proceeding Straight	Driver	North	Proceeding Straight	CVC Unknown	Injury (Complaint of Pain)	Broadside	Other Motor Vehicle	Raining	Dark - Street Lights
170175917	03/02/2017	19:08	Thursday	POST ST	JONES ST	0	Not Stated	Driver	East	Making Left Turn	Pedestrian	North	Proceeding Straight	CVC 21950(a)	Injury (Other Visible)	Vehicle/ Pedestrian	Pedestrian	Clear	Dark - Street Lights
170161057	02/25/2017	18:45	Saturday	POST ST	HYDE ST	33	West	Driver	East	Proceeding Straight	Driver	East	Proceeding Straight	CVC 22350	Injury (Complaint of Pain)	Rear End	Other Motor Vehicle	Cloudy	Dark - Street Lights
170124152	02/13/2017	03:19	Monday	POST ST	MASON ST	0	Not Stated	Driver	East	Proceeding Straight	Pedestrian	North	Proceeding Straight	CVC 21453(a)	Injury (Other Visible)	Vehicle/ Pedestrian	Pedestrian	Clear	Dark - Street Lights
170073060	01/26/2017	20:50	Thursday	KEARNY ST	POST ST	0	Not Stated	Driver	North	Making Left Turn	Pedestrian	East	Not Stated	CVC 21950(a)	Injury (Other Visible)	Vehicle/ Pedestrian	Pedestrian	Clear	Dark - Street Lights
170044538	01/17/2017	08:20	Tuesday	POST ST	GRANT AVE	170	East	Other	East	Stopped In Road	Bicyclist	East	Proceeding Straight	CVC 22517	Injury (Other Visible)	Other	Bicycle	Clear	Daylight
170022302	01/09/2017	06:20	Monday	POST ST	POLK ST	6	East	Driver	East	Not Stated	Pedestrian	North	Proceeding Straight	CVC 21950(a)	Injury (Complaint of Pain)	Vehicle/ Pedestrian	Pedestrian	Clear	Dark - Street Lights
161032067	12/20/2016	13:50	Tuesday	POLK ST	POST ST	75	North	Driver	South	Proceeding Straight	Driver	South	Stopped In Road	CVC 21703	Injury (Complaint of Pain)	Rear End	Other Motor Vehicle	Clear	Daylight
160997969	12/08/2016	21:55	Thursday	POST ST	HYDE ST	0	Not Stated	Driver	East	Proceeding Straight	Driver	East	Slowing/ Stopping	CVC 22350	Injury (Complaint of Pain)	Rear End	Other Motor Vehicle	Raining	Dark - Street Lights
160873751	10/26/2016	20:35	Wednesday	VAN NESS AVE	POST ST	15	North	Pedestrian	East	Proceeding Straight	Driver	North	Proceeding Straight	CVC 21955	Injury (Other Visible)	Vehicle/ Pedestrian	Pedestrian	Clear	Dark - Street Lights
160842386	10/16/2016	02:14	Sunday	STOCKTON ST	POST ST	0	Not Stated	Driver	South	Proceeding Straight	Driver	South	Stopped In Road	CVC 22350	Injury (Complaint of Pain)	Rear End	Other Motor Vehicle	Clear	Dark - Street Lights
160812163	10/06/2016	07:17	Thursday	POST ST	TAYLOR ST	0	Not Stated	Bicyclist	East	Proceeding Straight	Pedestrian	South	Proceeding Straight	CVC 21950(a)	Injury (Other Visible)	Vehicle/ Pedestrian	Non-Collision	Clear	Daylight
160728855	09/08/2016	09:11	Thursday	POST ST	MONTGOMERY ST	0	Not Stated	Driver	West	Stopped In Road	Pedestrian	Not Stated	Other	CVC 22106	Injury (Complaint of Pain)	Rear End	Pedestrian	Not Stated	Not Stated
160721627	09/05/2016	16:49	Monday	POST ST	STOCKTON ST	0	Not Stated	Pedestrian	Not Stated	Other	Pedestrian	Not Stated	Other	CVC 21955	Injury (Severe)	Vehicle/ Pedestrian	Pedestrian	Clear	Daylight
160716612	09/03/2016	21:05	Saturday	POST ST	MASON ST	30	West	Driver	East	Parked	Bicyclist	East	Proceeding Straight	CVC 22517	Injury (Complaint of Pain)	Other	Bicycle	Clear	Dark - Street Lights
160556430	07/10/2016	06:55	Sunday	KEARNY ST	POST ST	0	Not Stated	Driver	North	Not Stated	Driver	East	Not Stated	CVC 21453(a)	Injury (Other Visible)	Head-On	Other Motor Vehicle	Clear	Daylight

TransBASE Internal Dashboard

Geographic Extent: POST ST from VAN NESS AVE to MONTGOMERY ST (1.08 miles/5727.78 feet)

Spatial Intersect: No Restriction (SFMTA 20ft/150ft Buffer)

Data Range: 07/01/2015 to 06/30/2020

Pull Date: 10/7/2020

Case ID	Collision Date	Collision Time	Day of Week	Primary Road	Secondary Road	Distance	Direction	Party 1 Type	Party 1 Direction of Travel	Party 1 Movement Preceding Crash	Party 2 Type	Party 2 Direction of Travel	Party 2 Movement Preceding Crash	Vehicle Code Violation	Highest Degree of Injury	Type of Collision	Motor Vehicle Involved With	Weather	Lighting
160523489	06/28/2016	08:25	Tuesday	POST ST	KEARNY ST	0	Not Stated	Bicyclist	East	Stopped In Road	Driver	East	Stopped In Road	CVC Unknown	Injury (Complaint of Pain)	Sideswipe	Bicycle	Clear	Daylight
160391270	05/13/2016	10:55	Friday	POST ST	TAYLOR ST	0	Not Stated	Driver	North	Making Left Turn	Pedestrian	Not Stated	Proceeding Straight	CVC 21950(a)	Injury (Complaint of Pain)	Vehicle/ Pedestrian	Pedestrian	Clear	Daylight
160329174	04/21/2016	22:30	Thursday	POST ST	GRANT AVE	25	West	Driver	East	Proceeding Straight	Parked Vehicle	Not Stated	Parked	CVC 23152(a)	Injury (Other Visible)	Sideswipe	Parked Motor Vehicle	Cloudy	Dark - Street Lights
160256840	03/28/2016	15:45	Monday	POST ST	KEARNY ST	71	East	Bicyclist	East	Proceeding Straight	Driver	East	Stopped In Road	CVC 22350	Injury (Complaint of Pain)	Broadside	Bicycle	Clear	Daylight
160244027	03/25/2016	02:25	Friday	POST ST	POLK ST	0	Not Stated	Driver	East	Proceeding Straight	Driver	South	Proceeding Straight	CVC 21453(a)	Injury (Severe)	Broadside	Other Motor Vehicle	Clear	Dark - Street Lights
160211656	03/13/2016	00:40	Sunday	POST ST	LARKIN ST	0	Not Stated	Driver	East	Proceeding Straight	Driver	East	Stopped In Road	CVC 22350	Injury (Complaint of Pain)	Rear End	Other Motor Vehicle	Clear	Dark - Street Lights
160186162	03/03/2016	16:34	Thursday	POST ST	TAYLOR ST	0	Not Stated	Driver	North	Proceeding Straight	Driver	East	Proceeding Straight	CVC 21453(a)	Injury (Complaint of Pain)	Broadside	Other Motor Vehicle	Clear	Daylight
160152599	02/21/2016	06:38	Sunday	LARKIN ST	POST ST	0	Not Stated	Driver	North	Changing Lanes	Driver	North	Proceeding Straight	CVC 21658(a)	Injury (Complaint of Pain)	Overturned	Other Motor Vehicle	Clear	Daylight
160065049	01/23/2016	11:30	Saturday	VAN NESS AVE	POST ST	6	North	Driver	North	Proceeding Straight	Pedestrian	West	Other	CVC 21453(a)	Injury (Severe)	Vehicle/ Pedestrian	Pedestrian	Cloudy	Daylight
151108957	12/24/2015	22:00	Thursday	POST ST	KEARNY ST	0	Not Stated	Driver	East	Proceeding Straight	Driver	North	Proceeding Straight	CVC Unknown	Injury (Complaint of Pain)	Broadside	Other Motor Vehicle	Clear	Dark - Street Lights
150959361	11/03/2015	05:39	Tuesday	HYDE ST	POST ST	7	North	Pedestrian	West	Not Stated	Driver	South	Proceeding Straight	CVC 21456(b)	Fatal	Vehicle/ Pedestrian	Pedestrian	Clear	Dark - Street Lights
150910090	10/17/2015	23:53	Saturday	POWELL ST	POST ST	0	Not Stated	Pedestrian	Not Stated	Stopped In Road	Driver	North	Proceeding Straight	CVC 21954(a)	Injury (Complaint of Pain)	Vehicle/ Pedestrian	Pedestrian	Clear	Dark - Street Lights
150738955	08/23/2015	23:08	Sunday	POST ST	POWELL ST	0	Not Stated	Driver	North	Making Left Turn	Pedestrian	East	Proceeding Straight	CVC 21950(a)	Injury (Complaint of Pain)	Vehicle/ Pedestrian	Pedestrian	Clear	Dark - Street Lights
150714074	08/16/2015	02:50	Sunday	POST ST	POLK ST	0	Not Stated	Driver	East	Proceeding Straight	Driver	East	Proceeding Straight	CVC Unknown	Injury (Complaint of Pain)	Rear End	Other Motor Vehicle	Not Stated	Dark - Street Lights
150670664	08/02/2015	09:30	Sunday	MONTGOMERY ST	POST ST	80	North	Driver	South	Proceeding Straight	Driver	South	Stopped In Road	CVC 21703	Injury (Complaint of Pain)	Rear End	Other Motor Vehicle	Clear	Daylight
150651454	07/26/2015	20:43	Sunday	MONTGOMERY ST	POST ST	0	Not Stated	Other	South	Stopped In Road	Driver	South	Proceeding Straight	CVC 22517	Injury (Complaint of Pain)	Sideswipe	Other Motor Vehicle	Clear	Dark - Street Lights

TransBASE Internal Dashboard

Geographic Extent: POST ST from VAN NESS AVE to MONTGOMERY ST (1.08 miles/5727.78 feet)

Spatial Intersect: No Restriction (SFMTA 20ft/150ft Buffer)

Data Range: 07/01/2015 to 06/30/2020

Pull Date: 10/7/2020

Case ID	Collision Date	Collision Time	Day of Week	Primary Road	Secondary Road	Distance	Direction	Party 1 Type	Party 1 Direction of Travel	Party 1 Movement Preceding Crash	Party 2 Type	Party 2 Direction of Travel	Party 2 Movement Preceding Crash	Vehicle Code Violation	Highest Degree of Injury	Type of Collision	Motor Vehicle Involved With	Weather	Lighting
150613943	07/14/2015	18:10	Tuesday	POWELL ST	POST ST	0	Not Stated	Bicyclist	South	Proceeding Straight	Other	North	Other	CVC 22350	Injury (Other Visible)	Sideswipe	Bicycle	Clear	Daylight
150610579	07/13/2015	16:54	Monday	POST ST	JONES ST	0	Not Stated	Driver	East	Parked	Pedestrian	South	Making Left Turn	CVC 21950(a)	Injury (Complaint of Pain)	Vehicle/ Pedestrian	Pedestrian	Clear	Daylight
150596775	07/09/2015	08:55	Thursday	POST ST	TAYLOR ST	0	Not Stated	Bicyclist	East	Proceeding Straight	Driver	North	Proceeding Straight	CVC 21453(a)	Injury (Other Visible)	Broadside	Bicycle	Clear	Daylight

TransBASE Internal Dashboard

Geographic Extent: POST ST from VAN NESS AVE to MONTGOMERY ST (1.08 miles/5727.78 feet)

Spatial Intersect: No Restriction (SFMTA 20ft/150ft Buffer)

Data Range: 07/01/2015 to 06/30/2020

Pull Date: 10/7/2020

Metadata Information

Collision Filters

Database Source: TransBASESF.org
Database Pull Date: 10/7/2020
Collision Level: Injury Collisions
Boundary: POST ST from VAN NESS AVE to MONTGOMERY ST
(1.08 miles/5727.78 feet)
Collision Dates: 07/01/2015 to 06/30/2020
Collision Month Filter(s): No Restrictions
Collision Distance: Any Distance
Collision Severity Filter(s): No Restrictions
Primary Collision Factor Filter(s): No Restrictions
Collision Type Filter(s): No Restrictions
Intersection/Midblock: No Restriction (SFMTA 20ft/150ft Buffer)

Party Filters

Party Involved Type: No Restrictions
Party Involved Gender: No Restrictions
Party Involved at Fault: No Restrictions
Party Involved Age: No Restriction
Party Involved Sobriety: No Restrictions
Party Involved Condition: No Restrictions
Party Involved Direction of Travel: No Restrictions
Party Involved Safety Equipment 1: No Restrictions
Party Involved Safety Equipment 2: No Restrictions
Party Involved Insurance: No Restrictions
Party Involved Other Associated Factors : No Restrictions
Party Involved Movement Preceding Collision: No Restrictions
Party Involved Vehicle Type: No Restrictions
Party Involved Race: No Restrictions
Party Involved Special Info: No Restrictions

Victim Filters

Victim Involved Role: No Restrictions
Victim Involved Degree of Injury: No Restrictions
Victim Involved Age: No Restriction
Victim Involved Seating Position: No Restrictions
Victim Involved Safety Equipment: No Restrictions
Victim Involved Ejected: No Restrictions

Environmental Filters

Nearest Traffic Control: No Restriction
Intersecting Speed Limit: No Restriction
Intersecting Network: No Restriction
Intersecting Street Class: No Restriction
Weather Description: No Restrictions
Lighting Description: No Restrictions



ENGINEERING AND TRAFFIC SURVEY

I. LOCATION: Sutter Street, between Van Ness Avenue and Market Street

Street width is more than 40 feet: yes no

This Engineering and Traffic Survey was prepared according to the regulations and procedures in Part 2, Section 2B.13 of the California Manual on Uniform Traffic Control Devices.

This survey was performed on the 4th day of November 2020, at my direction by qualified engineering personnel. The results of the survey are presented in the following synopsis.

II. SPEED SURVEY RESULTS

Date Conducted: Wednesday, November 4, 2020
 Time of Day: 9:58 A.M. – 11:51 A.M.
 Weather Conditions: Clear
 Traffic Conditions: Free Flow, lighter traffic due to Covid pandemic

85th Percentile Speed

Location 1: Sutter Street, between Stockton Street and Grant Street
 Westbound: 22.1 mph
 Location 2: Sutter Street, between Leavenworth Street and Jones Street
 Westbound: 23.3mph

III. COLLISION RATE

(A) Coverage (5-years): 7/1/2015–6/30/2020
 (B) Number of Collisions: 104
 (C) 24-Hour Volume: 8,700 vehicles
 (D) Length of Section: 6804.24 ft. or 1.29 miles

$$\text{Collision rate} = [(B) \times 10^6] / [(A) \times 365 \times (C) \times (D)] = 5.07 \text{ collisions/MVM}$$



IV. SPECIAL CONDITIONS

Sutter Street, between Hyde Street and Stockton Streets, is on the City's Vision Zero High Injury Network

- V. This survey justifies a speed limit of **20 mph for Sutter Street between Van Ness Avenue and Market Street** as adjusted by applicable provisions of the California Manual on Uniform Traffic Control Devices. **The existing speed limit is 25 mph.**
- VI. I certify that this document is a true and accurate copy of the original on file with the San Francisco Municipal Transportation Agency.

_____ Date _____
 Ricardo A. Olea
 City Traffic Engineer



24-Hour Volume Calculation

LOCATION: Sutter Street between Van Ness Avenue and Market Street

DAY: Wednesday

DATE: 11 / 04 / 2020

TIME OF 10 MIN

COUNT: 09:47 A.M – 09:57 A.M. (Location #1 below)
11:06 A.M – 11:06 A.M. (Location #2 below)

WEATHER: Clear

AREA TYPE: Residential / Commercial

TRAFFIC

CONDITIONS: Free Flow, lighter traffic due to Covid pandemic

RECORDED BY: Steven Rubino

10 Minute Counts:

Location 1: Sutter Street, between Stockton Street and Grant Street
Westbound: 82

Location 2: Sutter Street, between Leavenworth Street and Jones Street
Westbound: 63

24 Hour Volume:

(A)	Location 1 Total Volume =	82
(B)	Location 2 Total Volume =	63
(C)	Average Volume of All Locations =	72.5

24 Hour Volume = (C) x 6 x 20 = 8,700 vehicles / day

SPEED STUDY FORM

LOCATION SUTTER STREET BETWEEN LEWENWORTH STREET AND JONES STREET

DAY WEDNESDAY DATE 11-4-20 TIME: START 11:17A STOP 11:51A

WEATHER CLEAR NO. LANES 3 RECORDED BY SP

COMMENTS 3-LANES (1-◇ LANE)

DIRECTION				DIRECTION			
MPH	TALLY	NO.	%	MPH	TALLY	NO.	%
OVER				OVER			
49				49			
48				48			
47				47			
46				46			
45				45			
44				44			
43				43			
42				42			
41				41			
40				40			
39				39			
38				38			
37				37			
36				36			
35				35			
34				34			
33				33			
32				32			
31				31			
30				30			
29				29			
28				28			
27				27			
26		4	100	26			
25		4	96	25			
24		10	92	24			
23		9	82	23			
22		15	73	22			
21		17	58	21			
20		13	41	20			
19		8	29	19			
18		7	20	18			
17		4	13	17			
16		3	9	16			
15		4	6	15			
UNDER		2	2	UNDER			

3.3 mph
85%

SPEED STUDY FORM

LOCATION SUTTER STREET BETWEEN STOCKTON STREET AND GRANT STREET

DAY WEDNESDAY DATE 11-4-20 TIME: START 9:58A STOP 10:21A

WEATHER CLEAR NO. LANES 3 RECORDED BY SR

COMMENTS 3-LANES (1-◇LANE)

DIRECTION <u>WESTBOUND</u>				DIRECTION			
MPH	TALLY	NO.	%	MPH	TALLY	NO.	%
OVER				OVER			
49				49			
48				48			
47				47			
46				46			
45				45			
44				44			
43				43			
42				42			
41				41			
40				40			
39				39			
38				38			
37				37			
36				36			
35				35			
34				34			
33				33			
32				32			
31				31			
30				30			
29				29			
28				28			
27		1	100	27			
26		2	99	26			
25		2	97	25			
24		5	95	24			
23		6	96	23			
22		10	84	22			
21		13	74	21			
20		19	61	20			
19		14	42	19			
18		11	28	18			
17		6	17	17			
16		2	11	16			
15		5	9	15			
UNDER		4	4	UNDER			

22.1 MPH
85%

TransBASE Internal Dashboard

Geographic Extent: SUTTER ST from VAN NESS AVE to MARKET ST (1.29 miles/6804.24 feet)

Spatial Intersect: No Restriction (SFMTA 20ft/150ft Buffer)

Data Range: 07/01/2015 to 06/30/2020

Pull Date: 10/7/2020

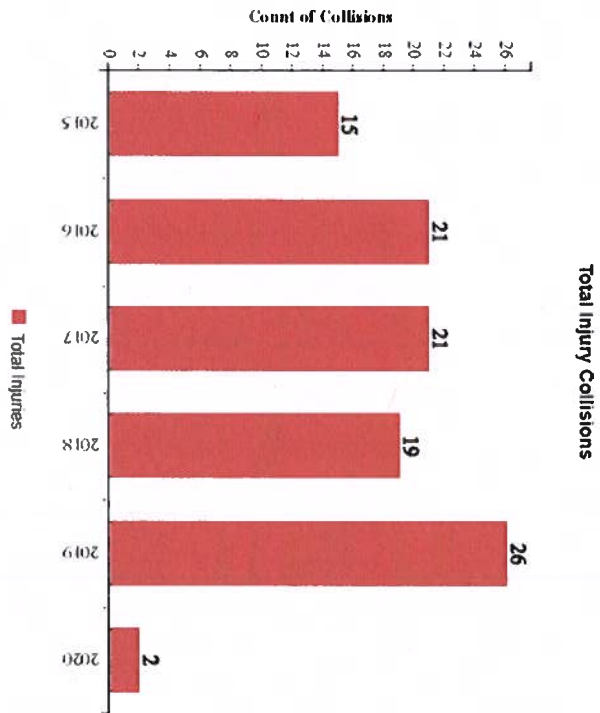
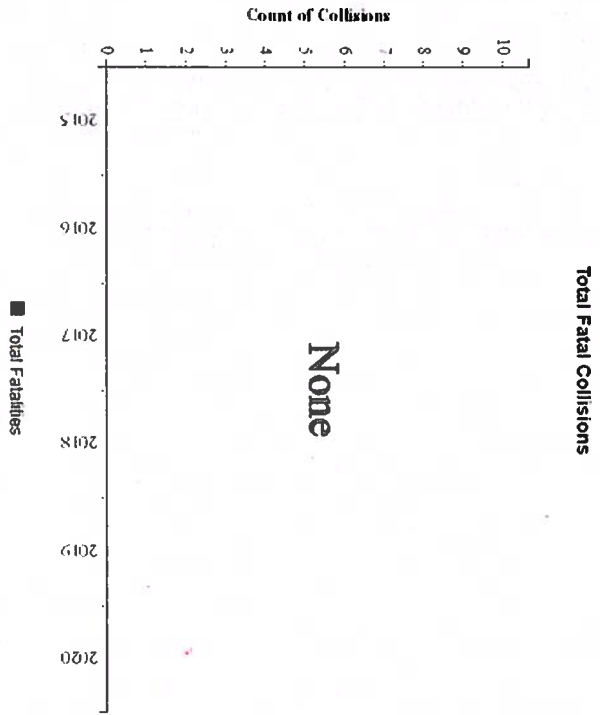
Geographic Extent



TransBASE Internal Dashboard

Geographic Extent: SUTTER ST from VAN NESS AVE to MARKET ST (1.29 miles/6804.24 feet)
Spatial Intersect: No Restriction (SFMTA 20ft/150ft Buffer)
Data Range: 07/01/2015 to 06/30/2020
Pull Date: 10/7/2020

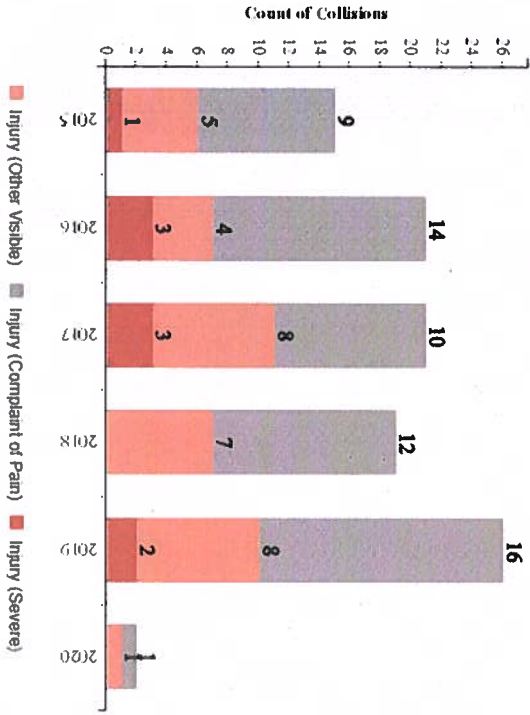
Graphs and Trends



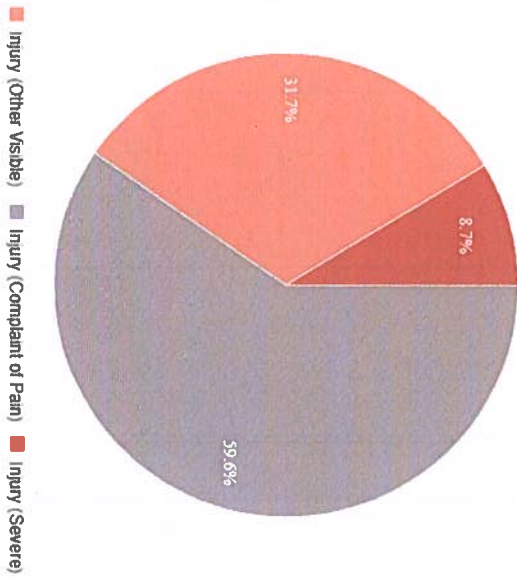
TransBASE Internal Dashboard

Geographic Extent: SUTTER ST from VAN NESS AVE to MARKET ST (1.29 miles/6804.24 feet)
 Spatial Intersect: No Restriction (SFMTA 20ft/150ft Buffer)
 Data Range: 07/01/2015 to 06/30/2020
 Pull Date: 10/7/2020

Highest Degree of Injury Severity in Collision



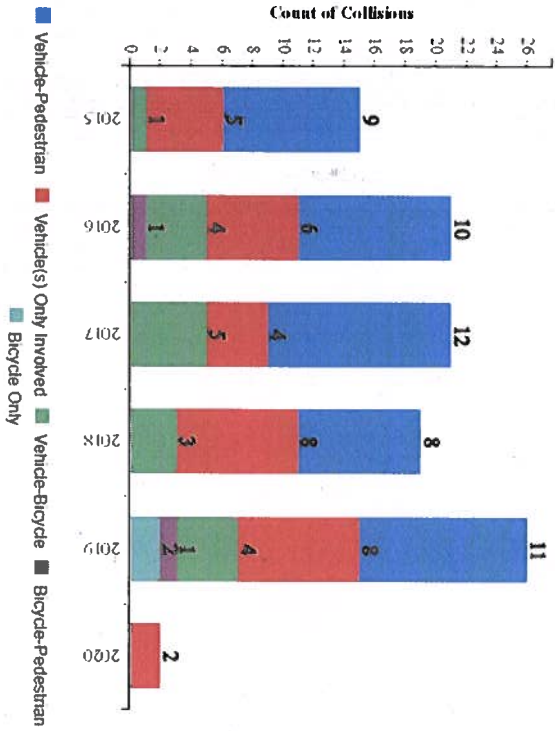
Highest Degree of Injury Severity in Collision



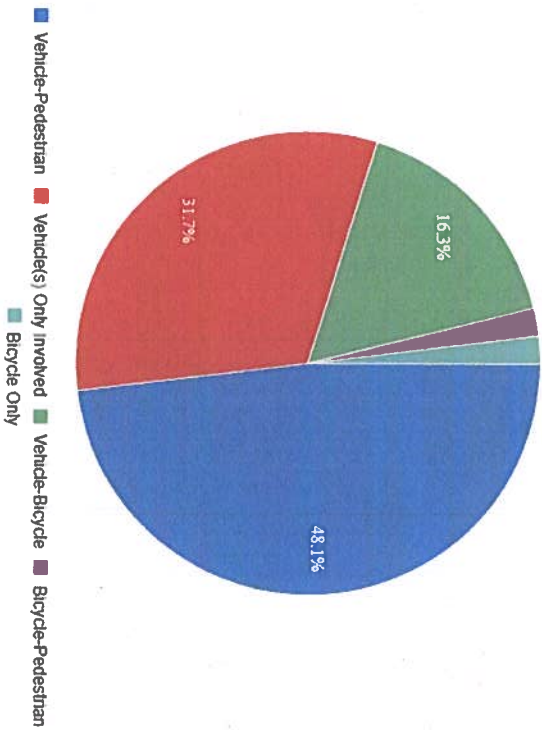
TransBASE Internal Dashboard

Geographic Extent: SUTTER ST from VAN NESS AVE to MARKET ST (1.29 miles/6804.24 feet)
 Spatial Intersect: No Restriction (SFMTA 20ft/150ft Buffer)
 Data Range: 07/01/2015 to 06/30/2020
 Pull Date: 10/7/2020

Parties Involved



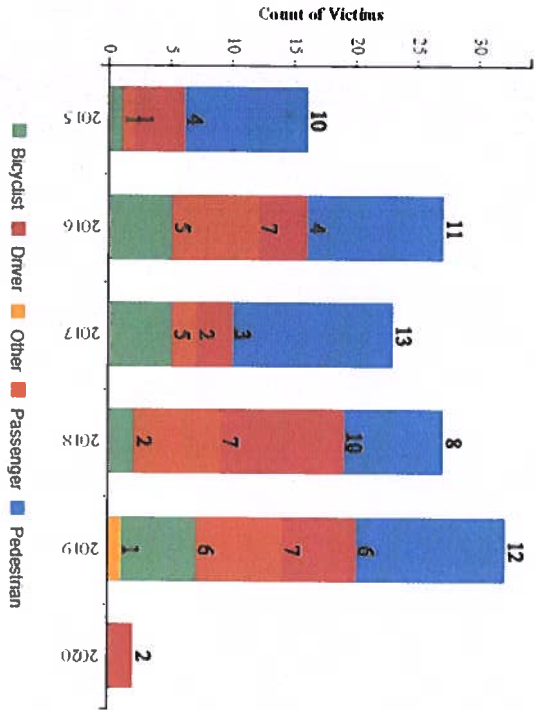
Parties Involved



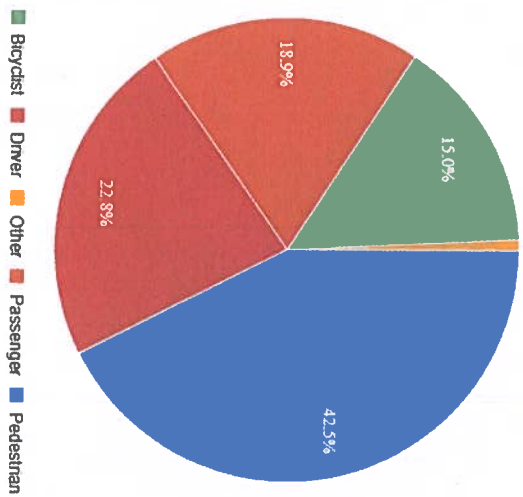
TransBASE Internal Dashboard

Geographic Extent: SUTTER ST from VAN NESS AVE to MARKET ST (1.29 miles/6804.24 feet)
 Spatial Intersect: No Restriction (SFMTA 20ft/150ft Buffer)
 Data Range: 07/01/2015 to 06/30/2020
 Pull Date: 10/7/2020

Victim Involved Role



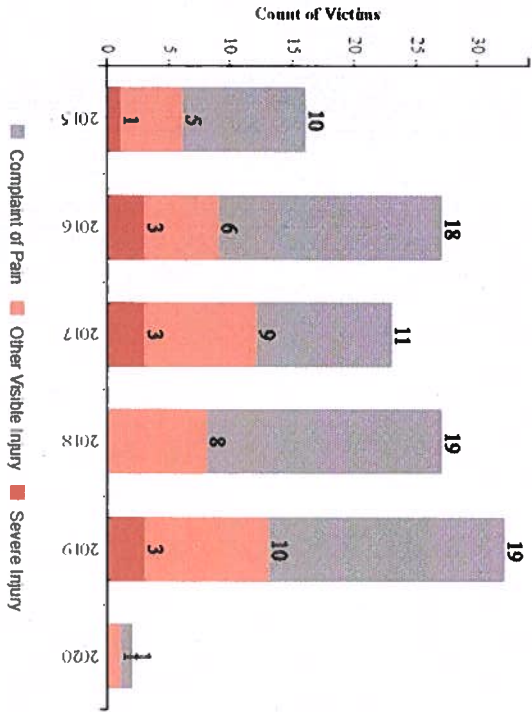
Victim Involved Role



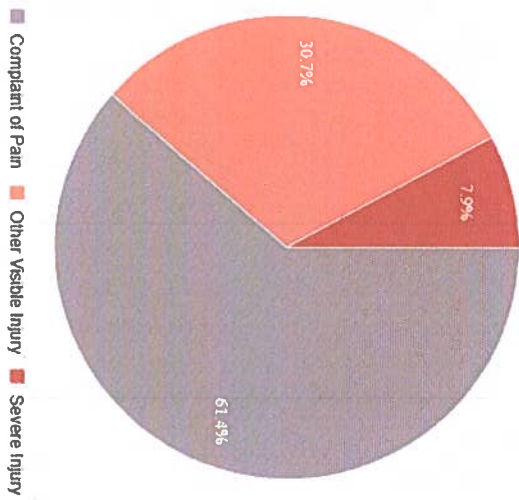
TransBASE Internal Dashboard

Geographic Extent: SUTTER ST from VAN NESS AVE to MARKET ST (1.29 miles/6804.24 feet)
 Spatial Intersect: No Restriction (SFMTA 20ft/150ft Buffer)
 Data Range: 07/01/2015 to 06/30/2020
 Pull Date: 10/7/2020

Victim Involved Degree of Injury



Victim Involved Degree of Injury



TransBASE Internal Dashboard

Geographic Extent: SUTTER ST from VAN NESS AVE to MARKET ST (1.29 miles/6804.24 feet)
 Spatial Intersect: No Restriction (SFMTA 20ft/150ft Buffer)
 Data Range: 07/01/2015 to 06/30/2020
 Pull Date: 10/7/2020

Collision/Party/Victim Table Showing 1 to 104 of 104 entries

Count of Fatal Collisions: 0
 Count of Non-Fatal Injury Collisions: 104
 Total Count of Fatal/Non-Fatal Injury Collisions: 104

Case ID	Collision Date	Collision Time	Day of Week	Primary Road	Secondary Road	Distance	Direction	Party 1 Type	Party 1 Direction of Travel	Party 1 Movement Preceding Crash	Party 2 Type	Party 2 Direction of Travel	Party 2 Movement Preceding Crash	Vehicle Code Violation	Highest Degree of Injury	Type of Collision	Motor Vehicle Involved With	Weather	Lighting
200181070	03/11/2020	15:21	Wednesday	SUTTER ST	POLK ST	134	East	Driver	West	Proceeding Straight	Parked Vehicle	West	Not Stated	CVC 22350	Injury (Other Visible)	Hit Object	Fixed Object	Clear	Daylight
200052465	01/21/2020	17:10	Tuesday	VAN NESS AVE	SUTTER ST	0	Not Stated	Driver	South	Proceeding Straight	Driver	West	Proceeding Straight	CVC 21453(a)	Injury (Complaint of Pain)	Broadside	Other Motor Vehicle	Raining	Dark - Street Lights
190969552	12/26/2019	16:02	Thursday	SUTTER ST	GRANT AVE	0	Not Stated	Pedestrian	South	Proceeding Straight	Driver	West	Proceeding Straight	CVC 21806(c)	Injury (Other Visible)	Vehicle/ Pedestrian	Pedestrian	Clear	Daylight
190921091	12/07/2019	07:46	Saturday	LARKIN ST	SUTTER ST	8	North	Other	West	Slowing/ Stopping	Driver	West	Proceeding Straight	CVC 21453(a)	Injury (Severe)	Broadside	Motor Vehicle on Other Roadway	Cloudy	Daylight
190920645	12/06/2019	23:41	Friday	MASON ST	SUTTER ST	0	Not Stated	Driver	South	Making Left Turn	Pedestrian	East	Proceeding Straight	CVC 21950(a)	Injury (Complaint of Pain)	Not Stated	Pedestrian	Raining	Dark - Street Lights
190843991	11/14/2019	22:30	Thursday	SUTTER ST	LEAVENWORTH ST	0	Not Stated	Driver	West	Stopped	Pedestrian	South	Stopped	CVC 21950(a)	Injury (Complaint of Pain)	Vehicle/ Pedestrian	Pedestrian	Clear	Dark - Street Lights
190843332	11/07/2019	12:51	Thursday	POLK ST	SUTTER ST	0	Not Stated	Bicyclist	North	Proceeding Straight	Driver	West	Proceeding Straight	CVC 21453(a)	Injury (Other Visible)	Not Stated	Bicycle	Clear	Daylight
190814349	10/28/2019	10:49	Monday	MARKET ST	SUTTER ST	0	Not Stated	Driver	West	Proceeding Straight	Driver	West	Proceeding Straight	CVC 22350	Injury (Other Visible)	Other	Non-Collision	Clear	Daylight
190806368	10/25/2019	09:02	Friday	SUTTER ST	GRANT AVE	116	West	Driver	West	Merging	Pedestrian	East	Other	CVC 22350	Injury (Complaint of Pain)	Vehicle/ Pedestrian	Pedestrian	Clear	Daylight
190786566	10/18/2019	18:20	Friday	SUTTER ST	HYDE ST	156	East	Pedestrian	South	Other	Driver	West	Proceeding Straight	CVC 21955	Injury (Complaint of Pain)	Vehicle/ Pedestrian	Pedestrian	Clear	Dusk - Dawn
190742847	10/03/2019	13:13	Thursday	MARKET ST	SUTTER ST	0	Not Stated	Bicyclist	East	Proceeding Straight	Driver	West	Proceeding Straight	CVC 22350	Injury (Severe)	Overturned	Not Stated	Clear	Daylight
190726374	09/28/2019	22:00	Saturday	SUTTER ST	JONES ST	0	Not Stated	Driver	South	Proceeding Straight	Driver	North	Proceeding Straight	CVC 22107	Injury (Complaint of Pain)	Broadside	Other Motor Vehicle	Cloudy	Dark - Street Lights
190726415	09/27/2019	22:10	Friday	POLK ST	SUTTER ST	0	Not Stated	Driver	North	Making Left Turn	Bicyclist	South	Proceeding Straight	CVC 21800(a)	Injury (Other Visible)	Not Stated	Bicycle	Clear	Dark - Street Lights

TransBASE Internal Dashboard

Geographic Extent: SUTTER ST from VAN NESS AVE to MARKET ST (1.29 miles/6804.24 feet)
 Spatial Intersect: No Restriction (SFMTA 20ft/150ft Buffer)
 Data Range: 07/01/2015 to 06/30/2020
 Pull Date: 10/7/2020

Case ID	Collision Date	Collision Time	Day of Week	Primary Road	Secondary Road	Distance	Direction	Party 1 Type	Party 1 Direction of Travel	Party 1 Movement	Party 2 Type	Party 2 Direction of Travel	Party 2 Movement	Vehicle Code Violation	Highest Degree of Injury	Type of Collision	Motor Vehicle Involved With	Weather	Lighting
190609968	08/18/2019	21:42	Sunday	SUTTER ST	POLK ST	0	Not Stated	Driver	West	Proceeding Straight	Driver	North	Proceeding Straight	CVC 23152(a)	Injury (Complaint of Pain)	Broadside	Other Motor Vehicle	Clear	Dark - Street Lights
190604247	08/16/2019	17:30	Friday	SUTTER ST	SANSONE ST	0	Not Stated	Bicyclist	East	Proceeding Straight	Pedestrian	North	Stopped	CVC 22101(d)	Injury (Complaint of Pain)	Vehicle/ Pedestrian	Pedestrian	Clear	Daylight
190515923	07/16/2019	17:06	Tuesday	SUTTER ST	LEAVENWORTH ST	150	East	Driver	North	Proceeding Straight	Pedestrian	East	Stopped	CVC 22350	Injury (Complaint of Pain)	Vehicle/ Pedestrian	Pedestrian	Clear	Daylight
190486750	07/05/2019	15:26	Friday	SUTTER ST	KEARNY ST	163	East	Driver	West	Making Left Turn	Driver	West	Proceeding Straight	CVC 21658(a)	Injury (Complaint of Pain)	Sideswipe	Other Motor Vehicle	Clear	Daylight
190464621	06/27/2019	13:50	Thursday	SUTTER ST	LEAVENWORTH ST	0	Not Stated	Pedestrian	South	Other	Driver	West	Entering Traffic	CVC 21954(a)	Injury (Other Visible)	Broadside	Pedestrian	Clear	Daylight
190379810	05/27/2019	15:55	Monday	SUTTER ST	TAYLOR ST	0	Not Stated	Driver	West	Proceeding Straight	Driver	North	Proceeding Straight	CVC 21453(a)	Injury (Other Visible)	Broadside	Other Motor Vehicle	Clear	Daylight
190366895	05/22/2019	19:08	Wednesday	HYDE ST	SUTTER ST	0	Not Stated	Driver	South	Proceeding Straight	Driver	South	Proceeding Straight	CVC 22350	Injury (Complaint of Pain)	Hit Object	Parked Motor Vehicle	Clear	Daylight
190350622	05/16/2019	12:00	Thursday	POLK ST	SUTTER ST	0	Not Stated	Driver	South	Making Left Turn	Pedestrian	East	Proceeding Straight	CVC 21950(a)	Injury (Complaint of Pain)	Head-On	Pedestrian	Raining	Daylight
190359494	05/12/2019	08:42	Sunday	MARKET ST	SUTTER ST	0	Not Stated	Bicyclist	East	Changing Lanes	Driver	South	Proceeding Straight	CVC Other than driver	Injury (Complaint of Pain)	Overturned	Non-Collision	Not Stated	Dusk - Dawn
190248588	04/08/2019	11:35	Monday	SUTTER ST	STOCKTON ST	0	Not Stated	Bicyclist	North	Proceeding Straight	Driver	West	Proceeding Straight	CVC 21456(b)	Injury (Complaint of Pain)	Broadside	Bicycle	Clear	Daylight
190169837	03/08/2019	18:30	Friday	MONTGOMERY ST	SUTTER ST	10	South	Pedestrian	East	Proceeding Straight	Driver	South	Proceeding Straight	CVC 21453(d)	Injury (Other Visible)	Vehicle/ Pedestrian	Pedestrian	Clear	Dusk - Dawn
190144453	02/26/2019	21:40	Tuesday	SUTTER ST	POWELL ST	0	Not Stated	Driver	West	Proceeding Straight	Pedestrian	North	Proceeding Straight	CVC 21950(a)	Injury (Complaint of Pain)	Not Stated	Pedestrian	Raining	Dark - Street Lights
190084053	02/03/2019	02:43	Sunday	VAN NESS AVE	SUTTER ST	0	Not Stated	Pedestrian	East	Proceeding Straight	Driver	North	Proceeding Straight	CVC 21453(d)	Injury (Other Visible)	Vehicle/ Pedestrian	Pedestrian	Clear	Dark - Street Lights
190080443	02/01/2019	14:22	Friday	SUTTER ST	SANSONE ST	0	Not Stated	Bicyclist	West	Passing Other Vehicle	Driver	West	Proceeding Straight	CVC 21755(a)	Injury (Complaint of Pain)	Sideswipe	Bicycle	Raining	Daylight
190008702	01/04/2019	10:00	Friday	SUTTER ST	MASON ST	0	Not Stated	Driver	East	Making Left Turn	Driver	East	Stopped	CVC 22107	Injury (Complaint of Pain)	Rear End	Other Motor Vehicle	Clear	Daylight

TransBASE Internal Dashboard

Geographic Extent: SUTTER ST from VAN NESS AVE to MARKET ST (1.29 miles/6804.24 feet)
 Spatial Intersect: No Restriction (SFMTA 20ft/150ft Buffer)
 Data Range: 07/01/2015 to 06/30/2020
 Pull Date: 10/7/2020

Case ID	Collision Date	Collision Time	Day of Week	Primary Road	Secondary Road	Distance	Direction	Party 1 Type	Party 1 Direction of Travel	Party 1 Movement Preceding Crash	Party 2 Type	Party 2 Direction of Travel	Party 2 Movement Preceding Crash	Vehicle Code Violation	Highest Degree of Injury	Type of Collision	Motor Vehicle Involved With	Weather	Lighting
180864138	11/14/2018	08:30	Wednesday	JONES ST	SUTTER ST	0	Not Stated	Driver	South	Making Right Turn	Pedestrian	West	Proceeding Straight	CVC 21950(a)	Injury (Complaint of Pain)	Vehicle/ Pedestrian	Pedestrian	Clear	Daylight
180822675	10/29/2018	22:52	Monday	MARKET ST	SUTTER ST	0	Not Stated	Driver	West	Proceeding Straight	Driver	West	Proceeding Straight	CVC 23152(a)	Injury (Other Visible)	Rear End	Other Motor Vehicle	Clear	Dark - Street Lights
180686556	09/10/2018	20:57	Monday	VAN NESS AVE	SUTTER ST	0	Not Stated	Driver	North	Making Left Turn	Pedestrian	East	Proceeding Straight	CVC 21950(a)	Injury (Other Visible)	Vehicle/ Pedestrian	Pedestrian	Clear	Dark - Street Lights
180521112	07/13/2018	18:40	Friday	SUTTER ST	VAN NESS AVE	0	Not Stated	Driver	West	Proceeding Straight	Driver	South	Proceeding Straight	CVC 22350	Injury (Other Visible)	Broadside	Other Motor Vehicle	Clear	Daylight
180506716	07/08/2018	16:21	Sunday	SUTTER ST	JONES ST	74	East	Driver	West	Making Left Turn	Driver	West	Proceeding Straight	CVC 21658(a)	Injury (Complaint of Pain)	Rear End	Other Motor Vehicle	Clear	Daylight
180507716	07/06/2018	15:47	Friday	SUTTER ST	VAN NESS AVE	0	Not Stated	Driver	South	Proceeding Straight	Driver	West	Proceeding Straight	CVC 21453(a)	Injury (Other Visible)	Broadside	Other Motor Vehicle	Clear	Daylight
180476783	06/27/2018	10:54	Wednesday	MARKET ST	SUTTER ST	0	Not Stated	Bicyclist	West	Changing Lanes	Driver	West	Proceeding Straight	CVC 22107	Injury (Complaint of Pain)	Other	Bicycle	Clear	Daylight
180461132	06/21/2018	18:00	Thursday	SUTTER ST	KEARNY ST	30	East	Driver	West	Stopped in Road	Pedestrian	Not Stated	Other	CVC 22106	Injury (Complaint of Pain)	Other	Pedestrian	Other	Daylight
180456741	06/20/2018	08:11	Wednesday	SUTTER ST	TRINITY ST	16	West	Pedestrian	North	Proceeding Straight	Driver	West	Proceeding Straight	CVC 21955	Injury (Other Visible)	Vehicle/ Pedestrian	Pedestrian	Cloudy	Daylight
180391250	05/26/2018	03:00	Saturday	POWELL ST	SUTTER ST	0	Not Stated	Driver	West	Proceeding Straight	Driver	North	Proceeding Straight	CVC 21453(a)	Injury (Complaint of Pain)	Not Stated	Motor Vehicle on Other Roadway	Cloudy	Dark - Street Lights
180393331	05/26/2018	23:24	Saturday	JONES ST	SUTTER ST	0	Not Stated	Driver	West	Making Left Turn	Pedestrian	West	Proceeding Straight	CVC 21950(a)	Injury (Complaint of Pain)	Vehicle/ Pedestrian	Pedestrian	Clear	Dark - Street Lights
180369845	05/17/2018	17:00	Thursday	STOCKTON ST	SUTTER ST	0	Not Stated	Driver	South	Making Left Turn	Pedestrian	West	Proceeding Straight	CVC 21950(a)	Injury (Complaint of Pain)	Vehicle/ Pedestrian	Pedestrian	Not Stated	Dusk - Dawn
180365932	05/16/2018	18:39	Wednesday	MARKET ST	SUTTER ST	15	East	Bicyclist	East	Proceeding Straight	Driver	East	Proceeding Straight	CVC 21703	Injury (Complaint of Pain)	Rear End	Bicycle	Clear	Dusk - Dawn
180310802	04/26/2018	23:18	Thursday	SUTTER ST	LARKIN ST	0	Not Stated	Driver	North	Slowing/ Stopping	Driver	West	Proceeding Straight	CVC 21453(a)	Injury (Other Visible)	Broadside	Other Motor Vehicle	Clear	Dark - Street Lights
180290232	04/19/2018	16:41	Thursday	POLK ST	SUTTER ST	0	Not Stated	Driver	West	Making Right Turn	Bicyclist	South	Proceeding Straight	CVC 22107	Injury (Complaint of Pain)	Broadside	Bicycle	Clear	Daylight

TransBASE Internal Dashboard

Geographic Extent: SUTTER ST from VAN NESS AVE to MARKET ST (1.29 miles/6804.24 feet)
 Spatial Intersect: No Restriction (SFMTA 20ft/150ft Buffer)
 Data Range: 07/01/2015 to 06/30/2020
 Pull Date: 10/7/2020

Case ID	Collision Date	Collision Time	Day of Week	Primary Road	Secondary Road	Distance	Direction	Party 1 Type	Party 1 Direction of Travel	Party 1 Movement	Party 2 Type	Party 2 Direction of Travel	Party 2 Movement	Vehicle Code Violation	Highest Degree of Injury	Type of Collision	Motor Vehicle Involved With	Weather	Lighting
180194048	03/14/2018	12:19	Wednesday	KEARNY ST	SUTTER ST	0	Not Stated	Driver	North	Proceeding Straight	Driver	West	Making Left Turn	CVC 22107	Injury (Other Visible)	Sideswipe	Other Motor Vehicle	Clear	Daylight
180137098	02/20/2018	18:48	Tuesday	SUTTER ST	LARKIN ST	50	East	Driver	West	Proceeding Straight	Pedestrian	West	Stopped In Road	CVC 22106	Injury (Complaint of Pain)	Vehicle/Pedestrian	Pedestrian	Clear	Dark - Street Lights
180046007	01/18/2018	05:51	Thursday	POWELL ST	SUTTER ST	0	Not Stated	Driver	North	Proceeding Straight	Driver	West	Proceeding Straight	CVC 12500(a)	Injury (Complaint of Pain)	Broadside	Other Motor Vehicle	Clear	Dark - Street Lights
180024661	01/09/2018	22:02	Tuesday	POWELL ST	SUTTER ST	0	Not Stated	Driver	South	Making Right Turn	Pedestrian	North	Proceeding Straight	CVC 21950(a)	Injury (Complaint of Pain)	Vehicle/Pedestrian	Pedestrian	Clear	Dark - Street Lights
171046434	12/28/2017	09:25	Thursday	SUTTER ST	STOCKTON ST	75	East	Driver	South	Backing	Pedestrian	Not Stated	Stopped In Road	CVC 22106	Injury (Complaint of Pain)	Vehicle/Pedestrian	Pedestrian	Clear	Daylight
170975494	12/01/2017	20:30	Friday	SUTTER ST	POWELL ST	53	East	Driver	West	Parked	Bicyclist	West	Proceeding Straight	CVC 22517	Injury (Other Visible)	Sideswipe	Bicycle	Clear	Dark - Street Lights
170951723	11/22/2017	21:05	Wednesday	SUTTER ST	GRANT AVE	0	Not Stated	Driver	Not Stated	Proceeding Straight	Driver	North	Proceeding Straight	CVC 21453(a)	Injury (Other Visible)	Broadside	Other Motor Vehicle	Clear	Dark - Street Lights
170948394	11/21/2017	20:19	Tuesday	JONES ST	SUTTER ST	0	Not Stated	Driver	South	Making Left Turn	Pedestrian	West	Proceeding Straight	CVC 21950(a)	Injury (Other Visible)	Vehicle/Pedestrian	Pedestrian	Clear	Dark - Street Lights
170783899	09/25/2017	17:55	Monday	HYDE ST	SUTTER ST	0	Not Stated	Driver	South	Making Left Turn	Pedestrian	West	Other	CVC 21950(a)	Injury (Complaint of Pain)	Vehicle/Pedestrian	Pedestrian	Clear	Daylight
170755133	09/15/2017	16:30	Friday	MARKET ST	SUTTER ST	0	Not Stated	Driver	West	Proceeding Straight				CVC Unknown	Injury (Other Visible)	Overtaken	Fixed Object	Not Stated	Daylight
170715284	09/01/2017	14:00	Friday	SUTTER ST	HYDE ST	0	Not Stated	Driver	Not Stated	Parked	Bicyclist	West	Making Left Turn	CVC 22517	Injury (Complaint of Pain)	Vehicle/Pedestrian	Bicycle	Clear	Daylight
170609847	07/21/2017	18:11	Thursday	MARKET ST	SUTTER ST	0	Not Stated	Other	East	Stopped In Road	Bicyclist	East	Proceeding Straight	CVC 22517	Injury (Other Visible)	Other	Other Motor Vehicle	Cloudy	Daylight
170487916	06/15/2017	13:31	Thursday	SUTTER ST	MAISON ST	0	Not Stated	Driver	West	Making Right Turn	Pedestrian	North	Proceeding Straight	CVC 21950(a)	Injury (Complaint of Pain)	Vehicle/Pedestrian	Pedestrian	Clear	Daylight
170473993	06/10/2017	12:20	Saturday	JONES ST	SUTTER ST	0	Not Stated	Pedestrian	South	Not Stated	Driver	South	Making Left Turn	CVC 21954(a)	Injury (Complaint of Pain)	Vehicle/Pedestrian	Pedestrian	Not Stated	Daylight
170418137	05/21/2017	22:24	Sunday	SUTTER ST	TAYLOR ST	0	Not Stated	Driver	West	Making Left Turn	Pedestrian	North	Not Stated	CVC 21453(c)	Injury (Complaint of Pain)	Vehicle/Pedestrian	Pedestrian	Clear	Dark - Street Lights
170410650	05/19/2017	09:30	Friday	MARKET ST	SUTTER ST	0	Not Stated	Other	East	Other	Bicyclist	East	Proceeding Straight	CVC 22517	Injury (Severe)	Sideswipe	Bicycle	Cloudy	Daylight

TransBASE Internal Dashboard

Geographic Extent: SUTTER ST from VAN NESS AVE to MARKET ST (1.29 miles/6804.24 feet)
 Spatial Intersect: No Restriction (SFMTA 20ft/150ft Buffer)
 Data Range: 07/01/2015 to 06/30/2020
 Pull Date: 10/7/2020

Case ID	Collision Date	Collision Time	Day of Week	Primary Road	Secondary Road	Distance	Direction	Party 1 Type	Party 1 Direction of Travel	Party 1 Movement	Party 2 Type	Party 2 Direction of Travel	Party 2 Movement	Vehicle Code	Violation	Highest Degree of Injury	Type of Collision	Motor Vehicle Involved With	Weather	Lighting
170409120	05/18/2017	17:49	Thursday	POLK ST	SUTTER ST	0	Not Stated	Driver	North	Proceeding Straight	Driver	North	Stopped in Road	CVC 22517	Injury (Other Visible)	Head-On	Bicycle	Clear	Daylight	
170409982	05/18/2017	22:40	Thursday	SUTTER ST	KEARNY ST	0	Not Stated	Driver	North	Proceeding Straight	Driver	West	Proceeding Straight	CVC 21453(a)	Injury (Complaint of Pain)	Broadside	Motor Vehicle on Roadway	Clear	Dark - Street Lights	
170299965	04/12/2017	13:15	Wednesday	SUTTER ST	POLK ST	0	Not Stated	Driver	East	Proceeding Straight	Driver	East	Stopped in Road	CVC 22350	Injury (Complaint of Pain)	Rear End	Other Motor Vehicle	Clear	Daylight	
170254072	03/28/2017	14:50	Tuesday	VAN NESS AVE	SUTTER ST	0	Not Stated	Pedestrian	East	Proceeding Straight	Driver	North	Proceeding Straight	CVC 21950(b)	Injury (Other Visible)	Vehicle/Pedestrian	Pedestrian	Clear	Daylight	
170230511	03/24/2017	20:25	Friday	LEAVENWORTH ST	SUTTER ST	0	Not Stated	Driver	West	Making Left Turn	Pedestrian	South	Proceeding Straight	CVC 21950(a)	Injury (Complaint of Pain)	Broadside	Pedestrian	Raining	Dusk - Dawn	
170108736	02/07/2017	22:30	Tuesday	KEARNY ST	SUTTER ST	0	Not Stated	Driver	Not Stated	Making Left Turn	Pedestrian	South	Proceeding Straight	CVC 21950(a)	Injury (Severe)	Vehicle/Pedestrian	Pedestrian	Raining	Dark - Street Lights	
170088332	02/01/2017	06:14	Wednesday	KEARNY ST	SUTTER ST	0	Not Stated	Driver	North	Making Right Turn	Pedestrian	East	Proceeding Straight	CVC 21950(a)	Injury (Severe)	Vehicle/Pedestrian	Pedestrian	Clear	Dark - Street Lights	
170057155	01/21/2017	15:05	Saturday	MASON ST	SUTTER ST	4	South	Driver	South	Making Left Turn	Pedestrian	East	Proceeding Straight	CVC 21950(a)	Injury (Other Visible)	Vehicle/Pedestrian	Pedestrian	Cloudy	Daylight	
170029518	01/11/2017	18:56	Wednesday	JONES ST	SUTTER ST	0	Not Stated	Driver	South	Making Left Turn	Pedestrian	West	Proceeding Straight	CVC 21950(a)	Injury (Complaint of Pain)	Vehicle/Pedestrian	Pedestrian	Not Stated	Dark - Street Lights	
160969883	11/29/2016	05:54	Tuesday	POLK ST	SUTTER ST	5	South	Driver	South	Making Left Turn	Pedestrian	East	Proceeding Straight	CVC 21950(a)	Injury (Complaint of Pain)	Other	Pedestrian	Clear	Dark - Street Lights	
160960132	11/25/2016	18:54	Friday	SUTTER ST	POWELL ST	57	East	Pedestrian	Not Stated	Not Stated	Bicyclist	West	Proceeding Straight	CVC 21954(a)	Injury (Severe)	Vehicle/Pedestrian	Pedestrian	Clear	Dark - Street Lights	
160953450	11/23/2016	01:14	Wednesday	LARKIN ST	SUTTER ST	0	Not Stated	Driver	North	Proceeding Straight	Pedestrian	Not Stated	Proceeding Straight	CVC 21950(a)	Injury (Severe)	Vehicle/Pedestrian	Pedestrian	Clear	Dark - Street Lights	
160891424	11/01/2016	20:40	Tuesday	SUTTER ST	MONTGOMERY ST	18	West	Driver	South	Making Right Turn	Bicyclist	West	Proceeding Straight	CVC 21453(a)	Injury (Complaint of Pain)	Broadside	Bicycle	Clear	Dark - Street Lights	
160818393	10/08/2016	02:07	Saturday	MONTGOMERY ST	SUTTER ST	31	South	Driver	South	Slowing/Stopping	Bicyclist	South	Proceeding Straight	CVC 21703	Injury (Complaint of Pain)	Rear End	Bicycle	Clear	Dark - Street Lights	
160702439	08/30/2016	09:20	Tuesday	MONTGOMERY ST	SUTTER ST	118	North	Driver	South	Proceeding Straight	Driver	South	Proceeding Straight	CVC 21703	Injury (Complaint of Pain)	Rear End	Other Motor Vehicle	Clear	Daylight	

TransBASE Internal Dashboard

Geographic Extent: SUTTER ST from VAN NESS AVE to MARKET ST (1.29 miles/6804.24 feet)
 Spatial Intersect: No Restriction (SFMTA 20ft/150ft Buffer)
 Data Range: 07/01/2015 to 06/30/2020
 Pull Date: 10/7/2020

Case ID	Collision Date	Collision Time	Day of Week	Primary Road	Secondary Road	Distance	Direction	Party 1 Type	Party 1 Direction of Travel	Party 1 Movement Preceding Crash	Party 2 Type	Party 2 Direction of Travel	Party 2 Movement Preceding Crash	Vehicle Code Violation	Highest Degree of Injury	Type of Collision	Motor Vehicle Involved With	Weather	Lighting
160694820	08/27/2016	14:45	Saturday	SUTTER ST	KEARNY ST	0	Not Stated	Driver	West	Making Left Turn	Pedestrian	Not Stated	Other	CVC Unknown	Injury (Complaint of Pain)	Vehicle/ Pedestrian	Pedestrian	Clear	Daylight
160626306	08/03/2016	16:46	Wednesday	SUTTER ST	MASON ST	215	West	Driver	West	Proceeding Straight	Pedestrian	North	Other	CVC Unknown	Injury (Other Visible)	Vehicle/ Pedestrian	Pedestrian	Clear	Daylight
160542326	07/05/2016	02:00	Tuesday	STOCKTON ST	SUTTER ST	0	Not Stated	Driver	South	Making Right Turn	Driver	South	Making Right Turn	CVC 23153(a)	Injury (Other Visible)	Hit Object	Fixed Object	Cloudy	Dark - Street Lights
160523605	06/28/2016	09:35	Tuesday	MARKET ST	SUTTER ST	0	Not Stated	Driver	West	Stopped in Road	Driver	South	Making Right Turn	CVC 21800(a)	Injury (Complaint of Pain)	Sideswipe	Other Motor Vehicle	Clear	Daylight
160509837	06/23/2016	17:55	Thursday	SUTTER ST	LEAVENWORTH ST	0	Not Stated	Driver	West	Proceeding Straight	Pedestrian	South	Proceeding Straight	CVC 21950(a)	Injury (Other Visible)	Vehicle/ Pedestrian	Pedestrian	Clear	Daylight
160434604	05/27/2016	18:00	Friday	SUTTER ST	JONES ST	0	Not Stated	Driver	South	Making Right Turn	Bicyclist	West	Proceeding Straight	CVC 21800(a)	Injury (Other Visible)	Broadside	Bicycle	Clear	Daylight
160336157	04/24/2016	12:46	Sunday	TAYLOR ST	SUTTER ST	0	Not Stated	Driver	North	Proceeding Straight	Driver	West	Proceeding Straight	CVC 21453(a)	Injury (Complaint of Pain)	Broadside	Other Motor Vehicle	Clear	Daylight
160288213	04/07/2016	22:05	Thursday	SUTTER ST	VAN NESS AVE	0	Not Stated	Driver	West	Making Left Turn	Driver	West	Proceeding Straight	CVC 22100(b)	Injury (Complaint of Pain)	Sideswipe	Not Stated	Clear	Dark - Street Lights
160259117	03/29/2016	12:45	Tuesday	VAN NESS AVE	SUTTER ST	0	Not Stated	Driver	North	Making Right Turn	Pedestrian	West	Proceeding Straight	CVC 21950(a)	Injury (Severe)	Vehicle/ Pedestrian	Pedestrian	Clear	Daylight
160257616	03/28/2016	16:17	Monday	MONTGOMERY ST	SUTTER ST	0	Not Stated	Driver	South	Proceeding Straight	Driver	South	Proceeding Straight	CVC Unknown	Injury (Complaint of Pain)	Sideswipe	Other Motor Vehicle	Clear	Daylight
160246120	03/24/2016	20:51	Thursday	VAN NESS AVE	SUTTER ST	0	Not Stated	Pedestrian	East	Proceeding Straight	Driver	North	Proceeding Straight	CVC 21950(b)	Injury (Complaint of Pain)	Broadside	Pedestrian	Clear	Dark - Street Lights
160238860	03/22/2016	11:41	Tuesday	POWELL ST	SUTTER ST	0	Not Stated	Driver	South	Making Left Turn	Pedestrian	East	Proceeding Straight	CVC 21950(a)	Injury (Complaint of Pain)	Broadside	Pedestrian	Clear	Daylight
160192498	03/05/2016	23:55	Saturday	SUTTER ST	POLK ST	0	Not Stated	Driver	South	Making Right Turn	Pedestrian	East	Proceeding Straight	CVC 21950(a)	Injury (Complaint of Pain)	Vehicle/ Pedestrian	Pedestrian	Raining	Dark - Street Lights
160142744	02/17/2016	16:30	Wednesday	POLK ST	SUTTER ST	0	Not Stated	Driver	South	Making Right Turn	Bicyclist	South	Proceeding Straight	CVC Unknown	Injury (Complaint of Pain)	Sideswipe	Bicycle	Raining	Daylight
160032286	01/12/2016	17:13	Tuesday	MONTGOMERY ST	SUTTER ST	5	South	Pedestrian	East	Proceeding Straight	Driver	South	Proceeding Straight	CVC 21456(b)	Injury (Complaint of Pain)	Vehicle/ Pedestrian	Pedestrian	Clear	Dark - Dawn
151088923	12/17/2015	16:56	Thursday	SUTTER ST	KEARNY ST	16	West	Pedestrian	South	Proceeding Straight	Driver	West	Making Left Turn	CVC 21456(b)	Injury (Complaint of Pain)	Vehicle/ Pedestrian	Pedestrian	Clear	Dark - Street Lights

TransBASE Internal Dashboard

Geographic Extent: SUTTER ST from VAN NESS AVE to MARKET ST (1.29 miles/6804.24 feet)
 Spatial Intersect: No Restriction (SFMTA 20ft/150ft Buffer)
 Data Range: 07/01/2015 to 06/30/2020
 Pull Date: 10/7/2020

Case ID	Collision Date	Collision Time	Day of Week	Primary Road	Secondary Road	Distance	Direction	Party 1 Type	Party 1 Direction of Travel	Party 1 Movement	Party 2 Type	Party 2 Direction of Travel	Party 2 Movement	Vehicle Code Violation	Highest Degree of Injury	Type of Collision	Motor Vehicle Involved With	Weather	Lighting
151068464	12/10/2015	11:20	Thursday	LEAVENWORTH ST	SUTTER ST	0	Not Stated	Driver	North	Proceeding Straight	Driver	North	Stopped In Road	CVC 22350	Injury (Complaint of Pain)	Rear End	Other Motor Vehicle	Clear	Daylight
151019285	11/23/2015	10:11	Monday	SUTTER ST	GRANT AVE	0	Not Stated	Driver	North	Making Left Turn	Pedestrian	North	Not Stated	CVC 21950(a)	Injury (Complaint of Pain)	Vehicle/Pedestrian	Pedestrian	Clear	Daylight
151016855	11/22/2015	12:29	Sunday	SUTTER ST	LEAVENWORTH ST	11	West	Driver	West	Making Left Turn	Pedestrian	North	Proceeding Straight	CVC 21950(a)	Injury (Other Visible)	Vehicle/Pedestrian	Pedestrian	Clear	Daylight
151013679	11/21/2015	11:01	Saturday	SUTTER ST	TAYLOR ST	0	Not Stated	Driver	West	Making Left Turn	Pedestrian	South	Proceeding Straight	CVC 21451(a)	Injury (Making of Pain) (Other Visible)	Vehicle/Pedestrian	Pedestrian	Clear	Daylight
150997612	11/16/2015	11:05	Monday	SUTTER ST	POLK ST	0	Not Stated	Driver	North	Proceeding Straight	Driver	West	Proceeding Straight	CVC 21453(a)	Injury (Complaint of Pain)	Broadside	Other Motor Vehicle	Clear	Daylight
150992979	11/14/2015	17:30	Saturday	POLK ST	SUTTER ST	0	Not Stated	Bicyclist	South	Proceeding Straight	Driver	South	Stopped In Road	CVC Unknown	Injury (Other Visible)	Rear End	Bicycle	Clear	Dark - Street Lights
150979820	11/10/2015	09:25	Tuesday	SUTTER ST	LEAVENWORTH ST	0	Not Stated	Driver	West	Proceeding Straight	Driver	North	Proceeding Straight	CVC 21453(a)	Injury (Complaint of Pain)	Broadside	Other Motor Vehicle	Clear	Daylight
150945978	10/29/2015	16:20	Thursday	SUTTER ST	MASON ST	0	Not Stated	Pedestrian	South	Proceeding Straight	Driver	West	Making Right Turn	CVC 21955	Injury (Complaint of Pain)	Vehicle/Pedestrian	Pedestrian	Clear	Daylight
150941073	10/28/2015	01:40	Wednesday	SUTTER ST	TAYLOR ST	0	Not Stated	Other	North	Other	Driver	West	Proceeding Straight	CVC Unknown	Injury (Severe)	Vehicle/Pedestrian	Pedestrian	Clear	Dark - Street Lights
150910835	10/18/2015	02:04	Sunday	SUTTER ST	KEARNY ST	0	Not Stated	Driver	North	Proceeding Straight	Driver	East	Proceeding Straight	CVC 22350	Injury (Other Visible)	Broadside	Other Motor Vehicle	Clear	Dark - Street Lights
150870745	10/04/2015	23:34	Sunday	POLK ST	SUTTER ST	0	Not Stated	Driver	South	Making Left Turn	Pedestrian	East	Proceeding Straight	CVC Unknown	Injury (Complaint of Pain)	Vehicle/Pedestrian	Pedestrian	Clear	Dark - Street Lights
150779727	09/05/2015	09:50	Saturday	GRANT AVE	SUTTER ST	0	Not Stated	Driver	North	Making Left Turn	Pedestrian	East	Proceeding Straight	CVC 21950(a)	Injury (Complaint of Pain)	Vehicle/Pedestrian	Pedestrian	Clear	Daylight
150666679	07/31/2015	18:05	Friday	LEAVENWORTH ST	SUTTER ST	0	Not Stated	Driver	North	Changing Lanes	Driver	North	Parked	CVC 21658(a)	Injury (Complaint of Pain)	Sideswipe	Motor Vehicle on Roadway	Clear	Daylight
150604077	07/11/2015	14:22	Saturday	VAN NESS AVE	SUTTER ST	6	South	Driver	South	Making Left Turn	Pedestrian	East	Proceeding Straight	CVC 21950(a)	Injury (Other Visible)	Vehicle/Pedestrian	Pedestrian	Clear	Daylight

TransBASE Internal Dashboard

Geographic Extent: SUTTER ST from VAN NESS AVE to MARKET ST (1.29 miles/6804.24 feet)

Spatial Intersect: No Restriction (SFMTA 20ft/150ft Buffer)

Data Range: 07/01/2015 to 06/30/2020

Pull Date: 10/7/2020

Metadata Information

Collision Filters

Database Source: TransBASESR.org
Database Pull Date: 10/7/2020
Collision Level/Injury Collisions
Boundary: SUTTER ST from VAN NESS AVE to MARKET ST
(1.29 miles/6804.24 feet)
Collision Dates: 07/01/2015 to 06/30/2020
Collision Month Filter(s): No Restrictions
Collision Distance: Any Distance
Collision Severity Filter(s): No Restrictions
Primary Collision Factor Filter(s): No Restrictions
Collision Type Filter(s): No Restrictions
Intersection/Midblock: No Restriction (SFMTA 20ft/150ft Buffer)

Party Filters

Party Involved Type: No Restrictions
Party Involved Gender: No Restrictions
Party Involved at Fault: No Restrictions
Party Involved Age: No Restriction
Party Involved Sobriety: No Restrictions
Party Involved Condition: No Restrictions
Party Involved Direction of Travel: No Restrictions
Party Involved Safety Equipment 1: No Restrictions
Party Involved Safety Equipment 2: No Restrictions
Party Involved Insurance: No Restrictions
Party Involved Other Associated Factors: No Restrictions
Party Involved Movement Preceding Collision: No Restrictions
Party Involved Vehicle Type: No Restrictions
Party Involved Race: No Restrictions
Party Involved Special Info: No Restrictions

Victim Filters

Victim Involved Role: No Restrictions
Victim Involved Degree of Injury: No Restrictions
Victim Involved Age: No Restriction
Victim Involved Seating Position: No Restrictions
Victim Involved Safety Equipment: No Restrictions
Victim Involved Ejected: No Restrictions

Environmental Filters

Nearest Traffic Control: No Restriction
Intersecting Speed Limit: No Restriction
Intersecting Network: No Restriction
Intersecting Street Class: No Restriction
Weather Description: No Restrictions
Lighting Description: No Restrictions



SFMTA

ENGINEERING AND TRAFFIC SURVEY

I. LOCATION: Taylor Street, between Sutter Street and Market Street

Street width is more than 40 feet: yes no

This Engineering and Traffic Survey was prepared according to the regulations and procedures in Part 2, Section 2B.13 of the California Manual on Uniform Traffic Control Devices.

This survey was performed on the 24th day of November 2020, at my direction by qualified engineering personnel. The results of the survey are presented in the following synopsis.

II. SPEED SURVEY RESULTS

Date Conducted: Tuesday, November 24, 2020
Time of Day: 10:40 A.M. – 11:09 A.M.
Weather Conditions: Clear
Traffic Conditions: Free Flow, lighter traffic due to Covid pandemic

85th Percentile Speed

Location 1: Taylor Street, between O'Farrell Street and Ellis Street

Northbound: 24.6 mph

III. COLLISION RATE

(A) Coverage (5-years): 7/1/2015–6/30/2020
(B) Number of Collisions: 94
(C) 24-Hour Volume: 15,240 vehicles
(D) Length of Section: 2476.05 ft. or 0.47 miles

Collision rate = $[(B) \times 10^6] / [(A) \times 365 \times (C) \times (D)] = 7.19$ collisions/MVM



SFMTA

IV. SPECIAL CONDITIONS

Taylor Street, between Sutter Street and Market Streets, is on the City's Vision Zero High Injury network.

- V. This survey justifies a speed limit of **20 mph for Taylor Street, between Sutter Street and Market Street** as adjusted by applicable provisions of the California Manual on Uniform Traffic Control Devices. **The existing speed limit is 25 mph.**
- VI. I certify that this document is a true and accurate copy of the original on file with the San Francisco Municipal Transportation Agency.

_____ Date _____

Ricardo A. Olea
City Traffic Engineer



24-Hour Volume Calculation

LOCATION: Taylor Street between Sutter Street and Market Street

DAY: Tuesday

DATE: 11 / 24 / 2020

TIME OF 10 MIN
COUNT: 10:27 A.M – 10:37 A.M.

WEATHER: Clear

AREA TYPE: Residential / Commercial

TRAFFIC
CONDITIONS: Free Flow, lighter traffic due to Covid pandemic

RECORDED BY: Steven Rubino

10 Minute Counts:

Location 1: Taylor Street, between O'Farrell Street and Ellis Street
Northbound: 127

24 Hour Volume:

(A) Location Total Volume = 127

24 Hour Volume = (A) x 6 x 20 = 15,240 vehicles / day

SPEED STUDY FORM

LOCATION Taylor Street Between O'Farrell Street and Ellis Street

DAY Tuesday DATE 11-24-20 TIME: START 10:40A STOP 11:09A

WEATHER Clear NO. LANES 2 RECORDED BY S. RUBINO

COMMENTS

DIRECTION				DIRECTION			
MPH	TALLY	NO.	%	MPH	TALLY	NO.	%
OVER				OVER			
49				49			
48				48			
47				47			
46				46			
45				45			
44				44			
43				43			
42				42			
41				41			
40				40			
39				39			
38				38			
37				37			
36				36			
35				35			
34				34			
33				33			
32				32			
31				31			
30				30			
29		1	100	29			
28				28			
27		3	99	27			
26		7	96	26			
25		12	89	25			
24		13	77	24			
23		11	64	23			
22		11	53	22			
21		13	42	21			
20		16	29	20			
19		7	13	19			
18		2	6	18			
17		2	4	17			
16				16			
15		2	2	15			
UNDER				UNDER			

24.6 mph
85%

TransBASE Internal Dashboard

Geographic Extent: TAYLOR ST from SUTTER ST to 06TH ST/GOLDEN GATE AVE/MARKET ST (0.47 miles/2476.05 feet)

Spatial Intersect: No Restriction (SFMTA 20ft/150ft Buffer)

Data Range: 07/01/2015 to 06/30/2020

Pull Date: 10/7/2020

Geographic Extent



TransBASE Internal Dashboard

Geographic Extent: TAYLOR ST from SUTTER ST to 06TH ST/GOLDEN GATE AVE/MARKET ST (0.47 miles/2476.05 feet)

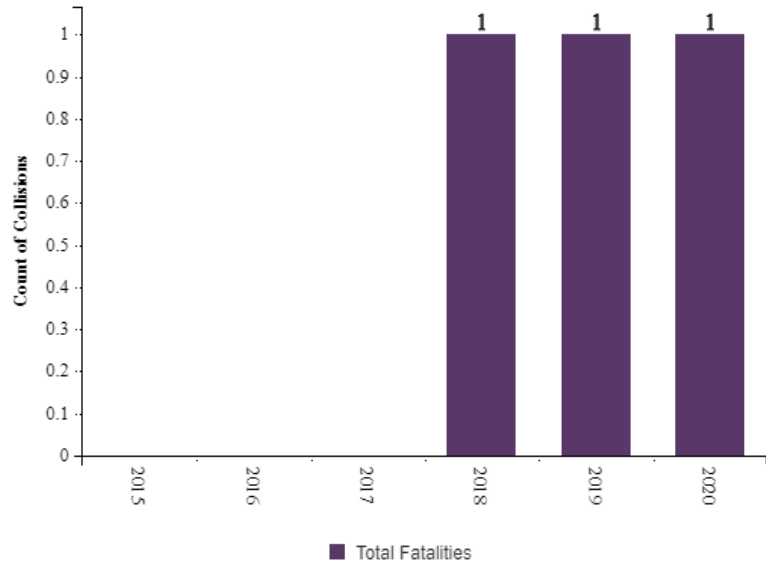
Spatial Intersect: No Restriction (SFMTA 20ft/150ft Buffer)

Data Range: 07/01/2015 to 06/30/2020

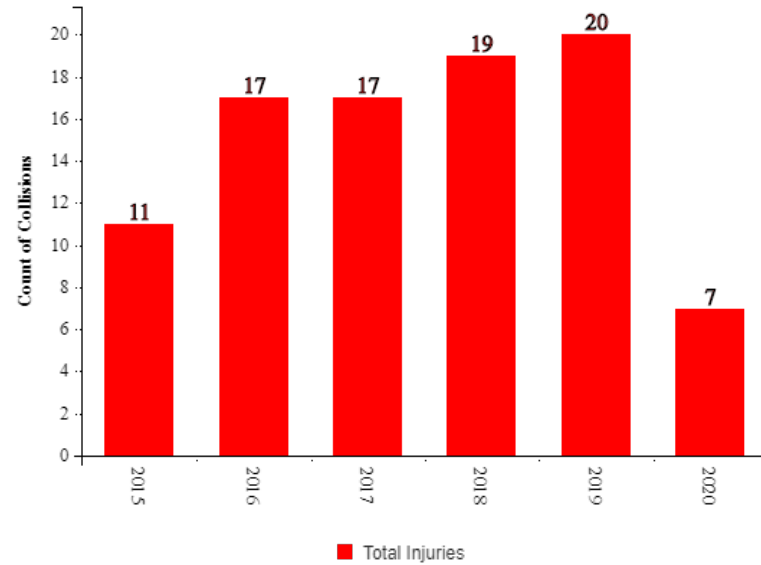
Pull Date: 10/7/2020

Graphs and Trends

Total Fatal Collisions



Total Injury Collisions



TransBASE Internal Dashboard

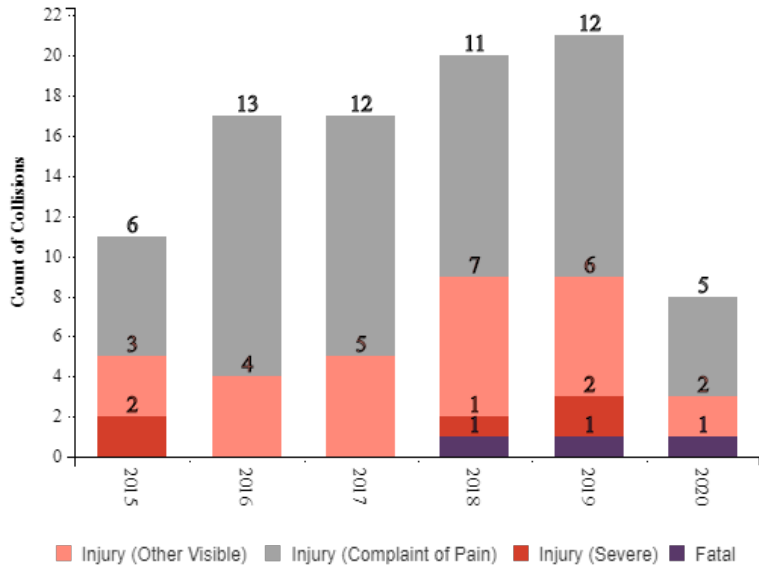
Geographic Extent: TAYLOR ST from SUTTER ST to 06TH ST/GOLDEN GATE AVE/MARKET ST (0.47 miles/2476.05 feet)

Spatial Intersect: No Restriction (SFMTA 20ft/150ft Buffer)

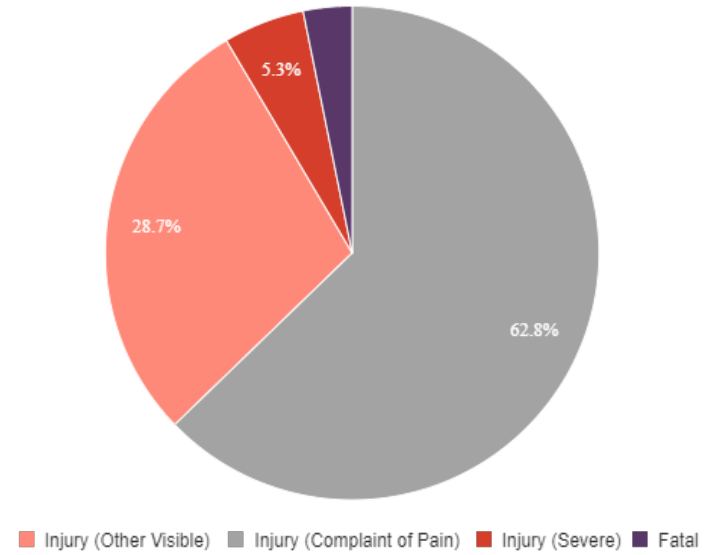
Data Range: 07/01/2015 to 06/30/2020

Pull Date: 10/7/2020

Highest Degree of Injury Severity in Collision



Highest Degree of Injury Severity in Collision



TransBASE Internal Dashboard

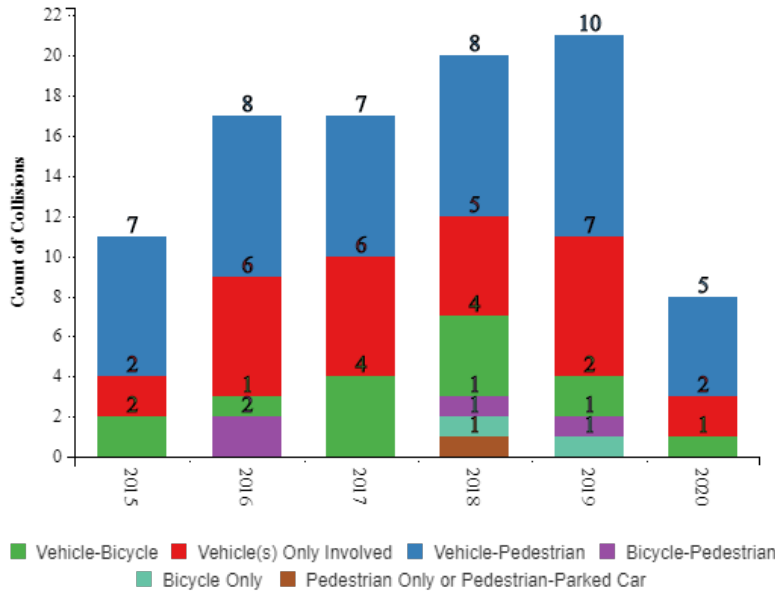
Geographic Extent: TAYLOR ST from SUTTER ST to 06TH ST/GOLDEN GATE AVE/MARKET ST (0.47 miles/2476.05 feet)

Spatial Intersect: No Restriction (SFMTA 20ft/150ft Buffer)

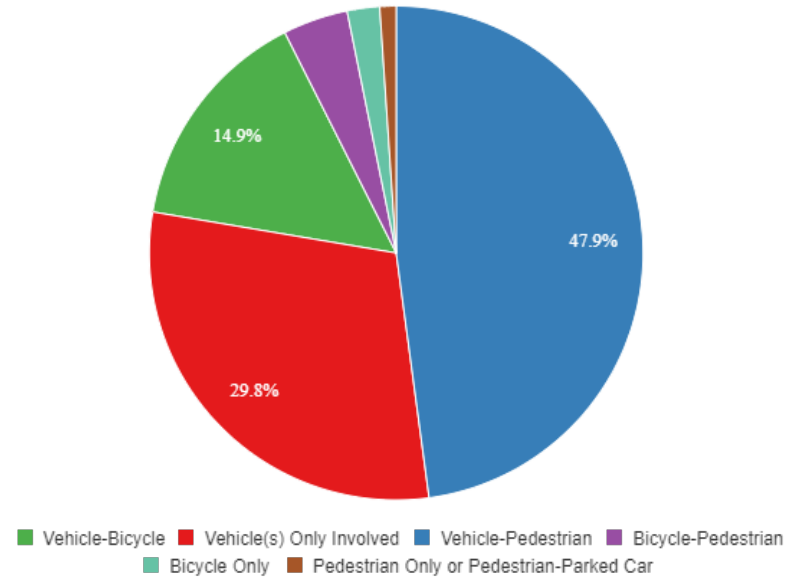
Data Range: 07/01/2015 to 06/30/2020

Pull Date: 10/7/2020

Parties Involved



Parties Involved



TransBASE Internal Dashboard

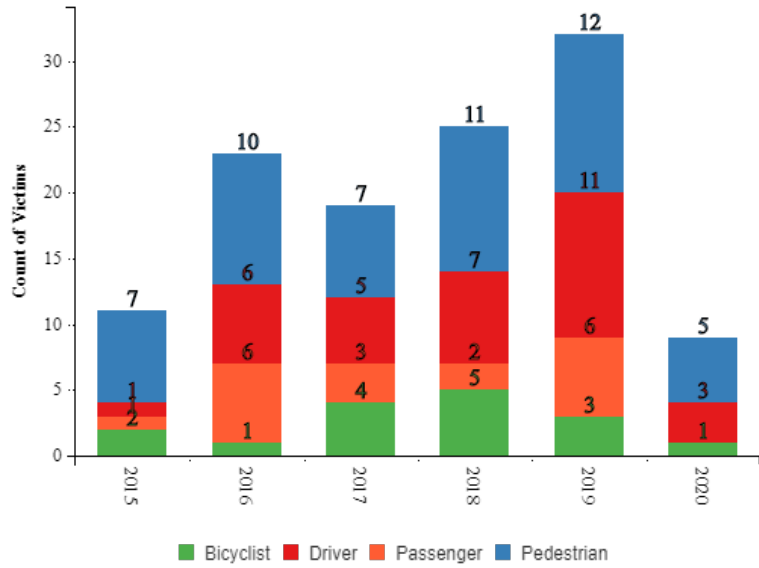
Geographic Extent: TAYLOR ST from SUTTER ST to 06TH ST/GOLDEN GATE AVE/MARKET ST (0.47 miles/2476.05 feet)

Spatial Intersect: No Restriction (SFMTA 20ft/150ft Buffer)

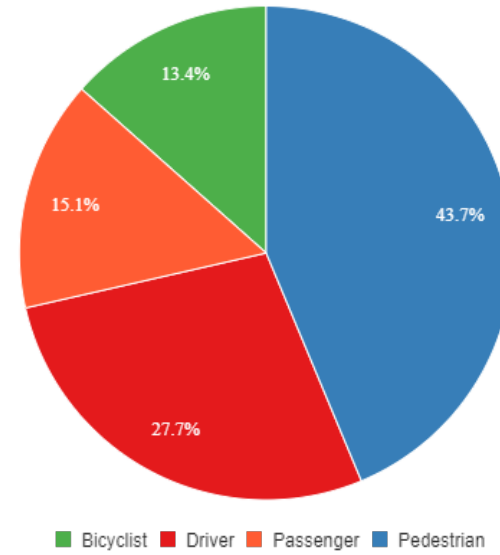
Data Range: 07/01/2015 to 06/30/2020

Pull Date: 10/7/2020

Victim Involved Role



Victim Involved Role



TransBASE Internal Dashboard

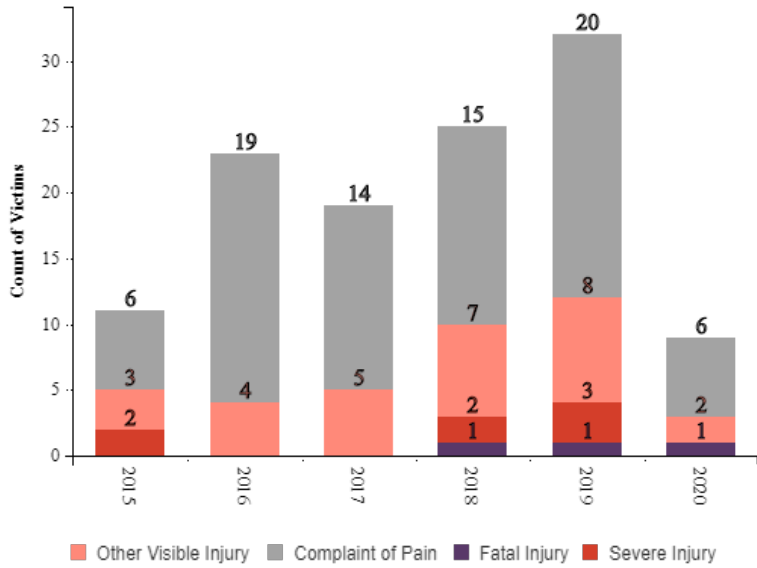
Geographic Extent: TAYLOR ST from SUTTER ST to 06TH ST/GOLDEN GATE AVE/MARKET ST (0.47 miles/2476.05 feet)

Spatial Intersect: No Restriction (SFMTA 20ft/150ft Buffer)

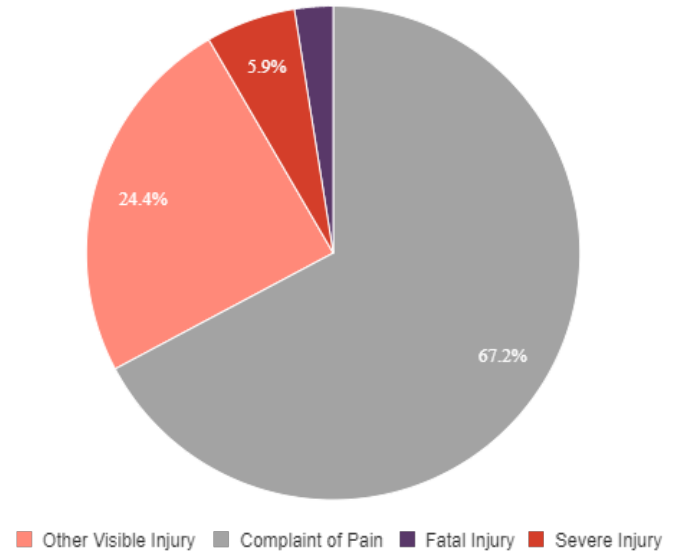
Data Range: 07/01/2015 to 06/30/2020

Pull Date: 10/7/2020

Victim Involved Degree of Injury



Victim Involved Degree of Injury



TransBASE Internal Dashboard

Geographic Extent: TAYLOR ST from SUTTER ST to 06TH ST/GOLDEN GATE AVE/MARKET ST (0.47 miles/2476.05 feet)

Spatial Intersect: No Restriction (SFMTA 20ft/150ft Buffer)

Data Range: 07/01/2015 to 06/30/2020

Pull Date: 10/7/2020

Collision/Party/Victim Table

Showing 1 to 94 of 94 entries

Count of Fatal Collisions: 3

Count of Non-Fatal Injury Collisions: 91

Total Count of Fatal/Non-Fatal Injury Collisions: 94

Case ID	Collision Date	Collision Time	Day of Week	Primary Road	Secondary Road	Distance	Direction	Party 1 Type	Party 1 Direction of Travel	Party 1 Movement Preceding Crash	Party 2 Type	Party 2 Direction of Travel	Party 2 Movement Preceding Crash	Vehicle Code Violation	Highest Degree of Injury	Type of Collision	Motor Vehicle Involved With	Weather	Lighting
200315821	05/24/2020	22:20	Sunday	EDDY ST	TAYLOR ST	0	Not Stated	Driver	North	Making Right Turn	Pedestrian	North	Proceeding Straight	CVC 22107	Injury (Other Visible)	Vehicle/ Pedestrian	Not Stated	Clear	Dark - Street Lights
200204293	03/23/2020	13:30	Monday	GEARY ST	TAYLOR ST	0	Not Stated	Driver	North	Proceeding Straight	Driver	West	Proceeding Straight	CVC 21453(a)	Injury (Other Visible)	Sideswipe	Other Motor Vehicle	Clear	Daylight
200189632	03/15/2020	01:32	Sunday	EDDY ST	TAYLOR ST	0	Not Stated	Driver	West	Proceeding Straight	Pedestrian	North	Proceeding Straight	CVC 21453(d)	Injury (Complaint of Pain)	Vehicle/ Pedestrian	Pedestrian	Clear	Dark - Street Lights
200159839	03/03/2020	11:35	Tuesday	TAYLOR ST	TURK ST	0	Not Stated	Driver	North	Proceeding Straight	Driver	North	Proceeding Straight	CVC 22350	Injury (Complaint of Pain)	Rear End	Other Motor Vehicle	Clear	Daylight
200159851	03/03/2020	11:22	Tuesday	TAYLOR ST	ELLIS ST	74	South	Driver	North	Proceeding Straight	Driver	North	Proceeding Straight	CVC Other Than Driver	Injury (Complaint of Pain)	Sideswipe	Pedestrian	Clear	Daylight
200154497	03/01/2020	07:27	Sunday	GEARY ST	TAYLOR ST	13	West	Driver	North	Making Left Turn	Pedestrian	South	Not Stated	CVC 21950(a)	Fatal	Vehicle/ Pedestrian	Pedestrian	Cloudy	Daylight
200108193	02/12/2020	15:04	Wednesday	TAYLOR ST	TURK ST	15	South	Bicyclist	North	Merging	Driver	North	Proceeding Straight	CVC 22107	Injury (Complaint of Pain)	Sideswipe	Bicycle	Clear	Daylight
200092972	02/06/2020	16:40	Thursday	TAYLOR ST	GOLDEN GATE AVE	85	North	Pedestrian	East	Other	Driver	North	Backing	CVC 21954(a)	Injury (Complaint of Pain)	Vehicle/ Pedestrian	Pedestrian	Clear	Daylight
190944350	12/16/2019	13:43	Monday	TAYLOR ST	EDDY ST	127	South	Other	South	Proceeding Straight	Pedestrian	East	Proceeding Straight	CVC 21235(g)	Injury (Severe)	Vehicle/ Pedestrian	Pedestrian	Clear	Daylight
190920980	12/07/2019	04:21	Saturday	TAYLOR ST	POST ST	0	Not Stated	Driver	North	Proceeding Straight	Driver	East	Stopped	CVC 21453(a)	Injury (Complaint of Pain)	Broadside	Other Motor Vehicle	Raining	Dark - Street Lights
190879252	11/20/2019	16:05	Wednesday	MARKET ST	06TH ST	0	Not Stated	Other	Not Stated	Proceeding Straight	Pedestrian	North	Proceeding Straight	CVC 21950(a)	Injury (Other Visible)	Broadside	Pedestrian	Clear	Daylight
190796593	10/22/2019	09:30	Tuesday	TAYLOR ST	GOLDEN GATE AVE	120	North	Pedestrian	Not Stated	Other	Driver	North	Proceeding Straight	CVC 21954(a)	Injury (Other Visible)	Vehicle/ Pedestrian	Pedestrian	Clear	Daylight
190781691	10/17/2019	00:37	Thursday	TURK ST	TAYLOR ST	12	East	Driver	West	Proceeding Straight	Driver	West	Stopped	CVC 22350	Injury (Complaint of Pain)	Rear End	Other Motor Vehicle	Clear	Dark - Street Lights

TransBASE Internal Dashboard

Geographic Extent: TAYLOR ST from SUTTER ST to 06TH ST/GOLDEN GATE AVE/MARKET ST (0.47 miles/2476.05 feet)

Spatial Intersect: No Restriction (SFMTA 20ft/150ft Buffer)

Data Range: 07/01/2015 to 06/30/2020

Pull Date: 10/7/2020

Case ID	Collision Date	Collision Time	Day of Week	Primary Road	Secondary Road	Distance	Direction	Party 1 Type	Party 1 Direction of Travel	Party 1 Movement Preceding Crash	Party 2 Type	Party 2 Direction of Travel	Party 2 Movement Preceding Crash	Vehicle Code Violation	Highest Degree of Injury	Type of Collision	Motor Vehicle Involved With	Weather	Lighting
190750135	10/05/2019	20:45	Saturday	06TH ST	MARKET ST	0	Not Stated	Driver	East	Proceeding Straight	Bicyclist	East	Proceeding Straight	CVC 22350	Injury (Other Visible)	Rear End	Bicycle	Clear	Dark - No Street Lights
190690901	09/16/2019	08:43	Monday	EDDY ST	TAYLOR ST	0	Not Stated	Driver	East	Making Right Turn	Pedestrian	South	Proceeding Straight	CVC 21950(a)	Injury (Complaint of Pain)	Sideswipe	Other Object	Cloudy	Daylight
190594472	08/13/2019	14:50	Tuesday	OFARRELL ST	TAYLOR ST	0	Not Stated	Driver	East	Changing Lanes	Driver	East	Proceeding Straight	CVC 22107	Injury (Complaint of Pain)	Sideswipe	Other Motor Vehicle	Clear	Daylight
190528318	07/21/2019	14:08	Sunday	TAYLOR ST	OFARRELL ST	0	Not Stated	Driver	North	Proceeding Straight	Driver	East	Proceeding Straight	CVC 21453(a)	Fatal	Broadside	Other Motor Vehicle	Clear	Daylight
190525972	07/20/2019	13:24	Saturday	TURK ST	TAYLOR ST	0	Not Stated	Pedestrian	North	Other	Driver	West	Making Left Turn	CVC 21950(b)	Injury (Complaint of Pain)	Vehicle/ Pedestrian	Pedestrian	Clear	Daylight
190520007	07/18/2019	08:35	Thursday	MARKET ST	06TH ST	0	Not Stated	Bicyclist	East	Proceeding Straight				CVC 22350	Injury (Complaint of Pain)	Overtaken	Not Stated	Clear	Daylight
190463106	06/26/2019	20:40	Wednesday	TAYLOR ST	TURK ST	0	Not Stated	Driver	West	Proceeding Straight	Driver	North	Proceeding Straight	CVC 21453(a)	Injury (Other Visible)	Broadside	Other Motor Vehicle	Cloudy	Dark - Street Lights
190385243	05/29/2019	13:56	Wednesday	EDDY ST	TAYLOR ST	8	West	Driver	East	Proceeding Straight	Pedestrian	South	Not Stated	CVC 21453(a)	Injury (Severe)	Vehicle/ Pedestrian	Pedestrian	Clear	Daylight
190379810	05/27/2019	15:55	Monday	SUTTER ST	TAYLOR ST	0	Not Stated	Driver	West	Proceeding Straight	Driver	North	Proceeding Straight	CVC 21453(a)	Injury (Other Visible)	Broadside	Other Motor Vehicle	Clear	Daylight
190320681	05/05/2019	01:33	Sunday	TAYLOR ST	OFARRELL ST	0	Not Stated	Driver	North	Proceeding Straight	Driver	North	Stopped	CVC 22350	Injury (Complaint of Pain)	Rear End	Other Motor Vehicle	Clear	Dark - No Street Lights
190298204	04/26/2019	19:39	Friday	MARKET ST	GOLDEN GATE AVE	0	Not Stated	Pedestrian	West	Entering Traffic	Bicyclist	West	Proceeding Straight	CVC 21955	Injury (Complaint of Pain)	Other	Not Stated	Clear	Daylight
190266778	04/15/2019	06:45	Monday	TAYLOR ST	GEARY ST	0	Not Stated	Driver	North	Making Left Turn	Driver	North	Proceeding Straight	CVC 22100(b)	Injury (Other Visible)	Sideswipe	Other Motor Vehicle	Clear	Dusk - Dawn
190149209	02/28/2019	17:00	Thursday	EDDY ST	TAYLOR ST	0	Not Stated	Pedestrian	West	Entering Traffic	Driver	North	Proceeding Straight	CVC 21453(d)	Injury (Complaint of Pain)	Vehicle/ Pedestrian	Pedestrian	Clear	Daylight
190121990	02/18/2019	15:15	Monday	TURK ST	TAYLOR ST	0	Not Stated	Driver	West	Proceeding Straight	Pedestrian	North	Proceeding Straight	CVC 21453(c)	Injury (Complaint of Pain)	Vehicle/ Pedestrian	Not Stated	Clear	Daylight
190082790	02/02/2019	15:32	Saturday	EDDY ST	TAYLOR ST	10	East	Driver	North	Making Left Turn	Pedestrian	West	Proceeding Straight	CVC 21950(a)	Injury (Complaint of Pain)	Vehicle/ Pedestrian	Pedestrian	Cloudy	Daylight
190006499	01/03/2019	12:20	Thursday	TAYLOR ST	MARKET ST	0	Not Stated	Bicyclist	North	Making Left Turn	Driver	North	Proceeding Straight	CVC 22107	Injury (Complaint of Pain)	Sideswipe	Bicycle	Clear	Daylight

TransBASE Internal Dashboard

Geographic Extent: TAYLOR ST from SUTTER ST to 06TH ST/GOLDEN GATE AVE/MARKET ST (0.47 miles/2476.05 feet)

Spatial Intersect: No Restriction (SFMTA 20ft/150ft Buffer)

Data Range: 07/01/2015 to 06/30/2020

Pull Date: 10/7/2020

Case ID	Collision Date	Collision Time	Day of Week	Primary Road	Secondary Road	Distance	Direction	Party 1 Type	Party 1 Direction of Travel	Party 1 Movement Preceding Crash	Party 2 Type	Party 2 Direction of Travel	Party 2 Movement Preceding Crash	Vehicle Code Violation	Highest Degree of Injury	Type of Collision	Motor Vehicle Involved With	Weather	Lighting
180977333	12/28/2018	16:08	Friday	TAYLOR ST	ELLIS ST	0	Not Stated	Bicyclist	East	Making Right Turn	Pedestrian	East	Proceeding Straight	CVC 21650.1	Injury (Other Visible)	Vehicle/ Pedestrian	Pedestrian	Clear	Daylight
180843643	11/06/2018	14:30	Tuesday	GEARY ST	TAYLOR ST	16	North	Driver	West	Making Left Turn	Pedestrian	South	Not Stated	CVC 21950(a)	Injury (Complaint of Pain)	Vehicle/ Pedestrian	Pedestrian	Clear	Daylight
180776975	10/13/2018	13:35	Saturday	TAYLOR ST	OFARRELL ST	0	Not Stated	Driver	North	Proceeding Straight	Driver	North	Stopped In Road	CVC 21703	Injury (Complaint of Pain)	Rear End	Other Motor Vehicle	Clear	Daylight
180760069	10/07/2018	14:13	Sunday	EDDY ST	TAYLOR ST	100	West	Bicyclist	East	Proceeding Straight	Driver	East	Changing Lanes	CVC 22350	Injury (Complaint of Pain)	Rear End	Bicycle	Clear	Daylight
180750258	10/03/2018	20:15	Wednesday	TAYLOR ST	OFARRELL ST	160	North	Pedestrian	South	Backing				CVC Unknown	Injury (Other Visible)	Vehicle/ Pedestrian	Pedestrian	Cloudy	Dark - Street Lights
180702588	09/16/2018	16:20	Sunday	GOLDEN GATE AVE	MARKET ST	0	Not Stated	Driver	South	Proceeding Straight	Driver	South	Stopped In Road	CVC 22350	Injury (Complaint of Pain)	Rear End	Other Motor Vehicle	Clear	Daylight
180696066	09/14/2018	09:41	Friday	ELLIS ST	TAYLOR ST	0	Not Stated	Driver	West	Ran Off Road	Pedestrian	Not Stated	Other	CVC 22106	Injury (Other Visible)	Hit Object	Fixed Object	Clear	Daylight
180639204	08/24/2018	18:54	Friday	OFARRELL ST	TAYLOR ST	0	Not Stated	Driver	North	Proceeding Straight	Driver	East	Proceeding Straight	CVC 21453(a)	Injury (Complaint of Pain)	Broadside	Other Motor Vehicle	Cloudy	Daylight
180615878	08/16/2018	13:10	Thursday	MARKET ST	06TH ST	0	Not Stated	Driver	South	Proceeding Straight	Bicyclist	East	Proceeding Straight	CVC 22350	Injury (Complaint of Pain)	Head-On	Other Motor Vehicle	Clear	Daylight
180610630	08/14/2018	17:44	Tuesday	TAYLOR ST	TURK ST	0	Not Stated	Bicyclist	North	Proceeding Straight	Driver	West	Proceeding Straight	CVC 21453(a)	Fatal	Broadside	Bicycle	Cloudy	Daylight
180517252	07/12/2018	15:40	Thursday	MARKET ST	06TH ST	0	Not Stated	Pedestrian	East	Proceeding Straight	Driver	East	Proceeding Straight	CVC 21453(d)	Injury (Other Visible)	Vehicle/ Pedestrian	Pedestrian	Clear	Daylight
180443447	06/15/2018	09:01	Friday	MARKET ST	GOLDEN GATE AVE	0	Not Stated	Bicyclist	West	Proceeding Straight				CVC Unknown	Injury (Other Visible)	Other	Non-Collision	Clear	Daylight
180413456	06/03/2018	20:50	Sunday	ELLIS ST	TAYLOR ST	0	Not Stated	Driver	West	Making Left Turn	Pedestrian	South	Proceeding Straight	CVC 21950(a)	Injury (Other Visible)	Not Stated	Pedestrian	Clear	Daylight
180340564	05/07/2018	20:45	Monday	TAYLOR ST	ELLIS ST	0	Not Stated	Driver	West	Making Right Turn	Pedestrian	Not Stated	Proceeding Straight	CVC 21950(a)	Injury (Complaint of Pain)	Vehicle/ Pedestrian	Pedestrian	Clear	Dark - Street Lights
180319252	04/30/2018	09:47	Monday	TAYLOR ST	GOLDEN GATE AVE	0	Not Stated	Driver	South	Making Left Turn	Driver	North	Proceeding Straight	CVC 21804(a)	Injury (Other Visible)	Other	Non-Collision	Cloudy	Daylight
180304413	04/24/2018	18:30	Tuesday	TAYLOR ST	EDDY ST	5	North	Driver	North	Making Left Turn	Pedestrian	West	Proceeding Straight	CVC 21950(a)	Injury (Severe)	Vehicle/ Pedestrian	Pedestrian	Clear	Dusk - Dawn

TransBASE Internal Dashboard

Geographic Extent: TAYLOR ST from SUTTER ST to 06TH ST/GOLDEN GATE AVE/MARKET ST (0.47 miles/2476.05 feet)

Spatial Intersect: No Restriction (SFMTA 20ft/150ft Buffer)

Data Range: 07/01/2015 to 06/30/2020

Pull Date: 10/7/2020

Case ID	Collision Date	Collision Time	Day of Week	Primary Road	Secondary Road	Distance	Direction	Party 1 Type	Party 1 Direction of Travel	Party 1 Movement Preceding Crash	Party 2 Type	Party 2 Direction of Travel	Party 2 Movement Preceding Crash	Vehicle Code Violation	Highest Degree of Injury	Type of Collision	Motor Vehicle Involved With	Weather	Lighting
180250593	04/04/2018	20:39	Wednesday	TAYLOR ST	POST ST	0	Not Stated	Driver	North	Making Left Turn	Pedestrian	West	Proceeding Straight	CVC 21950(a)	Injury (Complaint of Pain)	Vehicle/ Pedestrian	Pedestrian	Clear	Dark - Street Lights
180196555	03/15/2018	10:11	Thursday	MARKET ST	06TH ST	0	Not Stated	Driver	East	Proceeding Straight	Driver	East	Stopped In Road	CVC 22350	Injury (Complaint of Pain)	Rear End	Train	Raining	Daylight
180029122	01/11/2018	14:31	Thursday	MARKET ST	TAYLOR ST	0	Not Stated	Driver	West	Passing Other Vehicle	Bicyclist	West	Proceeding Straight	CVC 21750	Injury (Complaint of Pain)	Sideswipe	Bicycle	Clear	Daylight
180020976	01/08/2018	18:42	Monday	TAYLOR ST	EDDY ST	0	Not Stated	Pedestrian	East	Proceeding Straight	Driver	North	Making Left Turn	CVC 21955	Injury (Complaint of Pain)	Vehicle/ Pedestrian	Pedestrian	Raining	Dark - Street Lights
171032433	12/22/2017	07:45	Friday	POST ST	TAYLOR ST	0	Not Stated	Driver	North	Proceeding Straight	Driver	East	Not Stated	CVC 21453(a)	Injury (Other Visible)	Broadside	Motor Vehicle on Other Roadway	Clear	Daylight
170806457	10/03/2017	12:38	Tuesday	TAYLOR ST	EDDY ST	55	North	Driver	North	Making Left Turn	Driver	North	Changing Lanes	CVC 22350	Injury (Complaint of Pain)	Sideswipe	Other Motor Vehicle	Clear	Daylight
170572830	07/14/2017	17:15	Friday	ELLIS ST	TAYLOR ST	6	East	Driver	West	Making Right Turn	Pedestrian	North	Proceeding Straight	CVC Unknown	Injury (Complaint of Pain)	Vehicle/ Pedestrian	Pedestrian	Clear	Daylight
170548239	07/06/2017	11:27	Thursday	MARKET ST	GOLDEN GATE AVE	0	Not Stated	Bicyclist	South	Proceeding Straight	Driver	West	Proceeding Straight	CVC 21453(a)	Injury (Other Visible)	Broadside	Bicycle	Clear	Daylight
170463574	06/06/2017	17:57	Tuesday	TAYLOR ST	TURK ST	0	Not Stated	Driver	North	Proceeding Straight	Pedestrian	East	Other	CVC 21950(c)	Injury (Complaint of Pain)	Vehicle/ Pedestrian	Pedestrian	Clear	Daylight
170457232	06/04/2017	16:25	Sunday	EDDY ST	TAYLOR ST	0	Not Stated	Driver	West	Backing	Pedestrian	North	Other	CVC 22106	Injury (Complaint of Pain)	Vehicle/ Pedestrian	Pedestrian	Clear	Daylight
170422605	05/23/2017	12:55	Tuesday	TAYLOR ST	EDDY ST	35	North	Driver	North	Ran Off Road	Parked Vehicle	Not Stated	Parked	CVC 22350	Injury (Complaint of Pain)	Rear End	Parked Motor Vehicle	Clear	Daylight
170418137	05/21/2017	22:24	Sunday	SUTTER ST	TAYLOR ST	0	Not Stated	Driver	West	Making Left Turn	Pedestrian	North	Not Stated	CVC 21453(c)	Injury (Complaint of Pain)	Vehicle/ Pedestrian	Pedestrian	Clear	Dark - Street Lights
170373923	05/07/2017	09:20	Sunday	MARKET ST	06TH ST	0	Not Stated	Driver	North	Proceeding Straight	Bicyclist	East	Proceeding Straight	CVC 21453(a)	Injury (Complaint of Pain)	Broadside	Bicycle	Clear	Daylight
170306720	04/14/2017	14:40	Friday	TAYLOR ST	EDDY ST	11	North	Driver	North	Changing Lanes	Driver	North	Proceeding Straight	CVC 21658(a)	Injury (Complaint of Pain)	Rear End	Other Motor Vehicle	Clear	Daylight
170281865	04/06/2017	13:00	Thursday	06TH ST	MARKET ST	0	Not Stated	Driver	South	Making Right Turn	Pedestrian	West	Other	CVC 21950(a)	Injury (Complaint of Pain)	Vehicle/ Pedestrian	Pedestrian	Clear	Daylight

TransBASE Internal Dashboard

Geographic Extent: TAYLOR ST from SUTTER ST to 06TH ST/GOLDEN GATE AVE/MARKET ST (0.47 miles/2476.05 feet)

Spatial Intersect: No Restriction (SFMTA 20ft/150ft Buffer)

Data Range: 07/01/2015 to 06/30/2020

Pull Date: 10/7/2020

Case ID	Collision Date	Collision Time	Day of Week	Primary Road	Secondary Road	Distance	Direction	Party 1 Type	Party 1 Direction of Travel	Party 1 Movement Preceding Crash	Party 2 Type	Party 2 Direction of Travel	Party 2 Movement Preceding Crash	Vehicle Code Violation	Highest Degree of Injury	Type of Collision	Motor Vehicle Involved With	Weather	Lighting
170234751	03/22/2017	11:09	Wednesday	ELLIS ST	TAYLOR ST	0	Not Stated	Bicyclist	East	Stopped In Road	Driver	North	Stopped In Road	CVC 21650.1	Injury (Complaint of Pain)	Not Stated	Bicycle	Clear	Daylight
170218006	03/16/2017	19:05	Thursday	TAYLOR ST	EDDY ST	90	North	Bicyclist	South	Proceeding Straight	Driver	North	Proceeding Straight	CVC 21657	Injury (Other Visible)	Head-On	Bicycle	Clear	Dusk - Dawn
170191775	03/08/2017	10:22	Wednesday	TAYLOR ST	TURK ST	0	Not Stated	Driver	North	Proceeding Straight	Driver	East	Proceeding Straight	CVC 21453(a)	Injury (Complaint of Pain)	Broadside	Other Motor Vehicle	Clear	Daylight
170159325	02/22/2017	03:26	Wednesday	TAYLOR ST	OFARRELL ST	0	Not Stated	Driver	North	Proceeding Straight	Driver	East	Proceeding Straight	CVC 21453(a)	Injury (Complaint of Pain)	Broadside	Other Motor Vehicle	Clear	Dark - Street Lights
170047071	01/17/2017	22:24	Tuesday	TAYLOR ST	OFARRELL ST	0	Not Stated	Driver	Not Stated	Making Left Turn	Pedestrian	West	Proceeding Straight	CVC 21950(a)	Injury (Other Visible)	Head-On	Pedestrian	Clear	Dark - Street Lights
170033111	01/13/2017	09:14	Friday	ELLIS ST	TAYLOR ST	0	Not Stated	Pedestrian	Not Stated	Entering Traffic	Driver	West	Proceeding Straight	CVC 21956(a)	Injury (Other Visible)	Broadside	Pedestrian	Clear	Daylight
160970062	11/29/2016	08:10	Tuesday	MARKET ST	06TH ST	0	Not Stated	Pedestrian	East	Proceeding Straight	Driver	South	Proceeding Straight	CVC Unknown	Injury (Complaint of Pain)	Vehicle/ Pedestrian	Pedestrian	Clear	Daylight
160930599	11/14/2016	18:30	Monday	MARKET ST	06TH ST	0	Not Stated	Bicyclist	West	Not Stated	Pedestrian	South	Not Stated	CVC Unknown	Injury (Complaint of Pain)	Not Stated	Not Stated	Not Stated	Not Stated
160874458	10/27/2016	06:14	Thursday	ELLIS ST	TAYLOR ST	0	Not Stated	Driver	West	Making Left Turn	Pedestrian	South	Proceeding Straight	CVC 21950(a)	Injury (Complaint of Pain)	Vehicle/ Pedestrian	Pedestrian	Clear	Dark - Street Lights
160847176	10/17/2016	18:35	Monday	MARKET ST	06TH ST	0	Not Stated	Pedestrian	North	Proceeding Straight	Driver	East	Proceeding Straight	CVC Unknown	Injury (Other Visible)	Vehicle/ Pedestrian	Pedestrian	Clear	Dark - Street Lights
160812163	10/06/2016	07:17	Thursday	POST ST	TAYLOR ST	0	Not Stated	Bicyclist	East	Proceeding Straight	Pedestrian	South	Proceeding Straight	CVC 21950(a)	Injury (Other Visible)	Vehicle/ Pedestrian	Non-Collision	Clear	Daylight
160712870	09/02/2016	17:41	Friday	TURK ST	TAYLOR ST	0	Not Stated	Driver	West	Making Left Turn	Pedestrian	South	Other	CVC 21950(a)	Injury (Complaint of Pain)	Vehicle/ Pedestrian	Pedestrian	Clear	Daylight
160676890	08/21/2016	18:35	Sunday	EDDY ST	TAYLOR ST	0	Not Stated	Driver	East	Making Left Turn	Pedestrian	Not Stated	Other	CVC 21950(a)	Injury (Complaint of Pain)	Sideswipe	Pedestrian	Clear	Daylight
160666885	08/08/2016	12:20	Monday	MARKET ST	GOLDEN GATE AVE	0	Not Stated	Driver	East	Not Stated	Pedestrian	East	Not Stated	CVC Unknown	Injury (Other Visible)	Vehicle/ Pedestrian	Not Stated	Not Stated	Not Stated
160622718	08/02/2016	15:11	Tuesday	ELLIS ST	TAYLOR ST	0	Not Stated	Driver	North	Making Left Turn	Driver	West	Proceeding Straight	CVC Unknown	Injury (Complaint of Pain)	Broadside	Other Motor Vehicle	Clear	Daylight
160391270	05/13/2016	10:55	Friday	POST ST	TAYLOR ST	0	Not Stated	Driver	North	Making Left Turn	Pedestrian	Not Stated	Proceeding Straight	CVC 21950(a)	Injury (Complaint of Pain)	Vehicle/ Pedestrian	Pedestrian	Clear	Daylight

TransBASE Internal Dashboard

Geographic Extent: TAYLOR ST from SUTTER ST to 06TH ST/GOLDEN GATE AVE/MARKET ST (0.47 miles/2476.05 feet)

Spatial Intersect: No Restriction (SFMTA 20ft/150ft Buffer)

Data Range: 07/01/2015 to 06/30/2020

Pull Date: 10/7/2020

Case ID	Collision Date	Collision Time	Day of Week	Primary Road	Secondary Road	Distance	Direction	Party 1 Type	Party 1 Direction of Travel	Party 1 Movement Preceding Crash	Party 2 Type	Party 2 Direction of Travel	Party 2 Movement Preceding Crash	Vehicle Code Violation	Highest Degree of Injury	Type of Collision	Motor Vehicle Involved With	Weather	Lighting
160336157	04/24/2016	12:46	Sunday	TAYLOR ST	SUTTER ST	0	Not Stated	Driver	North	Proceeding Straight	Driver	West	Proceeding Straight	CVC 21453(a)	Injury (Complaint of Pain)	Broadside	Other Motor Vehicle	Clear	Daylight
160336210	04/24/2016	13:08	Sunday	EDDY ST	TAYLOR ST	0	Not Stated	Driver	East	Proceeding Straight	Driver	East	Making Left Turn	CVC 22100(b)	Injury (Other Visible)	Broadside	Other Motor Vehicle	Clear	Daylight
160282011	04/05/2016	23:32	Tuesday	TAYLOR ST	TURK ST	0	Not Stated	Driver	West	Proceeding Straight	Driver	North	Proceeding Straight	CVC 21453(a)	Injury (Complaint of Pain)	Broadside	Pedestrian	Clear	Dark - Street Lights
160250018	03/26/2016	09:29	Saturday	06TH ST	MARKET ST	18	South	Bicyclist	West	Proceeding Straight	Driver	North	Proceeding Straight	CVC 21650	Injury (Complaint of Pain)	Not Stated	Bicycle	Clear	Daylight
160220384	03/16/2016	08:41	Wednesday	TAYLOR ST	ELLIS ST	0	Not Stated	Driver	North	Stopped In Road	Driver	North	Stopped In Road	CVC 21658(a)	Injury (Complaint of Pain)	Sideswipe	Other Motor Vehicle	Clear	Daylight
160210551	03/12/2016	15:07	Saturday	GOLDEN GATE AVE	TAYLOR ST	7	West	Driver	East	Passing Other Vehicle	Driver	East	Stopped In Road	CVC 21750	Injury (Complaint of Pain)	Rear End	Other Motor Vehicle	Raining	Daylight
160186162	03/03/2016	16:34	Thursday	POST ST	TAYLOR ST	0	Not Stated	Driver	North	Proceeding Straight	Driver	East	Proceeding Straight	CVC 21453(a)	Injury (Complaint of Pain)	Broadside	Other Motor Vehicle	Clear	Daylight
151114794	12/27/2015	17:00	Sunday	TAYLOR ST	MARKET ST	40	North	Driver	North	Changing Lanes	Driver	North	Proceeding Straight	CVC 21658(a)	Injury (Complaint of Pain)	Sideswipe	Other Motor Vehicle	Cloudy	Dusk - Dawn
151099685	12/21/2015	14:29	Monday	TAYLOR ST	OFARRELL ST	0	Not Stated	Pedestrian	East	Other	Driver	North	Proceeding Straight	CVC 21955	Injury (Severe)	Vehicle/ Pedestrian	Pedestrian	Raining	Daylight
151078532	12/14/2015	09:55	Monday	TAYLOR ST	GEARY ST	0	Not Stated	Driver	North	Making Right Turn	Pedestrian	West	Proceeding Straight	CVC 21950(a)	Injury (Complaint of Pain)	Vehicle/ Pedestrian	Pedestrian	Clear	Daylight
151013679	11/21/2015	11:01	Saturday	SUTTER ST	TAYLOR ST	0	Not Stated	Driver	West	Making Left Turn	Pedestrian	South	Proceeding Straight	CVC 21451(a)	Injury (Other Visible)	Vehicle/ Pedestrian	Pedestrian	Clear	Daylight
151000723	11/17/2015	10:53	Tuesday	06TH ST	MARKET ST	0	Not Stated	Driver	North	Proceeding Straight	Pedestrian	East	Proceeding Straight	CVC 21950(a)	Injury (Complaint of Pain)	Vehicle/ Pedestrian	Pedestrian	Clear	Daylight
150953608	11/01/2015	05:45	Sunday	TAYLOR ST	EDDY ST	0	Not Stated	Pedestrian	South	Proceeding Straight	Driver	North	Proceeding Straight	CVC 21956(a)	Injury (Other Visible)	Vehicle/ Pedestrian	Pedestrian	Clear	Dark - Street Lights
150941073	10/28/2015	01:40	Wednesday	SUTTER ST	TAYLOR ST	0	Not Stated	Other	North	Other	Driver	West	Proceeding Straight	CVC Unknown	Injury (Severe)	Vehicle/ Pedestrian	Pedestrian	Clear	Dark - Street Lights
150774802	09/03/2015	22:45	Thursday	06TH ST	MARKET ST	0	Not Stated	Bicyclist	West	Proceeding Straight	Driver	South	Proceeding Straight	CVC 21453(a)	Injury (Complaint of Pain)	Broadside	Bicycle	Clear	Dark - Street Lights
150719789	08/18/2015	02:40	Tuesday	TAYLOR ST	TURK ST	0	Not Stated	Pedestrian	East	Proceeding Straight	Driver	North	Proceeding Straight	CVC 21453(d)	Injury (Complaint of Pain)	Vehicle/ Pedestrian	Pedestrian	Clear	Dark - Street Lights

TransBASE Internal Dashboard

Geographic Extent: TAYLOR ST from SUTTER ST to 06TH ST/GOLDEN GATE AVE/MARKET ST (0.47 miles/2476.05 feet)

Spatial Intersect: No Restriction (SFMTA 20ft/150ft Buffer)

Data Range: 07/01/2015 to 06/30/2020

Pull Date: 10/7/2020

Case ID	Collision Date	Collision Time	Day of Week	Primary Road	Secondary Road	Distance	Direction	Party 1 Type	Party 1 Direction of Travel	Party 1 Movement Preceding Crash	Party 2 Type	Party 2 Direction of Travel	Party 2 Movement Preceding Crash	Vehicle Code Violation	Highest Degree of Injury	Type of Collision	Motor Vehicle Involved With	Weather	Lighting
150655694	07/28/2015	08:44	Tuesday	ELLIS ST	TAYLOR ST	0	Not Stated	Driver	West	Proceeding Straight	Driver	North	Proceeding Straight	CVC 21453(a)	Injury (Complaint of Pain)	Broadside	Other Motor Vehicle	Clear	Daylight
150596775	07/09/2015	08:55	Thursday	POST ST	TAYLOR ST	0	Not Stated	Bicyclist	East	Proceeding Straight	Driver	North	Proceeding Straight	CVC 21453(a)	Injury (Other Visible)	Broadside	Bicycle	Clear	Daylight

TransBASE Internal Dashboard

Geographic Extent: TAYLOR ST from SUTTER ST to 06TH ST/GOLDEN GATE AVE/MARKET ST (0.47 miles/2476.05 feet)

Spatial Intersect: No Restriction (SFMTA 20ft/150ft Buffer)

Data Range: 07/01/2015 to 06/30/2020

Pull Date: 10/7/2020

Metadata Information

Collision Filters

Database Source: TransBASESF.org
Database Pull Date: 10/7/2020
Collision Level: Injury Collisions
Boundary: TAYLOR ST from SUTTER ST to 06TH ST/GOLDEN GATE AVE/MARKET ST (0.47 miles/2476.05 feet)
Collision Dates: 07/01/2015 to 06/30/2020
Collision Month Filter(s): No Restrictions
Collision Distance: Any Distance
Collision Severity Filter(s): No Restrictions
Primary Collision Factor Filter(s): No Restrictions
Collision Type Filter(s): No Restrictions
Intersection/Midblock: No Restriction (SFMTA 20ft/150ft Buffer)

Party Filters

Party Involved Type: No Restrictions
Party Involved Gender: No Restrictions
Party Involved at Fault: No Restrictions
Party Involved Age: No Restriction
Party Involved Sobriety: No Restrictions
Party Involved Condition: No Restrictions
Party Involved Direction of Travel: No Restrictions
Party Involved Safety Equipment 1: No Restrictions
Party Involved Safety Equipment 2: No Restrictions
Party Involved Insurance: No Restrictions
Party Involved Other Associated Factors : No Restrictions
Party Involved Movement Preceding Collision: No Restrictions
Party Involved Vehicle Type: No Restrictions
Party Involved Race: No Restrictions
Party Involved Special Info: No Restrictions

Victim Filters

Victim Involved Role: No Restrictions
Victim Involved Degree of Injury: No Restrictions
Victim Involved Age: No Restriction
Victim Involved Seating Position: No Restrictions
Victim Involved Safety Equipment: No Restrictions
Victim Involved Ejected: No Restrictions

Environmental Filters

Nearest Traffic Control: No Restriction
Intersecting Speed Limit: No Restriction
Intersecting Network: No Restriction
Intersecting Street Class: No Restriction
Weather Description: No Restrictions
Lighting Description: No Restrictions



ENGINEERING AND TRAFFIC SURVEY

I. LOCATION: Turk Street, between Van Ness Avenue and Market Street

Street width is more than 40 feet: yes no

This Engineering and Traffic Survey was prepared according to the regulations and procedures in Part 2, Section 2B.13 of the California Manual on Uniform Traffic Control Devices.

This survey was performed on the 7th day of September at my direction by qualified engineering personnel. The results of the survey are presented in the following synopsis.

II. SPEED SURVEY RESULTS

Date Conducted: Wednesday, September 7, 2016
Time of Day: 9:49 A.M.- 10:15 A.M.
Weather Conditions: Clear
Traffic Conditions: Normal

85th Percentile Speed

Location 1 Turk Street, between Leavenworth Street and Jones Street
Westbound 24.6 M.P.H.

III. COLLISION RATE

(A) Coverage (5-years): 4/1/2011- 3/31/2016
(B) Number of Collisions: 155
(C) 24-Hour Volume: 6,840
(D) Length of Section: 3,432 ft. or 0.65 MILES

Collision rate = $[(B) \times 10^6] / [(A) \times 365 \times (C) \times (D)] = 19.10 \text{ Acc/MVM Collisions}$


IV. SPECIAL CONDITIONS

None

V. RECOMMENDATIONS

This survey justifies a speed limit of **25m.p.h. for Turk Street between Van Ness Avenue and Market Street**, as adjusted by applicable provisions of the California Manual on Uniform Traffic Control Devices. **The existing speed limit is 25 MPH.**

VI. I certify that this document is a true and accurate copy of the original on file with the San Francisco Municipal Transportation Agency.



Ricardo A. Olea
City Traffic Engineer

Date 9/15/16

I CERTIFY THAT THIS DOCUMENT IS A TRUE AND
CORRECT COPY OF THE ORIGINAL MAINTAINED BY
THE TRAFFIC ENGINEERING DIVISION OF THE
DEPARTMENT OF PARKING AND TRAFFIC CITY AND
COUNTY OF SAN FRANCISCO

SIGNED BY

4-27-16 
DATE





SFMTA
Municipal
Transportation
Agency

24-Hour Volume Calculation

LOCATION: Turk Street between Van Ness Avenue and Market Street

DAY: Wednesday

DATE: 9-7-2016

TIME OF 10 MIN
COUNT: 9:38 A.M. – 9:48 P.M. (Location #1 below)

WEATHER: Clear

AREA TYPE: Residential or Commercial

TRAFFIC
CONDITIONS: Normal

RECORDED BY: Steven Rubino

10 Minute Counts:

Location 1: Turk Street, between Leavenworth Street and Jones Street
Westbound: 57

24 Hour Volume:

(A) Location 1 Total Volume = 57

(C) Average Volume of All Locations = 57

24 Hour Volume = (C) x 6 x 20 = 6,840 vehicles / day

SPEED STUDY FORM

LOCATION TURK STREET BETWEEN LEAVENWORTH STREET AND JONES STREET

DAY WEDNESDAY DATE 9-7-16 TIME: START 9:49A STOP 10:15A

WEATHER CLEAR NO. LANES 2 RECORDED BY S. RUBINO

COMMENTS ONE-WAY

DIRECTION <u>WESTBOUND</u>				DIRECTION			
MPH	TALLY	NO.	%	MPH	TALLY	NO.	%
OVER				OVER			
49				49			
48				48			
47				47			
46				46			
45				45			
44				44			
43				43			
42				42			
41				41			
40				40			
39				39			
38				38			
37				37			
36				36			
35				35			
34				34			
33				33			
32				32			
31				31			
30	I	1	100	30			
29				29			
28	I	1	99	28			
27	II	2	98	27			
26	III I	6	96	26			
25	IIII III III	14	90	25			
24	IIII III	13	76	24			
23	IIII II	12	63	23			
22	IIII II	12	51	22			
21	IIII II	12	39	21			
20	IIII	9	27	20			
19	IIII	10	18	19			
18	II I	6	8	18			
17	I	1	2	17			
16	I	1	1	16			
15				15			
UNDER				UNDER			

24.6 MPH
85%

TURK ST from VAN NESS AVE to MARKET ST										Page 17 of 27
140694122	8/15/2014	21:15	Friday	TURK ST & LEAVENWORTH ST	18'	Direction: West	Dark, Street Light	Clear	#Inj: 1	Prv at Fault:1
Party 1	Pedestrian	West	Emerging Traffic	Pedestrian Violation	21954A	Hit & Run, Felony	Complaint of Pain		#Inj: 1	# Killed: 0
Party 2	Driver	East	Making Left Turn	Assoc Factor: None Apparent						
140710220	8/24/2014	02:35	Sunday	TURK ST & KONG ST	0'	Direction: Not Stated	Dark, Street Light	Clear	#Inj: 0	Prv at Fault:1
Party 1	Driver	West	Other	Other Hazardous Movement	21063	Hit & Run, No	Property Damage Only		#Inj: 0	# Killed: 0
Party 2	Driver	West	Not Stated	Assoc Factor: None Apparent						
14073967	9/2/2014	10:00	Tuesday	TURK ST & ROCK ST	0'	Direction: Not Stated	Daylight	Clear	#Inj: 0	Prv at Fault:1
Party 1	Driver	West	Other Motor Vehicle	Improper Turning	22107	Hit & Run, No	Property Damage Only		#Inj: 0	# Killed: 0
Party 2	Driver	West	Passing Other Vehicle	Assoc Factor: None Apparent						
140745328	9/2/2014	00:25	Thursday	TURK ST & ROCK ST	0'	Direction: Not Stated	Dark, Street Light	Clear	#Inj: 1	Prv at Fault:1
Party 1	Driver	West	Other Motor Vehicle	Driving Under Influence	23152A	Hit & Run, No	Property Damage Only		#Inj: 0	# Killed: 0
Party 2	Driver	West	Making Right Turn	Assoc Factor: None Apparent						
140759613	9/11/2014	20:51	Thursday	TURK ST & LAMON ST	80'	Direction: West	Dark, No Street Light	Clear	#Inj: 1	Prv at Fault:1
Party 1	Driver	West	Shifting/Stopping	Assoc Factor: None Apparent						
Party 2	Driver	West	Stopped in Road	Assoc Factor: None Apparent						
140782637	9/18/2014	08:35	Thursday	TURK ST & TAYLOR ST	0'	Direction: Not Stated	Daylight	Clear	#Inj: 1	Prv at Fault:1
Party 1	Driver	West	Proceeding Straight	Traffic Signals and Signs	21453A	Hit & Run, No	Complaint of Pain		#Inj: 1	# Killed: 0
Party 2	Driver	West	Proceeding Straight	Assoc Factor: None Apparent						
140919401	11/21/2014	09:40	Friday	TURK ST & KONG ST	100'	Direction: West	Daylight	Clear	#Inj: 1	Prv at Fault:1
Party 1	Pedestrian	South	Stopped in Road	Pedestrian Violation	21955	Hit & Run, No	Complaint of Pain		#Inj: 1	# Killed: 0
Party 2	Driver	East	Backing	Assoc Factor: Not Stated						
141004553	11/27/2014	18:45	Thursday	TURK ST & KONG ST	3'	Direction: East	Dark, Street Light	Clear	#Inj: 0	Prv at Fault:1
Party 1	Driver	West	Other Motor Vehicle	Improper Turning	22107	Hit & Run, No	Property Damage Only		#Inj: 0	# Killed: 0
Party 2	Driver	West	Making Left Turn	Assoc Factor: None Apparent						
141025894	12/5/2014	15:16	Friday	TURK ST & TAYLOR ST	0'	Direction: East	Daylight	Clear	#Inj: 1	Prv at Fault:1
Party 1	Driver	West	Proceeding Straight	Assoc Factor: None Apparent						
Party 2	Driver	West	Proceeding Straight	Assoc Factor: None Apparent						
141042832	12/11/2014	18:50	Thursday	TAYLOR ST & TURK ST	0'	Direction: Not Stated	Dark, Street Light	Clear	#Inj: 1	Prv at Fault:1
Party 1	Driver	West	Proceeding Straight	Assoc Factor: Not Stated						
Party 2	Driver	West	Proceeding Straight	Assoc Factor: None Apparent						
141043705	12/12/2014	00:39	Friday	TURK ST & TAYLOR ST	6'	Direction: West	Dark, Street Light	Clear	#Inj: 1	Prv at Fault:1
Party 1	Driver	North	Making Left Turn	Assoc Factor: None Apparent						
Party 2	Driver	North	Making Left Turn	Assoc Factor: None Apparent						
141064842	12/19/2014	09:00	Friday	TURK ST & LEAVENWORTH ST	11'	Direction: West	Daylight	Clear	#Inj: 0	Prv at Fault:1
Party 1	Driver	West	Making Left Turn	Assoc Factor: None Apparent						
Party 2	Driver	West	Making Left Turn	Assoc Factor: None Apparent						

TURK ST from VAN NESS AVE to MARKET ST										Page 18 of 27
140827085	10/1/2014	10:50	Wednesday	MARKET ST & TURK ST	0'	Direction: Not Stated	Daylight	Clear	#Inj: 1	Prv at Fault:1
Party 1	Driver	East	Proceeding Straight	Pad RW/Violation	21950A	Hit & Run, Felony	Property Damage Only		#Inj: 1	# Killed: 0
Party 2	Driver	North	Proceeding Straight	Assoc Factor: None Apparent						
140905578	10/26/2014	03:31	Sunday	TURK ST & LEAVENWORTH ST	10'	Direction: West	Dark, Street Light	Clear	#Inj: 1	Prv at Fault:1
Party 1	Pedestrian	South	Other	Pedestrian Violation	21950B	Hit & Run, No	Complaint of Pain		#Inj: 1	# Killed: 0
Party 2	Driver	West	Proceeding Straight	Assoc Factor: None Apparent						
140934343	10/31/2014	15:19	Friday	JONES ST & TURK ST	0'	Direction: Not Stated	Dark, Street Light	Clear	#Inj: 0	Prv at Fault:1
Party 1	Driver	West	Proceeding Straight	Assoc Factor: None Apparent						
Party 2	Driver	West	Proceeding Straight	Assoc Factor: None Apparent						
140937775	11/5/2014	15:25	Wednesday	ROCK ST & TURK ST	22107	Hit & Run, No	Property Damage Only		#Inj: 0	Prv at Fault:1
Party 1	Driver	West	Improper Turning	Assoc Factor: None Apparent						
Party 2	Driver	West	Making Right Turn	Assoc Factor: None Apparent						
140940655	11/9/2014	23:50	Tuesday	TURK ST & MASON ST	172'	Direction: West	Dark, Street Light	Clear	#Inj: 0	Prv at Fault:1
Party 1	Driver	West	Proceeding Straight	Assoc Factor: None Apparent						
Party 2	Driver	West	Proceeding Straight	Assoc Factor: None Apparent						
140940403	11/19/2014	12:16	Saturday	TURK ST & KONG ST	212005	Hit & Run, No	Other, Visible Injury		#Inj: 4	# Killed: 0
Party 1	Bicyclist	East	Traveling Wrong Way	Not Stated						
Party 2	Bicyclist	East	Traveling Wrong Way	Not Stated						

TURK ST from VAN NESS AVE to MARKET ST										Page 19 of 27
2036539	12/19/2014	09:00	Friday	TURK ST & LEAVENWORTH ST	11'	Direction: West	Daylight	Clear	#Inj: 1	Prv at Fault:1
Party 1	Driver	West	Making Left Turn	Assoc Factor: Not Stated						
Party 2	Driver	West	Making Left Turn	Assoc Factor: Not Stated						
141013542	12/22/2014	07:18	Monday	TURK ST & TAYLOR ST	21453A	Hit & Run, Felony	Complaint of Pain		#Inj: 1	Prv at Fault:1
Party 1	Driver	West	Other Motor Vehicle	Traffic Signals and Signs						
Party 2	Driver	North	Proceeding Straight	Assoc Factor: None Apparent						
141002913	12/23/2014	04:00	Thursday	LEAVENWORTH ST & TURK ST	0'	Direction: Not Stated	Dark, Street Light	Clear	#Inj: 1	Prv at Fault:1
Party 1	Driver	West	Making Left Turn	Assoc Factor: None Apparent						
Party 2	Driver	West	Making Left Turn	Assoc Factor: None Apparent						
141097817	12/30/2014	18:23	Tuesday	MARKET ST & MASON ST	0'	Direction: Not Stated	Dark, Dawn	Clear	#Inj: 1	Prv at Fault:1
Party 1	Driver	West	Proceeding Straight	Assoc Factor: None Apparent						
Party 2	Driver	West	Proceeding Straight	Assoc Factor: None Apparent						
150005043	1/2/2015	17:20	Friday	TURK ST & TAYLOR ST	10'	Direction: East	Dark, Dawn	Clear	#Inj: 1	Prv at Fault:1
Party 1	Bicyclist	West	Proceeding Straight	Assoc Factor: None Apparent						
Party 2	Bicyclist	West	Proceeding Straight	Assoc Factor: None Apparent						
150054163	1/17/2015	02:09	Saturday	ROCK ST & TURK ST	0'	Direction: Not Stated	Dark, Street Light	Clear	#Inj: 1	Prv at Fault:1
Party 1	Driver	South	Proceeding Straight	Assoc Factor: None Apparent						
Party 2	Driver	South	Proceeding Straight	Assoc Factor: None Apparent						

TURK ST from VAN NESS AVE to MARKET ST										Page 20 of 27
150054163	1/17/2015	02:09	Saturday	ROCK ST & TURK ST	0'	Direction: Not Stated	Dark, Street Light	Clear	#Inj: 1	Prv at Fault:1
Party 1	Driver	South	Proceeding Straight	Assoc Factor: None Apparent						
Party 2	Driver	South	Proceeding Straight	Assoc Factor: None Apparent						
150054163	1/17/2015	02:09	Saturday	ROCK ST & TURK ST	0'	Direction: Not Stated	Dark, Street Light	Clear	#Inj: 1	Prv at Fault:1
Party 1	Driver	South	Proceeding Straight	Assoc Factor: None Apparent						
Party 2	Driver	South	Proceeding Straight	Assoc Factor: None Apparent						
150054163	1/17/2015	02:09	Saturday	ROCK ST & TURK ST	0'	Direction: Not Stated	Dark, Street Light	Clear	#Inj: 1	Prv at Fault:1
Party 1	Driver	South	Proceeding Straight	Assoc Factor: None Apparent						
Party 2	Driver	South	Proceeding Straight	Assoc Factor: None Apparent						

TURK ST from VAN NESS AVE to MARKET ST													
15095487	1/18/2015	1315	Sunday	TURK ST & LAMON ST	Rearend	Parted Motor Vehicle	Driving Under Influence	A	104'	Direction: East	Daylight	Clear	Prv at Fault:1
Party 1	Driver	West	Proceeding Straight										
Party 2	Passenger	West	Under Drug Influence										
Party 3	Driver	West	Proceeding Straight										
15025142	2/10/2015	1045	Tuesday	LAMON ST & TURK ST	Boardside	Other Motor Vehicle	Traffic Signals and Signs	A	0'	Direction: Not Stated	Daylight	Clear	Prv at Fault:0
Party 1	Driver	North	Proceeding Straight										
Party 2	Driver	West	Proceeding Straight										
Party 3	Driver	West	Proceeding Straight										
150125766	2/10/2015	1342	Tuesday	VAN NESS AVE & TURK ST	Side/wipe	Other Motor Vehicle	Unsafe Speed	0'	Direction: Not Stated	Daylight	Clear	Prv at Fault:1	
Party 1	Driver	South	Making Right Turn										
Party 2	Driver	South	Proceeding Straight										
Party 3	Driver	West	Proceeding Straight										
150130728	2/14/2015	1003	Saturday	POCK ST & TURK ST	Boardside	Bicycle	Improper Turning	22102	0'	Direction: Not Stated	Daylight	Clear	Prv at Fault:1
Party 1	Driver	South	Making U Turn										
Party 2	Driver	South	Proceeding Straight										
Party 3	Driver	West	Proceeding Straight										
150161378	2/22/2015	1928	Saturday	TURK ST & HONG ST	Rear End	Parted Motor Vehicle	Unsafe Speed	23550	59'	Direction: West	Dark, Street Light	Clear	Prv at Fault:0
Party 1	Driver	West	Proceeding Straight										
Party 2	Bicyclist	South	Not Stated										
Party 3	Driver	West	Proceeding Straight										
150200813	3/5/2015	1806	Thursday	TURK ST & HONG ST	Rear End	Other Motor Vehicle	Following Too Closely	21203	26'	Direction: East	Dark, Street Light	Clear	Prv at Fault:1
Party 1	Driver	East	Proceeding Straight										
Party 2	Driver	East	Proceeding Straight										
Party 3	Driver	East	Proceeding Straight										

TURK ST from VAN NESS AVE to MARKET ST													
150959970	6/8/2015	1645	Monday	TURK ST & AVATION ST	Side/wipe	Bicycle	Other Hazardous Movement	22517	135'	Direction: West	Daylight	Clear	Prv at Fault:1
Party 1	Driver	West	Parked										
Party 2	Bicyclist	West	Proceeding Straight										
Party 3	Driver	West	Proceeding Straight										
150952078	6/25/2015	01300	Thursday	TURK ST & LEAVENWORTH ST	Vehicle - Pedestrian	Vehicle - Pedestrian	Pedestrian/Violation	21955	21'	Direction: West	Dark, Street Light	Clear	Prv at Fault:1
Party 1	Pedestrian	North/Side	Other										
Party 2	Driver	West	Proceeding Straight										
Party 3	Driver	West	Proceeding Straight										
150954629	7/6/2015	0830	Monday	HOWL ST & TURK ST	Vehicle - Pedestrian	Vehicle - Pedestrian	Property Damage Only	21955A	0'	Direction: Not Stated	Daylight	Clear	Prv at Fault:1
Party 1	Driver	South	Making Left Turn										
Party 2	Pedestrian	West	Other										
Party 3	Pedestrian	West	Other										
150696287	7/12/2015	2113	Sunday	TURK ST & ROCK ST	Boardside	Other Motor Vehicle	Traffic Signals and Signs	21453A	0'	Direction: Not Stated	Dark, Street Light	Clear	Prv at Fault:1
Party 1	Driver	West	Proceeding Straight										
Party 2	Driver	West	Proceeding Straight										
Party 3	Driver	West	Proceeding Straight										
150624003	7/18/2015	0204	Saturday	TURK ST & ROCK ST	Vehicle - Pedestrian	Vehicle - Pedestrian	None Apparent	21453A	0'	Direction: Not Stated	Dark, Street Light	Clear	Prv at Fault:1
Party 1	Bicyclist	South	Proceeding Straight										
Party 2	Driver	West	Proceeding Straight										
Party 3	Driver	West	Proceeding Straight										
150624887	7/18/2015	1242	Saturday	TURK ST & HONG ST	Vehicle - Pedestrian	Vehicle - Pedestrian	Pedestrian/Violation	21955	22'	Direction: West	Daylight	Clear	Prv at Fault:1
Party 1	Pedestrian	North	Other										
Party 2	Driver	West	Proceeding Straight										
Party 3	Driver	West	Proceeding Straight										

TURK ST from VAN NESS AVE to MARKET ST													
150244207	3/6/2015	1330	Friday	HONG ST & TURK ST	Vehicle - Pedestrian	Bicycle	Other Hazardous Movement	22517	100'	Direction: Not Stated	Daylight	Clear	Prv at Fault:1
Party 1	Driver	Not Stated	Parked										
Party 2	Bicyclist	Not Stated	Proceeding Straight										
Party 3	Driver	Not Stated	Proceeding Straight										
150204956	3/7/2015	0212	Saturday	MASON ST & TURK ST	Boardside	Bicycle	Traffic Signals and Signs	21453A	0'	Direction: Not Stated	Dark, Street Light	Clear	Prv at Fault:1
Party 1	Bicyclist	West	Proceeding Straight										
Party 2	Driver	South	Proceeding Straight										
Party 3	Driver	South	Proceeding Straight										
150245063	3/19/2015	1641	Thursday	MARLET ST & MASON ST	Other	Other Motor Vehicle	Other Hazardous Movement	21203A	0'	Direction: Not Stated	Daylight	Clear	Prv at Fault:1
Party 1	Bicyclist	West	Proceeding Straight										
Party 2	Driver	West	Proceeding Straight										
Party 3	Driver	West	Proceeding Straight										
150246481	3/20/2015	0533	Friday	TURK ST & LEAVENWORTH ST	Boardside	Other Motor Vehicle	Not Stated	0'	Direction: Not Stated	Dark, Street Light	Clear	Prv at Fault:0	
Party 1	Driver	West	Proceeding Straight										
Party 2	Driver	West	Proceeding Straight										
Party 3	Driver	West	Proceeding Straight										
150409518	4/19/2015	0125	Sunday	VAN NESS AVE & TURK ST	Vehicle - Pedestrian	Vehicle - Pedestrian	Property Damage Only	21955	0'	Direction: South	Dark, Street Light	Clear	Prv at Fault:1
Party 1	Driver	South	Proceeding Straight										
Party 2	Driver	South	Proceeding Straight										
Party 3	Driver	South	Proceeding Straight										
150939321	5/2/2015	2328	Saturday	TURK ST & LEAVENWORTH ST	Side/wipe	Other Motor Vehicle	Unsafe Lane Change	21658A	109'	Direction: West	Dark, Street Light	Clear	Prv at Fault:1
Party 1	Driver	West	Proceeding Straight										
Party 2	Driver	West	Proceeding Straight										
Party 3	Driver	West	Proceeding Straight										

TURK ST from VAN NESS AVE to MARKET ST													
150634115	7/21/2015	1329	Tuesday	TURK ST & HONG ST	Vehicle - Pedestrian	Vehicle - Pedestrian	Unsafe Starting or Backing	22105	100'	Direction: East	Daylight	Clear	Prv at Fault:1
Party 1	Driver	South	Beckling										
Party 2	Pedestrian	West	Other										
Party 3	Pedestrian	West	Other										
150953438	7/22/2015	1400	Monday	VAN NESS AVE & TURK ST	Not Stated	Not Stated	Not Stated	0'	Direction: South	Not Stated	Not Stated	Clear	Prv at Fault:0
Party 1	Driver	South	Not Stated										
Party 2	Driver	South	Not Stated										
Party 3	Driver	South	Not Stated										
150718182	8/15/2015	1025	Saturday	TURK ST & VAN NESS AVE	Vehicle - Pedestrian	Vehicle - Pedestrian	Pedestrian/Violation	21456B	0'	Direction: Not Stated	Daylight	Clear	Prv at Fault:1
Party 1	Pedestrian	North	Proceeding Straight										
Party 2	Driver	West	Proceeding Straight										
Party 3	Driver	West	Proceeding Straight										
150971979	8/18/2015	0240	Tuesday	TRAYLOR ST & TURK ST	Vehicle - Pedestrian	Vehicle - Pedestrian	Pedestrian/Violation	21453D	0'	Direction: Not Stated	Dark, Street Light	Clear	Prv at Fault:1
Party 1	Pedestrian	East	Proceeding Straight										
Party 2	Driver	West	Proceeding Straight										
Party 3	Driver	West	Proceeding Straight										
150941023	10/28/2015	0120	Wednesday	TURK ST & LEAVENWORTH ST	Rear End	Parted Motor Vehicle	Driving Under Influence	23153A	0'	Direction: Not Stated	Dark, Street Light	Clear	Prv at Fault:1
Party 1	Driver	West	Proceeding Straight										
Party 2	Driver	West	Proceeding Straight										
Party 3	Driver	West	Proceeding Straight										
150970618	11/6/2015	2012	Friday	LEAVENWORTH ST & TURK ST	Vehicle - Pedestrian	Vehicle - Pedestrian	Ped/R/W Violation	21955A	0'	Direction: Not Stated	Dark, Street Light	Clear	Prv at Fault:1
Party 1	Driver	West	Making Left Turn										
Party 2	Driver	West	Making Left Turn										
Party 3	Pedestrian	North	Other										

TURK ST from VAN NESS AVE to MARKET ST														
150974256	11/9/2015	07:57	Sunday	Van Ness Ave & Turk St	Other Motor Vehicle	Traffic Signals and Signs	21453A	Male	Age 50	Dir: No	Daylight	Clear	# Inj: 2	# Killed: 0
Party 1	Driver	North	Proceeding Straight	None Apparent	Lap/Shoulder Harness Used	Cell Phone Not in Use								
Party 2	Driver	West	Proceeding Straight	None Apparent	Lap/Shoulder Harness Used	Cell Phone Not in Use								
Party 3	Driver	West	Proceeding Straight	None Apparent	Lap/Shoulder Harness Used	Cell Phone Not in Use								
150972119	11/9/2015	10:55	Monday	Hyde St & Turk St	Bicycle	Unsafe Speed	22350	Female	Age 39	Dir: Not Stated	Daylight	Clear	# Inj: 1	# Killed: 0
Party 1	Bicyclist	South	Proceeding Straight	None Apparent	M/C Helmet Driver: Yes	Cell Phone Not in Use								
Party 2	Driver	South	Stopped in Road	None Apparent	Lap/Shoulder Harness Used	Cell Phone Not in Use								
Party 3	Driver	South	Stopped in Road	None Apparent	Lap/Shoulder Harness Used	Cell Phone Not in Use								
150994595	11/9/2015	09:55	Sunday	Hyde St & Turk St	Vehicle	Unknown	0	Dir: Not Stated	Daylight	Clear	# Inj: 1	# Killed: 0		
Party 1	Pedestrian	East	Proceeding Straight	None Apparent	Cell Phone Not in Use									
Party 2	Driver	South	Making Left Turn	None Apparent	Lap/Shoulder Harness Used	Cell Phone Not in Use								
Party 3	Driver	South	Making Left Turn	None Apparent	Lap/Shoulder Harness Used	Cell Phone Not in Use								
151029999	11/27/2015	09:30	Friday	Turk St & Van Ness St	Vehicle	Unsafe Lane Change	21658A	Male	Age 30	Dir: Not Stated	Daylight	Clear	# Inj: 0	# Killed: 0
Party 1	Driver	West	Proceeding Straight	None Apparent	Cell Phone Not in Use									
Party 2	Driver	West	Proceeding Straight	None Apparent	Cell Phone Not in Use									
Party 3	Driver	West	Proceeding Straight	None Apparent	Cell Phone Not in Use									
151002325	12/8/2015	14:38	Tuesday	Leavenworth St & Turk St	Head-On	Pedestrian	21959A	Female	Age 51	Dir: Not Stated	Daylight	Clear	# Inj: 0	# Killed: 0
Party 1	Driver	North	Making Left Turn	None Apparent	Cell Phone Not in Use									
Party 2	Pedestrian	North	Making Left Turn	None Apparent	Cell Phone Not in Use									
Party 3	Pedestrian	North	Making Left Turn	None Apparent	Cell Phone Not in Use									
151073160	12/11/2015	13:38	Friday	Turk St & Van Ness Ave	Other Motor Vehicle	Improper Turning	22107	Male	Age 59	Dir: Not Stated	Daylight	Clear	# Inj: 0	# Killed: 0
Party 1	Driver	West	Stopped in Road	None Apparent	Lap/Shoulder Harness Used	Cell Phone Not in Use								
Party 2	Driver	West	Stopped in Road	None Apparent	Lap/Shoulder Harness Used	Cell Phone Not in Use								
Party 3	Driver	West	Stopped in Road	None Apparent	Lap/Shoulder Harness Used	Cell Phone Not in Use								

TURK ST from VAN NESS AVE to MARKET ST														
160176696	2/29/2016	15:53	Monday	Turk St & Market St	Vehicle	Pedestrian	21955	Male	Age 41	Dir: Not Stated	Daylight	Clear	# Inj: 1	# Killed: 0
Party 1	Driver	North	Emerging Traffic	None Apparent	Cell Phone Not in Use									
Party 2	Driver	North	Emerging Traffic	None Apparent	Cell Phone Not in Use									
Party 3	Driver	North	Emerging Traffic	None Apparent	Cell Phone Not in Use									
160197482	3/5/2016	23:45	Saturday	Turk St & Leavenworth St	Vehicle	Pedestrian	21453A	Female	Age 30	Dir: Not Stated	Dark - Street Light	Clear	# Inj: 1	# Killed: 0
Party 1	Driver	West	Proceeding Straight	None Apparent	Cell Phone Not in Use									
Party 2	Driver	West	Proceeding Straight	None Apparent	Cell Phone Not in Use									
Party 3	Driver	West	Proceeding Straight	None Apparent	Cell Phone Not in Use									

Street: TURK ST between VAN NESS AVE and MARKET ST
 Incident Intersection Related: True
 Start Date: 1/1/2015
 Start Time: 00:00:00

TURK ST from VAN NESS AVE to MARKET ST														
151008941	12/17/2015	16:30	Thursday	Turk St & Leavenworth St	Vehicle - Pedestrian	Improper Turning	22100B	Male	Age 23	Dir: Not Stated	Daylight	Clear	# Inj: 0	# Killed: 0
Party 1	Driver	West	Making Left Turn	None Apparent	Lap/Shoulder Harness Used	Cell Phone Not in Use								
Party 2	Driver	West	Making Left Turn	None Apparent	Lap/Shoulder Harness Used	Cell Phone Not in Use								
Party 3	Driver	West	Making Left Turn	None Apparent	Lap/Shoulder Harness Used	Cell Phone Not in Use								
160024675	1/9/2016	20:33	Saturday	Turk St & Hyde St	Other Motor Vehicle	Improper Turning	22107	Male	Age 23	Dir: Not Stated	Daylight	Clear	# Inj: 0	# Killed: 0
Party 1	Driver	West	Proceeding Straight	None Apparent	Lap/Shoulder Harness Used	Cell Phone Not in Use								
Party 2	Driver	West	Proceeding Straight	None Apparent	Lap/Shoulder Harness Used	Cell Phone Not in Use								
Party 3	Driver	West	Proceeding Straight	None Apparent	Lap/Shoulder Harness Used	Cell Phone Not in Use								
160054434	1/18/2016	14:20	Saturday	Jones St & Turk St	Other Motor Vehicle	Unsafe Stopping or Backing	22106	Male	Age 35	Dir: Not Stated	Daylight	Clear	# Inj: 0	# Killed: 0
Party 1	Driver	North	Backing	None Apparent	Cell Phone Not in Use									
Party 2	Driver	South	Stopped in Road	None Apparent	Lap/Shoulder Harness Used	Cell Phone Not in Use								
Party 3	Driver	South	Stopped in Road	None Apparent	Lap/Shoulder Harness Used	Cell Phone Not in Use								
160039899	1/22/2016	12:50	Thursday	Turk St & Rolfs St	Other Motor Vehicle	Unknown	12500A	Female	Age 51	Dir: Not Stated	Daylight	Clear	# Inj: 0	# Killed: 0
Party 1	Driver	East	Backing	None Apparent	Lap/Shoulder Harness Used	Cell Phone Not in Use								
Party 2	Driver	East	Backing	None Apparent	Lap/Shoulder Harness Used	Cell Phone Not in Use								
Party 3	Driver	East	Backing	None Apparent	Lap/Shoulder Harness Used	Cell Phone Not in Use								
160016936	2/24/2016	01:07	Sunday	Turk St & Jones St	Other Motor Vehicle	Pedestrian Violation	21453A	Female	Age 41	Dir: Not Stated	Dark - No Street Light	Clear	# Inj: 1	# Killed: 0
Party 1	Driver	South	Proceeding Straight	None Apparent	Cell Phone Not in Use									
Party 2	Driver	South	Proceeding Straight	None Apparent	Cell Phone Not in Use									
Party 3	Driver	South	Proceeding Straight	None Apparent	Cell Phone Not in Use									

Scriptlet for Query: