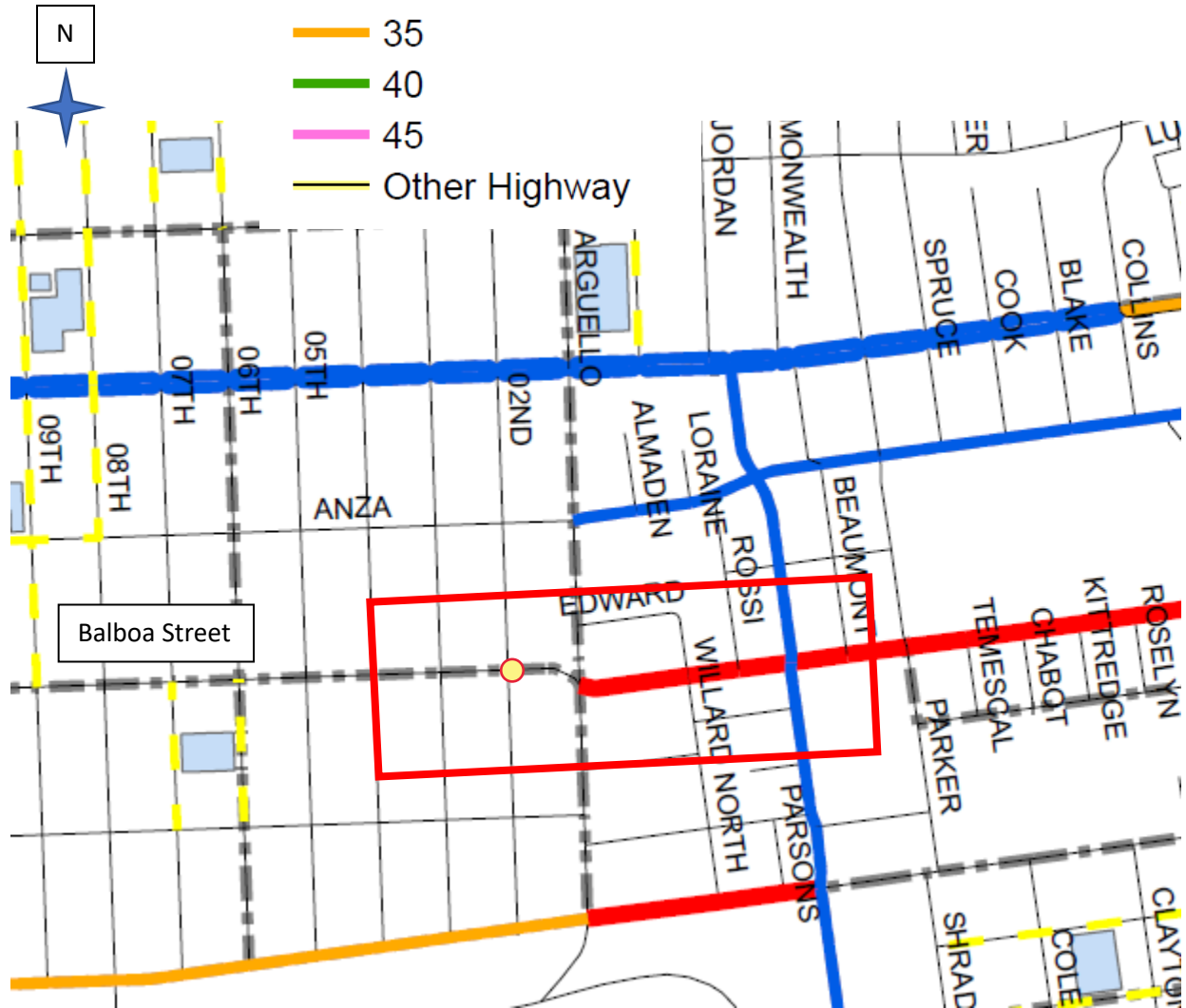


SFMTA - TASC SUMMARY SHEET

<p>PreStaff_Date: 1/5/2021</p> <p>Requested_by: SFMTA <i>KS DLA</i></p> <p>Handled: Kevin Shue, 646-2046</p> <p>Section Head : CL <i>BT</i> for CL</p>	<p><input type="checkbox"/> Public Hearing Consent</p> <p><input checked="" type="checkbox"/> Public Hearing Regular</p> <p><input type="checkbox"/> Informational / Other PH - Regular</p>	<p>No objections: _____</p> <p>Item Held: _____</p> <p>Other: _____</p>
<p>Location: 2nd Avenue and Balboa Street</p>		
<p>Subject: Stop Sign</p>		
<p>PROPOSAL / REQUEST: ESTABLISH - STOP SIGN Balboa Street eastbound and westbound at 2nd Avenue, making this intersection an all-way stop</p> <p>Supervisor District 1 Kevin Shue, Kevin.Shue@sfmta.com</p>		
<p>BACKGROUND INFORMATION / COMMENTS</p> <p>5 collisions in 2019, 1 involving Muni 31 line Neighbor reported 7 additional collisions in 5 year span not reflected in SFPD reported collisions, including 2 involving Muni.</p> <p>31 Balboa (currently not in service during COVID-19 pandemic) Daily boardings: 10,000/day 31AX: 1,300/day 31BX: 1,100/day</p>		
<p>HEARING NOTIFICATION AND PROCESSING NOTES:</p>		<p>ENVIRONMENTAL CLEARANCE BY: <input checked="" type="checkbox"/> SFMTA <input type="checkbox"/> Attached <input type="checkbox"/> Pending</p>

SPEED LIMITS

- De Facto (CVC)
- 25
- 30
- 35
- 40
- 45
- Other Highway



Prepared by Kevin Shue
12/23/2020

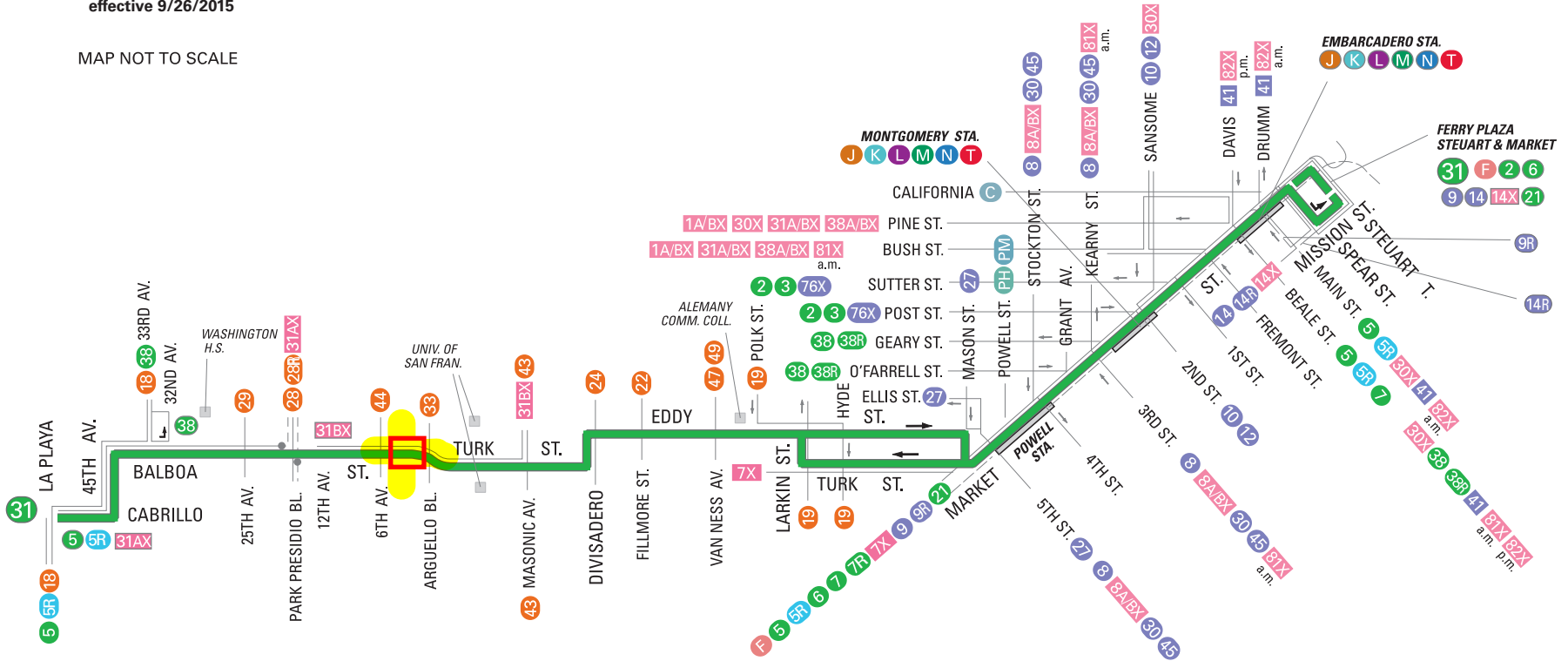


SFMTA
Municipal
Transportation
Agency

31 BALBOA

effective 9/26/2015

MAP NOT TO SCALE



SERVICE AREA

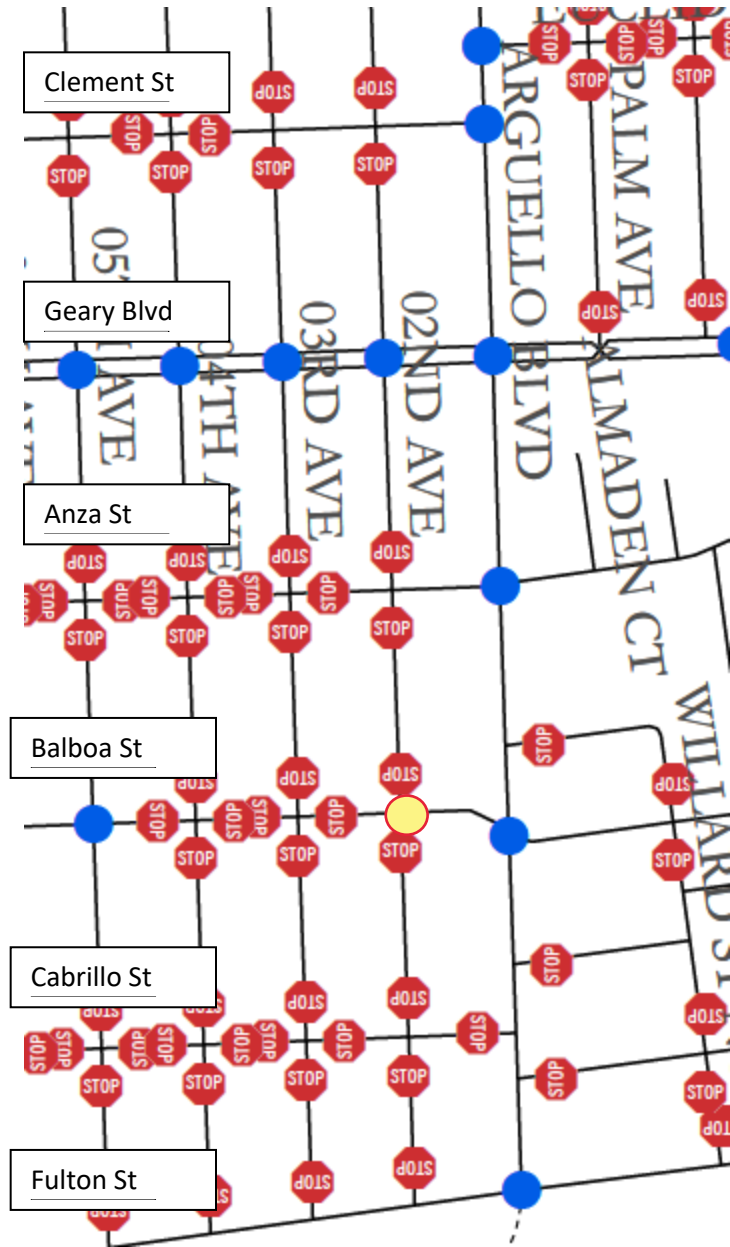


- 31 Terminal
- Local service
- Connecting Muni service
- Express service
- Station
- Weekday approximately 7 - 9 a.m. and 4 - 6 p.m.

E 76X WEEKENDS AND HOLIDAYS ONLY

NORTH

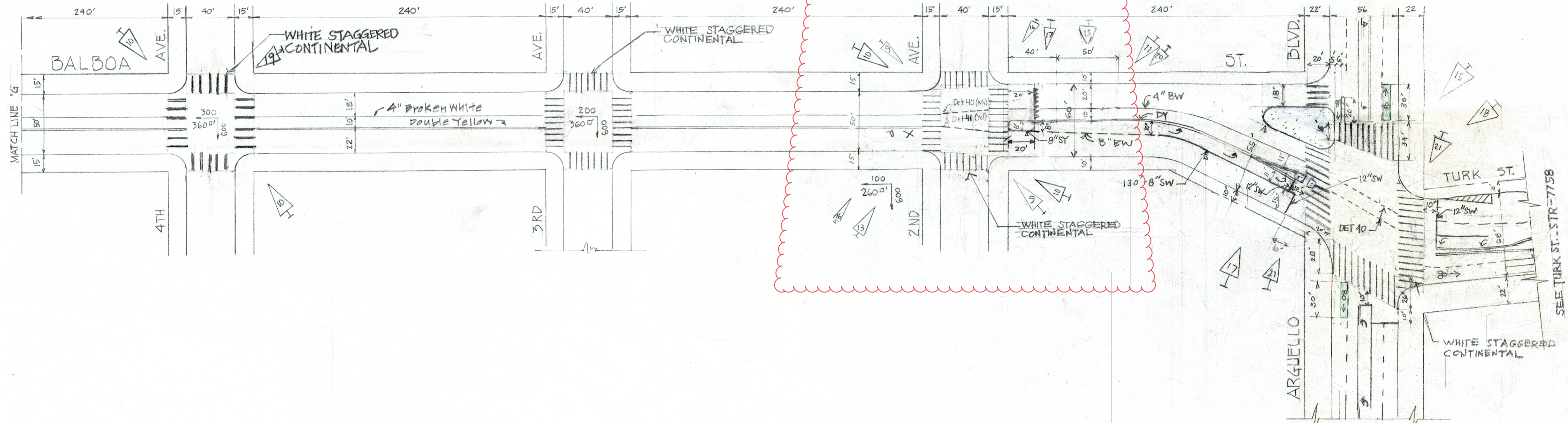
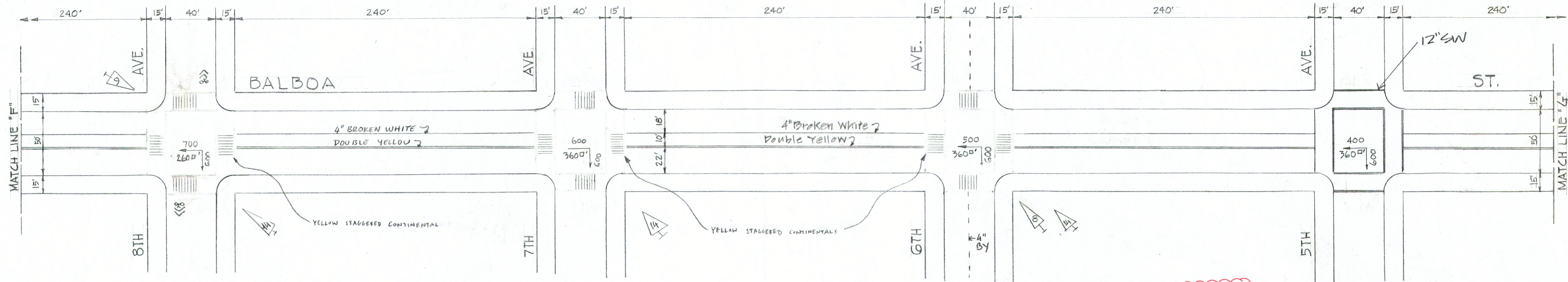
Prepared by Kevin
Shue
12/23/2020



Prepared by Kevin Shue
12/23/2020

Existing treatments at 2nd and Balboa

1. Daylighting on Balboa
2. Contis
3. Yield teeth on Balboa
4. Hatching on SW corner
5. Pedestrian crossing signs for xing Balboa
6. Ped Xing Striping on Balboa
7. Painted island on Balboa ES
8. 25mph limit ahead east of Arguello
9. 25mph limit sign at 2nd Ave
10. Cross Traffic Does Not Stop signs on 2nd
11. Island widening for WB Balboa at Arguello (completed winter 2019)
12. Speed humps on 2nd ave (coming soon)



Prepared by Kevin Shue
12/23/2020

21	ADD ADV LIMIT LINES, GREEN BIKE LANES, REVISE WHITE STAGG. CONTIS, REMOVE ISLAND SHADDED, REVERSE DOUBLE YELLOW @ ARGUELLO	MS	C.BELK
20	ADD WB PED XINGS @ 2ND AVE	MS	C.BELK

19	7-25-17	ADDED WHITE STAGG. CONTIS @ 4TH AVE SW	CH
18	10-26-16	UPGRADED TO WHITE STAGG. CONTINENTALS & ADDED 8\"/>	
17		ADDED EB LT POCKET @ ARGUELLO, ADDED PRINTED MEDIAN @ 2ND AV AND 3RD, EXTENDED BIKE LANE FOR EB ARGUELLO	GT
16	3-10-15	ADDED WHITE STAGGERED CONTIS, PEB XING, WHITE YIELD TRUCK, and 4\"/>	
15	4-24-14	UPGRADED PER TRUCK TEST OF 2ND AV TO USE LAST WIDTH, XWALKS, AND DOUBLE YELLOW	BW
14	12-13-04	ADDED LARGER CROSSWALKS AT 6TH, 7TH AND 8TH	PL
13	7-30-03	GUIDE LINES AT 2ND AVENUE	TF
12	3-25-91	CHANGE TITLE BLOCK FOR RESURFACING	AHA
11	5-10-77	EXTEND DBL. E & REMOVE GUIDE LINES @ 2ND	MM
10	11-18-76	REMOVE CHANNELIZATION @ 2ND AV AND 8TH AVE.	MD
9	7-12-76	ADDED CURB BULBS ON 8TH AVE & 2ND AVE.	MM
8	7-12-72	REMOVED SLOW SCHOOL XINGS E & W OF 6TH AV	RP

DESIGNED BY	DATE
DRAWN BY	DATE
TRACED BY	DATE
CHECKED BY	DATE

CITY AND COUNTY OF SAN FRANCISCO
DEPARTMENT OF PARKING AND TRAFFIC

TRAFFIC STRIPING
BALBOA ST.
33RD AVE TO ARGUELLO

SCALE 1" = 50'

SHEET 3 OF 3 SHEETS

NO.	DATE	DESCRIPTION	BY
TABLE OF CHANGES			
CAUTION: CHECK WITH TRACING TO SEE IF YOU HAVE LATEST REVISION			

APPROVED
SECTION ENG. *M.S.R.* 7-28-72
DATE

APPROVED
DATE *7/28/17*
FILE STR-1579.2
CHANGE 21

2nd Avenue, southbound, approaching Balboa Street



2nd Avenue, southbound, looking east at Balboa Street



2nd Avenue, southbound, looking east at Balboa Street after inching forward



2nd Avenue, southbound, looking west at Balboa Avenue



2nd Avenue, southbound, looking west at Balboa Avenue after inching forward



Balboa Street, westbound, approaching 2nd Avenue



Balboa Street, westbound, looking north at 2nd Avenue



2nd Avenue, northbound, looking west at Balboa Street



2nd Avenue, northbound, looking west at Balboa Street after inching forward



2nd Avenue, northbound, looking east at Balboa Street



2nd Avenue, northbound, looking east at Balboa Street after inching forward



Balboa Street, eastbound, approaching 2nd Avenue



TransBASE Internal Dashboard

Geographic Extent: 27224000: BALBOA ST at 02ND AVE

Spatial Intersect: SFMTA Intersection Related (<=20ft or <=150ft if Rear End)

Data Range: 10/01/2015 to 09/30/2020

Pull Date: 12/10/2020

Collision/Party/Victim Table

Showing 1 to 5 of 5 entries

Count of Fatal Collisions: 0

Count of Non-Fatal Injury Collisions: 5

Total Count of Fatal/Non-Fatal Injury Collisions: 5

Case ID	Collision Date	Collision Time	Day of Week	Primary Road	Secondary Road	Distance	Direction	Party 1 Type	Party 1 Direction of Travel	Party 1 Movement Preceding Crash	Party 2 Type	Party 2 Direction of Travel	Party 2 Movement Preceding Crash	Vehicle Code Violation	Highest Degree of Injury	Type of Collision	Motor Vehicle Involved With	Weather	Lighting
190953389	12/19/2019	19:37	Thursday	BALBOA ST	02ND AVE	0	Not Stated	Driver	North	Proceeding Straight	Driver	West	Proceeding Straight	CVC 21800(a)	Injury (Complaint of Pain)	Broadside	Other Motor Vehicle	Clear	Dark - Street Lights
190844170	11/07/2019	18:00	Thursday	BALBOA ST	02ND AVE	0	Not Stated	Driver	South	Proceeding Straight	Driver	West	Proceeding Straight	CVC 22450(a)	Injury (Complaint of Pain)	Broadside	Motor Vehicle on Other Roadway	Clear	Dark - Street Lights
190624756	08/23/2019	16:37	Friday	BALBOA ST	02ND AVE	0	Not Stated	Driver	North	Proceeding Straight	Driver	East	Proceeding Straight	CVC 21802(a)	Injury (Complaint of Pain)	Broadside	Other Motor Vehicle	Clear	Daylight
190281760	04/20/2019	16:15	Saturday	02ND AVE	BALBOA ST	0	Not Stated	Driver	North	Proceeding Straight	Driver	West	Proceeding Straight	CVC 22450(a)	Injury (Other Visible)	Broadside	Other Motor Vehicle	Clear	Daylight
190187635	03/15/2019	18:03	Friday	BALBOA ST	02ND AVE	0	Not Stated	Driver	South	Making Left Turn	Bicyclist	East	Proceeding Straight	CVC 21801(a)	Injury (Other Visible)	Broadside	Bicycle	Clear	Dusk - Dawn

Prepared by Kevin Shue
12/23/2020

TransBASE Internal Dashboard

Geographic Extent: 27224000: BALBOA ST at 02ND AVE

Spatial Intersect: SFMTA Intersection Related (<=20ft or <=150ft if Rear End)

Data Range: 10/01/2015 to 09/30/2020

Pull Date: 12/10/2020

Metadata Information

Collision Filters

Database Source: TransBASESF.org
Database Pull Date: 12/10/2020
Collision Level: Injury Collisions
Boundary: 27224000: BALBOA ST at 02ND AVE
Collision Dates: 10/01/2015 to 09/30/2020
Collision Month Filter(s): No Restrictions
Collision Distance: Any Distance
Collision Severity Filter(s): No Restrictions
Primary Collision Factor Filter(s): No Restrictions
Collision Type Filter(s): No Restrictions
Intersection/ Midblock: SFMTA Intersection Related (<=20ft or <=150ft if Rear End)

Party Filters

Party Involved Type: No Restrictions
Party Involved Gender: No Restrictions
Party Involved at Fault: No Restrictions
Party Involved Age: No Restriction
Party Involved Sobriety: No Restrictions
Party Involved Condition: No Restrictions
Party Involved Direction of Travel: No Restrictions
Party Involved Safety Equipment 1: No Restrictions
Party Involved Safety Equipment 2: No Restrictions
Party Involved Insurance: No Restrictions
Party Involved Other Associated Factors : No Restrictions
Party Involved Movement Preceding Collision: No Restrictions
Party Involved Vehicle Type: No Restrictions
Party Involved Race: No Restrictions
Party Involved Special Info: No Restrictions

Victim Filters

Victim Involved Role: No Restrictions
Victim Involved Degree of Injury: No Restrictions
Victim Involved Age: No Restriction
Victim Involved Seating Position: No Restrictions
Victim Involved Safety Equipment: No Restrictions
Victim Involved Ejected: No Restrictions

Environmental Filters

Nearest Traffic Control: No Restriction
Intersecting Speed Limit: No Restriction
Intersecting Network: No Restriction
Intersecting Street Class: No Restriction
Weather Description: No Restrictions
Lighting Description: No Restrictions

Date of Incident	Mode	Incident Type	Location On	Location At	Description of Location	Station, Route or Street Name Associated with Incident	Description of the Incident	Weather	Traffic	Lighting
8/23/2019	Bus	Collision	BALBOA ST	02ND AVE	inbound	31 Balboa Line	As I was traveling Ob on balboa & 2nd ave when a blue van ran the stop sign and contact was made. TMC was notified and emergency action was taken I asked if anyone was hurt or needed medical attention 1 passenger said yes and I was transported to the hospital. The police ambulance 2 inspectors & 2 managers was at the scene.	Clear	Medium	Daylight
10/22/2016	Bus	Collision	BALBOA ST	02ND AVE	inbound	31 Balboa	I was going straight inbound on Balboa & 2nd Ave. and a car run the stop sign and made a contact with the bus	Clear	Medium	Daylight