

# Proposal Detail: Arleta to Brussels Stairs

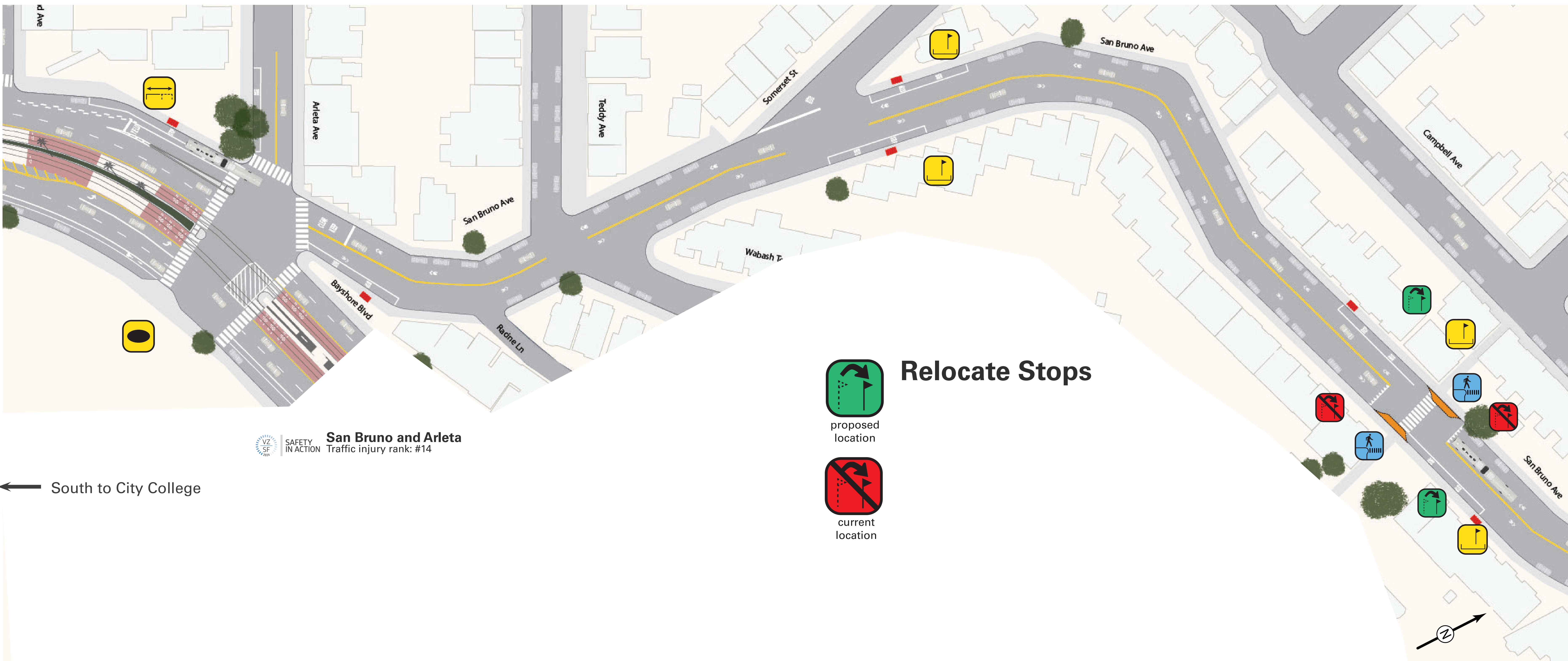
 **Extend Bus Zones**  
at Arleta

 **Intersection Safety Measure**  
at Arleta/Bayshore

 **New Bus Zones**  
at 3800 San Bruno Ave  
(Brussels St Stairs)



 **New Bus Zones**  
at Somerset St

 **New Pedestrian Bulbs**  
at 3800 San Bruno Ave  
(Brussels St Stairs)



 SAFETY IN ACTION  
**San Bruno and Arleta**  
Traffic injury rank: #14

← South to City College

 **Relocate Stops**  
proposed location  
 current location

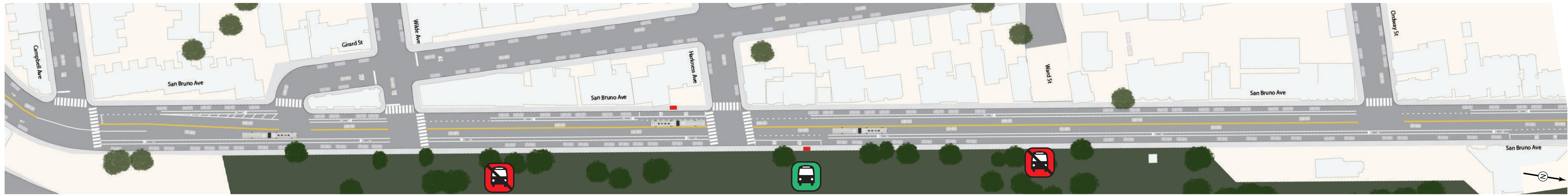
North to Downtown →



# Proposal Detail: Campbell to Ordway

 **New Inbound Stop**  
at Harkness St

 **Remove Inbound Stops**  
at Ward St and at Wilde Ave



← South to City College

North to Downtown →




# Proposal Detail: Mansell to Paul/Dwight

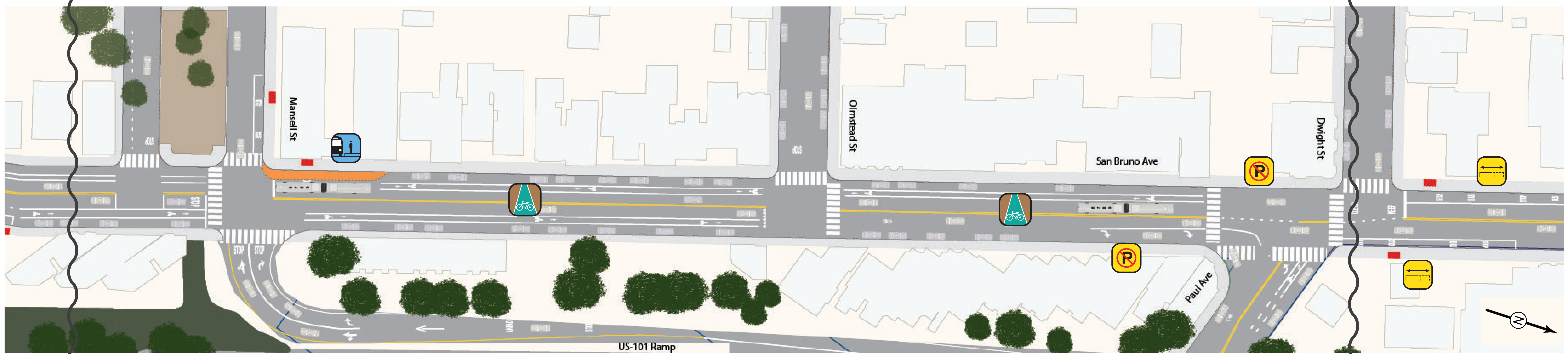
 **New Transit Bulb**  
at Mansell St (southbound)

 **Extend Bus Zones**  
at Dwight St

 **Parking Removal**  
on San Bruno Ave at Paul Ave

 **Bike Lane**  
on San Bruno Ave from Mansell St to Paul Ave

## New Bike Lane Proposed




← South to City College

 SAFETY IN ACTION **San Bruno and Paul**  
Traffic injury rank: #405


North to Downtown →

# Proposal Detail: Woolsey to Bacon

 **Remove Stop**  
at Woolsey St

 **Add parking meters**  
from Woolsey St to at Wayland St  
On Woolsey St and Wayland St, East  
of San Bruno Ave

 **Rapid Flashing Beacon**  
at Wayland St

 **New Turn Pockets**  
at Bacon St

 **New Transit Bulbs**  
at Bacon St

 **New Pedestrian Bulbs**  
at Wayland St, Woolsey St

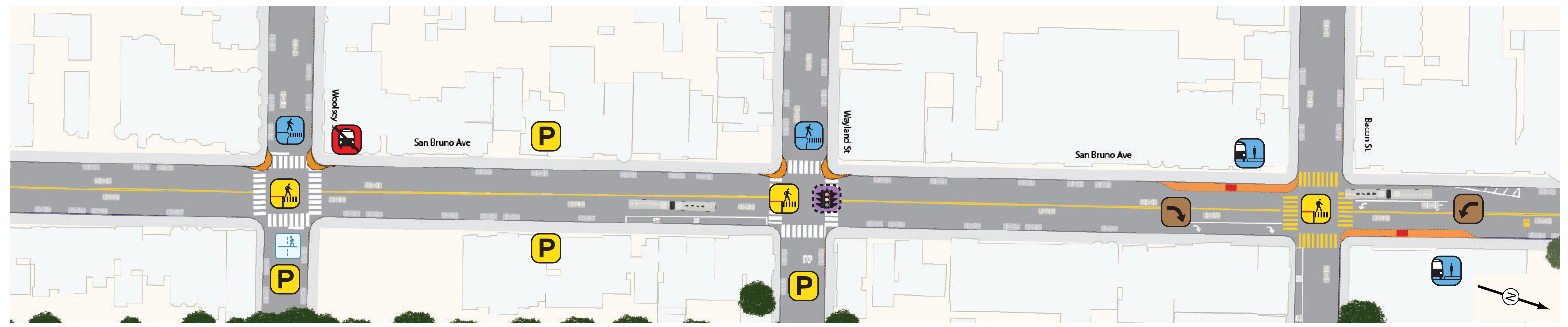
 **Daylighting Intersection**  
at Woolsey St, Wayland St, and  
Bacon St

 **Painted Safety Zones**  
at Wayland St

 SAFETY IN ACTION **San Bruno and Woolsey**  
Traffic injury rank: #415

 SAFETY IN ACTION **San Bruno and Wayland**  
Traffic injury rank: #241

 SAFETY IN ACTION **San Bruno and Bacon**  
Traffic injury rank: #39



← South to City College

North to Downtown →



# Proposal Detail: Burrows to Silver



proposed location



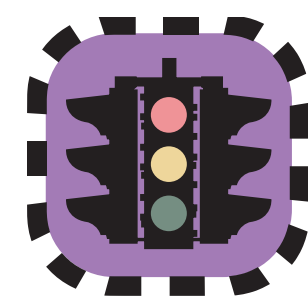
current location



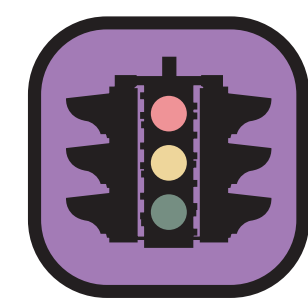
**Right Turn Lane**  
on northbound San Bruno Ave at grocery store



**New Left Turn Pockets**  
on Silver Ave



**Rapid Flashing Beacon**  
at Burrows St



**New Traffic Signal**  
at Felton St



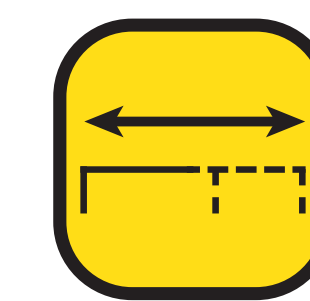
**New Transit Bulbs**  
at Thorton Street (northbound) and Silver (northbound)



**New Pedestrian Bulbs**  
at Burrows St



**Convert Paking to AM Loading & community Space**  
on Thornton St



**Extend Bus Zones**  
at Silver Ave and at Thornton St



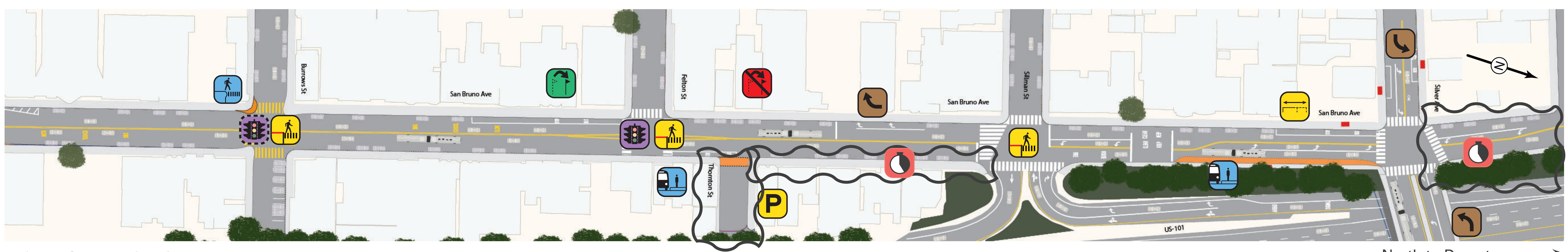
**Daylighting Intersection**  
at Burrows St, Felton St, and Sillman St



**AM Temporary 2nd Lane**  
on San Bruno Ave (east curb) from Thorton to Silliman east from Silver North

**San Bruno and Felton**  
Traffic injury rank: #414

**San Bruno and Silver**  
Traffic injury rank: #83



**Thorton Community Alley Greening**  
Parking converted to community green space with part-time loading available for trucks



**ALEMANY INTERCHANGE IMPROVEMENT STUDY**  
North of Silver Ave  
<http://www.sfcta.org/alemny-interchange-improvement-study>