



**SFMTA**  
Municipal  
Transportation  
Agency



**San Francisco  
Planning  
Department**

# **T-Third – Phase 3 Concept Study**

**December 2, 2014**

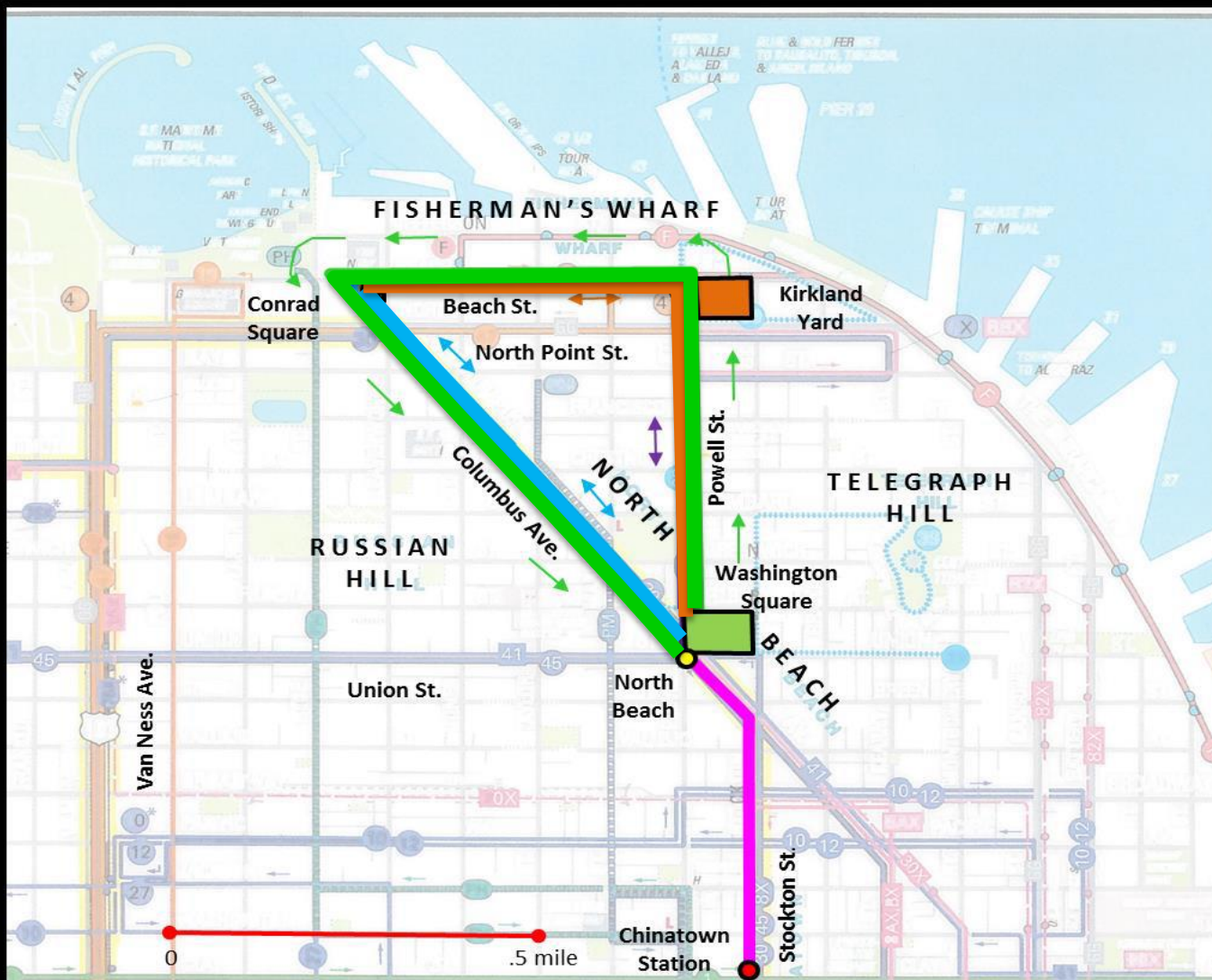
# Origins of the Study

- **Interest in the extension due to T-Third Phase 2 (Central Subway) project – especially after tunnel boring machines reach North Beach**
- **Interest from the Board of Supervisors**
- **Funds approved for limited consultant assistance by SFCTA Board – March 2014**
  - **Three agency team: SFMTA, SFCTA and SF Planning Department**
- **Concept Study started in March 2014 and a draft report completed in October 2014**

# Concept Alignments

## T-Third – Phase 3 Conceptual Alignment Alternatives

- Option 1:  
Columbus Avenue (2-way)
- Option 2A  
Powell Street (2-way)
- — Option 2B  
Powell Street (Option 2A) +  
Beach Street (2-way)
- Option 3  
Powell Street–Beach  
Street–Columbus Avenue  
(One-way Loop)
- Concept Station Site
- T-Third Phase 2  
(Existing tunnels – no tracks)
- Central Subway Station



# Concept Alignments

Number	1-1	1-2	2A-1	2A-2	2A-3	2A-4	2A-5	2A-6	2B-1	2B-2	2B-3	2B-4	3-1	3-2
Street (s)	Columbus		Powell						Powell-Beach				One-Way Loop	
Subway / Surface	Subway / Surface	Subway	Subway / Surface	Subway	Subway / Surface	Subway	Subway / Surface	Subway	Subway / Surface	Subway	NOT FEASIBLE	NOT FEASIBLE	Subway / Surface / Subway	Subway
Station (s)	North Beach Conrad Square	North Beach Conrad Square	North Beach Kirkland Yard	North Beach Kirkland Yard	North Beach Kirkland Yard	North Beach Kirkland Yard	North Beach Kirkland Yard	North Beach Kirkland Yard	North Beach Kirkland Yard Conrad Square	North Beach Kirkland Yard Conrad Square	NOT FEASIBLE	NOT FEASIBLE	North Beach Kirkland Yard Conrad Square	North Beach Kirkland Yard Conrad Square

## Data Highlights

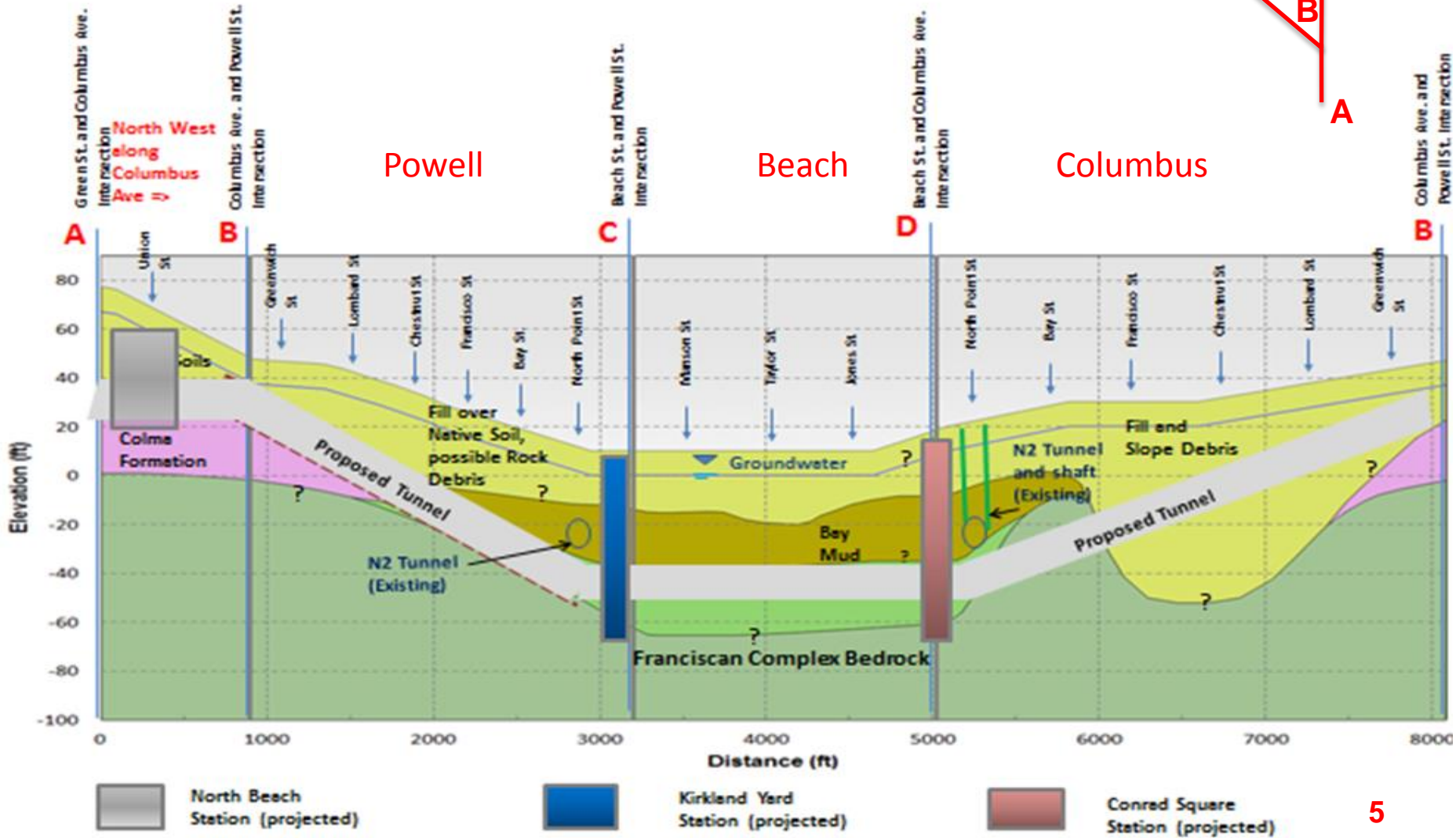
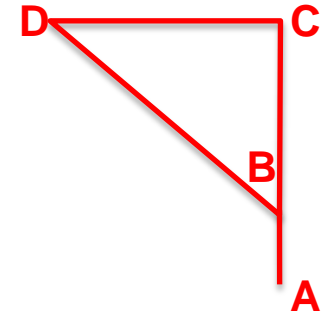
**4 Corridors**

**14 Concept Alignments**

**2 or 3 stations**

**Subway and Subway-Surface combination**

# Constructability Ground Cross Sections





# Constructability Issues



Areas of possible liquefaction

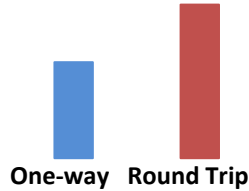
*Data Highlight*  
*No Fatal Flaws*

Areas at risk with sea-level rise



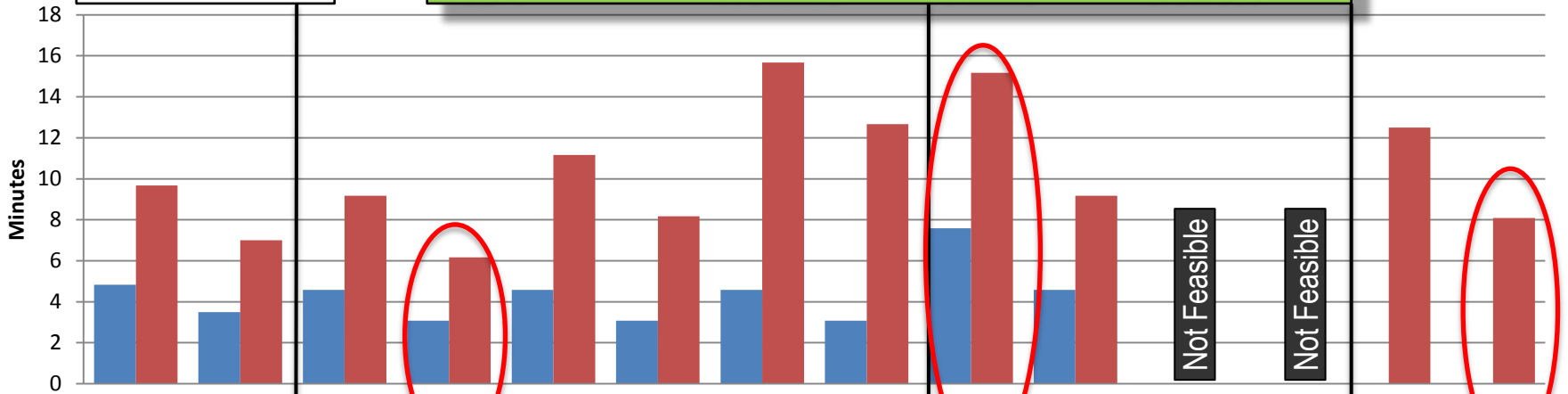
# Travel Time Estimates

## Legend



## Data Highlights

Concept	One-way	Round Trip	Rating
2A-2	3 mins	7 mins	fastest
3-2 Loop	N/A	8 mins	fastest loop
2B-1	7½ mins	15 mins	slowest



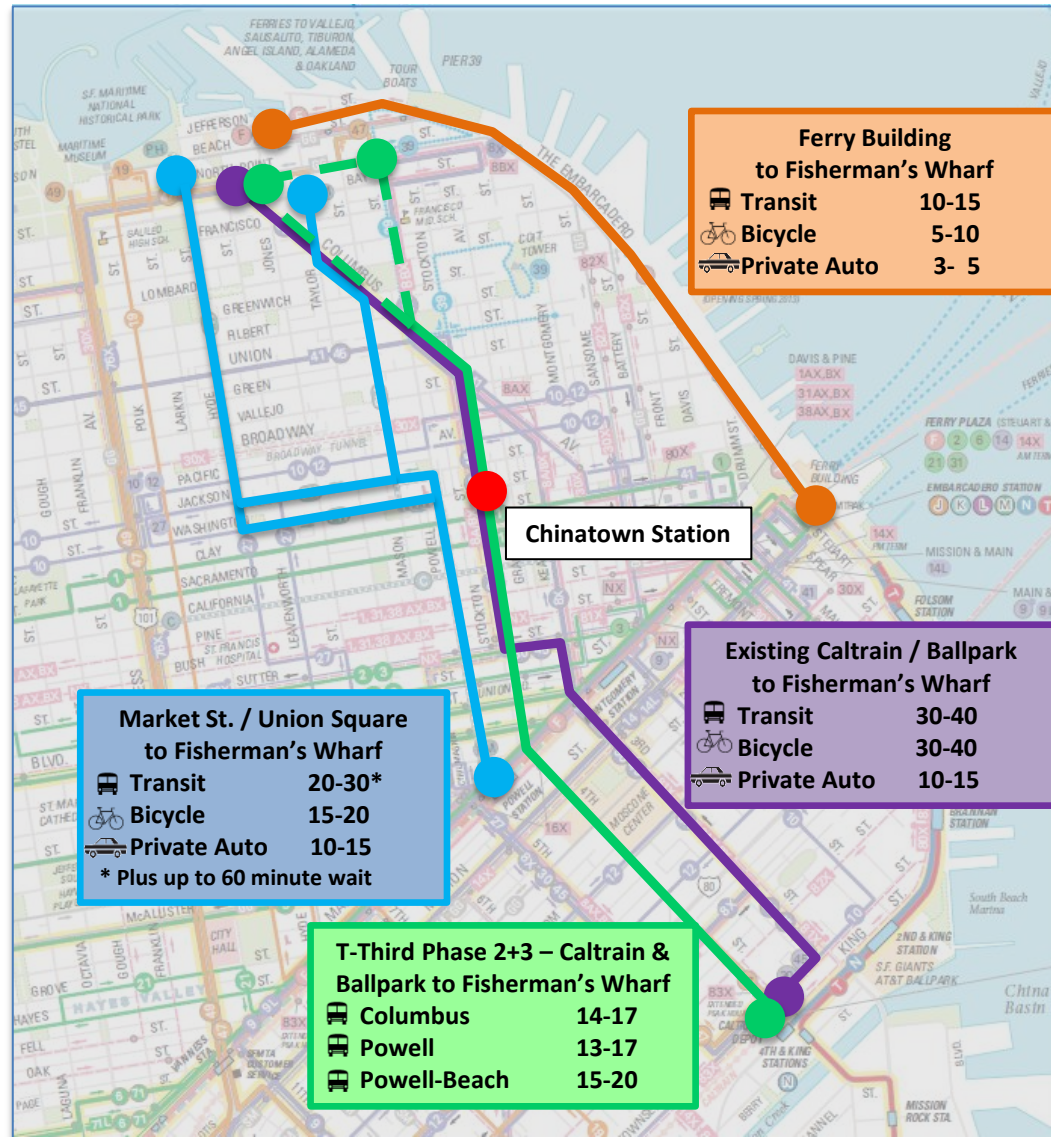
Number	1-1	1-2	2A-1	2A-2	2A-3	2A-4	2A-5	2A-6	2B-1	2B-2	2B-3	2B-4	3-1	3-2
Street (s)	Columbus		Powell						Powell-Beach				One-Way Loop	
Subway / Surface	Subway / Surface	Subway	Subway / Surface	Subway	Subway / Surface	Subway	Subway / Surface	Subway	Subway / Surface	Subway	Subway / Surface / Subway	Subway / Surface	Subway / Surface / Subway	Subway
Station (s)	North Beach Conrad Square	North Beach Conrad Square	North Beach Kirkland Yard	North Beach Kirkland Yard	North Beach Kirkland Yard	North Beach Kirkland Yard	North Beach Kirkland Yard	North Beach Kirkland Yard	North Beach Kirkland Yard Conrad Square	North Beach Kirkland Yard Conrad Square	North Beach Kirkland Yard Conrad Square	North Beach Kirkland Yard Conrad Square	North Beach Kirkland Yard Conrad Square	North Beach Kirkland Yard Conrad Square

7

# Travel Time Comparison

## Data Highlight

50% - 65% quicker than  
existing transit service



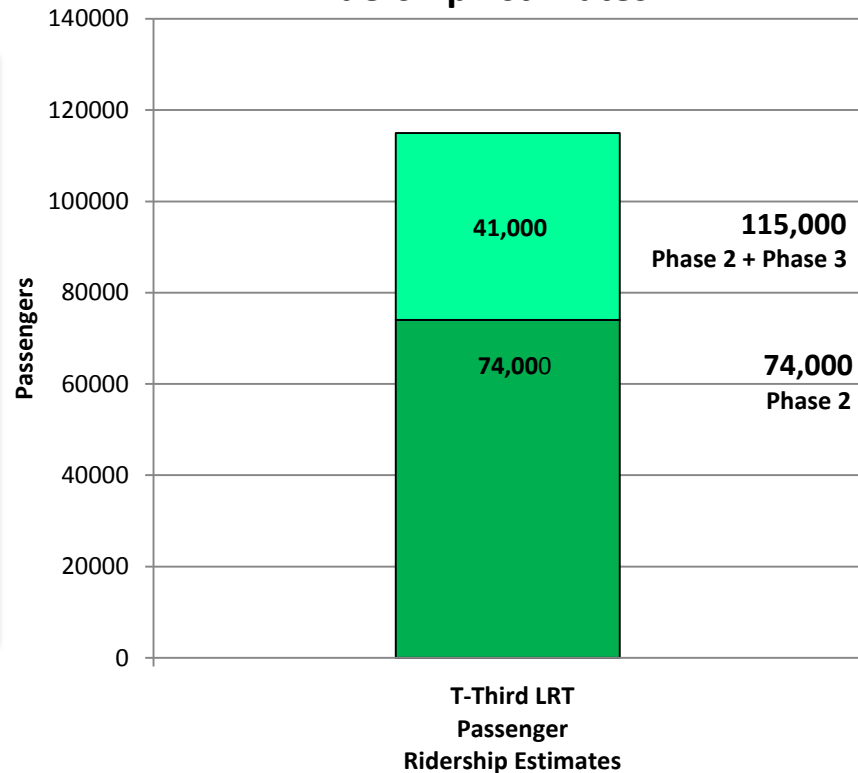


# Daily Ridership Estimates

## Data Highlights

- *55% increase in T-Line passenger levels*
- *At least 1/4 of the increase is from new trips on the Muni system*
- *Up to 3/4 of new trips are passengers moving to the T-Line, relieving overcrowding and pass-ups on buses, cable cars, and the F-Line*

**T-Third  
Alignment 1-2  
Daily  
Ridership Estimates**

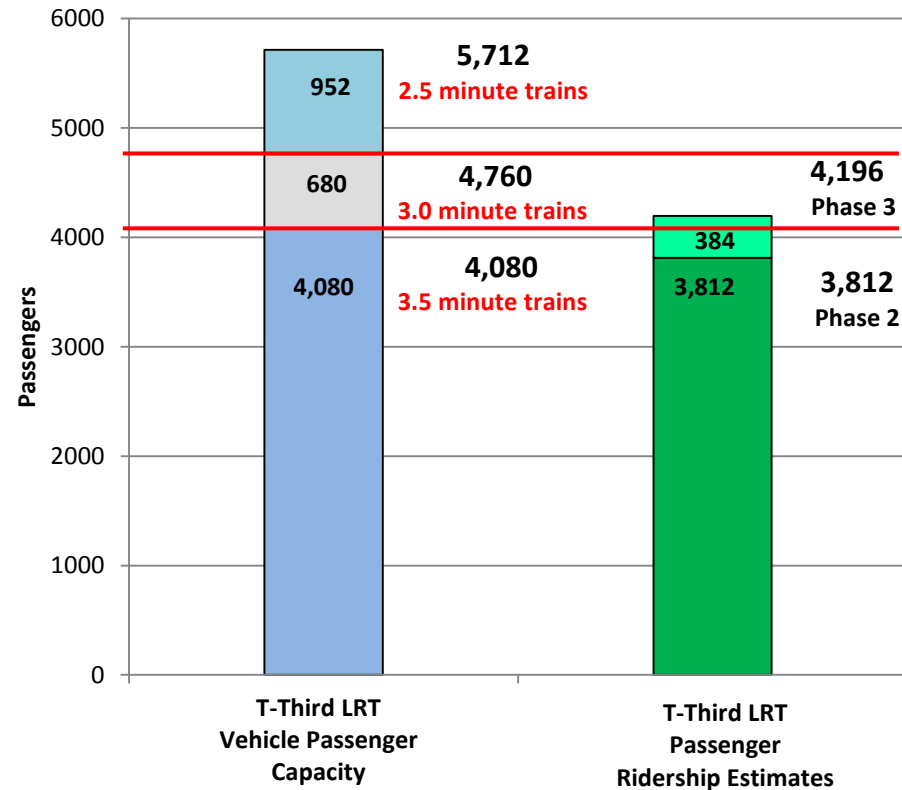


# Peak Ridership and Capacity

## Data Highlights

- *At the maximum load point (MLP) – T-Line trains spaced no more than 3 minutes apart will be required to meet projected passenger levels*
- *Peak ridership changes less than daily ridership due to the all-day nature of demand in these neighborhoods.*
- *By 2030, T-Line trains are scheduled at 2.5 minutes apart in the peak period*

**T-Third  
Concept Alignment 1-2  
Peak Hr. / Peak Direction  
Ridership Estimates**



# Existing Land Use

**Data Highlights**

**Planning Department analyzed:**

- Land Use
- Demographic conditions
- Development potential

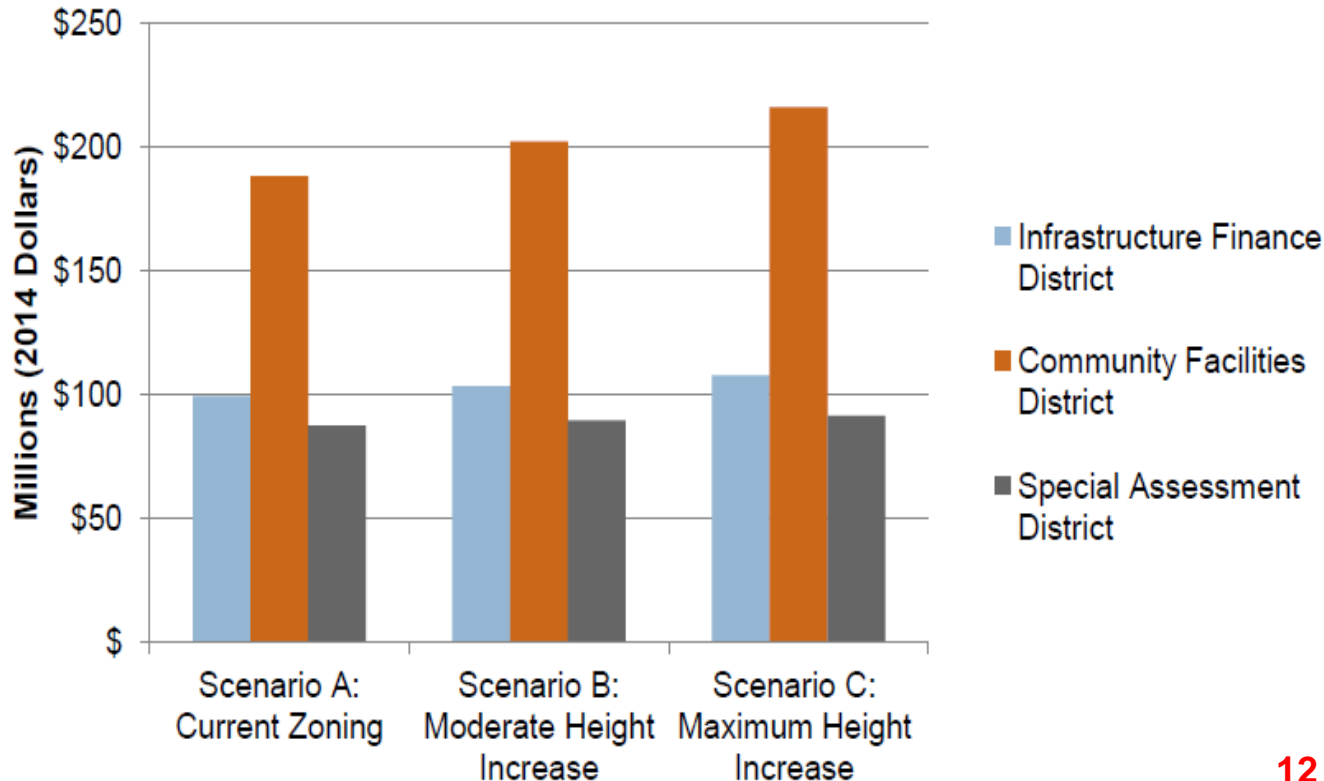


# Value Capture Opportunities

## Estimated Bonding Capacity of local financing mechanisms\*

### Concept Alignment 1-2 analysis

(\* all figures in 2014 dollars)



### Data Highlights

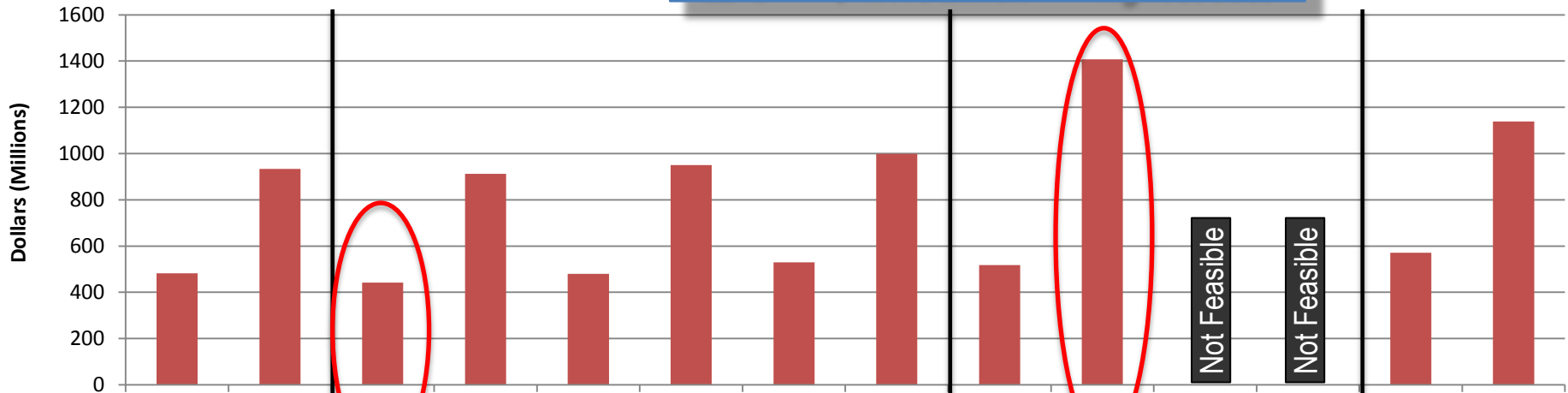
- **CFD = \$180-\$220 million**  
- 2/3 voter approval
- **IFD = \$100-\$110 million**  
- 55% voter approval
- **SpAD = \$90 million in**  
- simple majority approval
- **Modest revenue differences between current zoning and limited zoning increases**



# Capital Costs (2014 \$ Estimate)

## Data Highlights

Concept	Cost Estimate	Rating
2A-1	\$ 440 million	lowest cost
2B-2	\$ 1.410 billion	highest cost



Number	1-1	1-2	2A-1	2A-2	2A-3	2A-4	2A-5	2A-6	2B-1	2B-2	2B-3	2B-4	3-1	3-2
Street (s)	Columbus		Powell						Powell-Beach				One-Way Loop	
Subway / Surface	Subway / Surface	Subway	Subway / Surface	Subway	Subway / Surface	Subway	Subway / Surface	Subway	Subway / Surface	Subway	Subway / Surface / Subway	Subway / Surface	Subway / Surface / Subway	Subway
Station (s)	North Beach Conrad Square	North Beach Conrad Square	North Beach Kirkland Yard	North Beach Kirkland Yard	North Beach Kirkland Yard	North Beach Kirkland Yard	North Beach Kirkland Yard	North Beach Kirkland Yard	North Beach Kirkland Yard Conrad Square	North Beach Kirkland Yard Conrad Square	North Beach Kirkland Yard Conrad Square	North Beach Kirkland Yard Conrad Square	North Beach Kirkland Yard Conrad Square	North Beach Kirkland Yard Conrad Square

13



# Potential Funding

## Federal Sources

Federal Transit Administration (FTA)  
New Starts program

## Land Use Value Capture

Infrastructure Finance District (IFD)  
Community Facilities District (Mello-Roos) (CFD)  
Special Assessment District (SpAD)

## Local Sources

Sales Tax (Proposition K)  
Future Transportation Funding Measures

## Other Sources

Joint Development ?

# North Beach Station



## Rail to North Beach Facts

- *New environ. review process required*
- *Tradeoffs with different construction methods*
- *Offstreet construction access lessens neighborhood disruption*

## Pagoda Palace Site Facts

- *SFMTA has active lease until May 10, 2015 to use parcel as a TBM retrieval site*
- *SFMTA has “right of first refusal” to purchase if owner decides to sell property*
- *Owner preparing to build 19 units of housing*



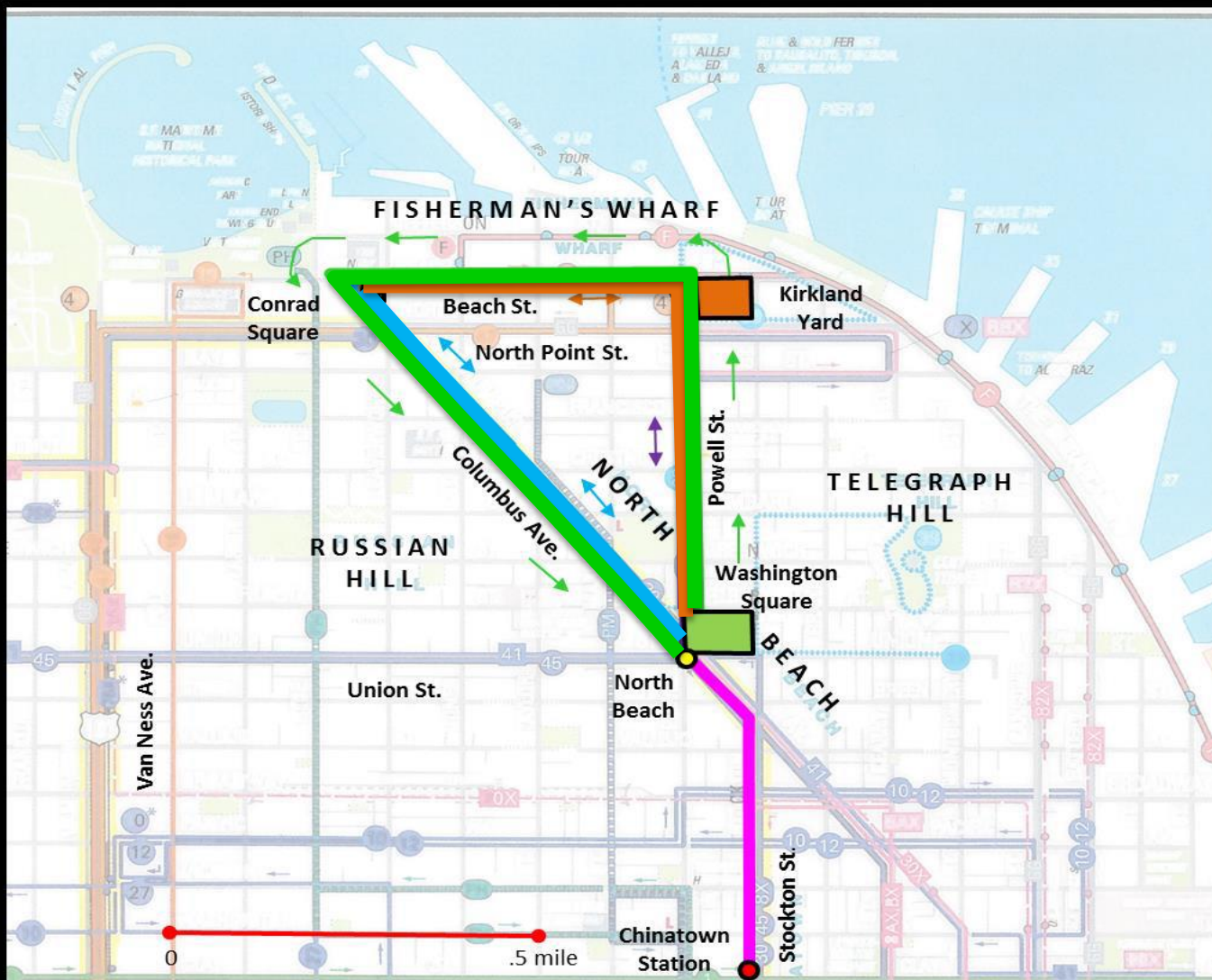
# Summary Evaluation Of Concept Alternatives

Number	1-1	1-2	2A-1	2A-2	2A-3	2A-4	2A-5	2A-6	2B-1	2B-2	2B-3	2B-4	3-1	3-2
Street (s)	Columbus		Powell						Powell-Beach				One-Way Loop	
Subway / Surface	Subway / Surface	Subway	Subway / Surface	Subway	Subway / Surface	Subway	Subway / Surface	Subway	Subway / Surface	Subway	Subway / Surface / Subway	Subway / Surface	Subway / Surface / Subway	Subway
Station (s)	North Beach Conrad Square	North Beach Conrad Square	North Beach Kirkland Yard	North Beach Kirkland Yard	North Beach Kirkland Yard	North Beach Kirkland Yard	North Beach Kirkland Yard	North Beach Kirkland Yard	North Beach Kirkland Yard	North Beach Kirkland Yard	North Beach Kirkland Yard	North Beach Kirkland Yard	North Beach Kirkland Yard	North Beach Kirkland Yard
Passenger Experience	0	+	0	+	-	-	-	-	-	+	NF	NF	0	+
Operational Efficiency	-	+	-	+	-	0	-	-	-	+	NF	NF	+	+
System Performance	0	+	0	+	0	+	-	-	0	+	NF	NF	+	+
Local Operations	-	+	-	+	-	0	-	-	-	+	NF	NF	-	+
Infrastructure Resiliency	+	+	0	+	0	-	0	-	0	+	NF	NF	0	0
Construction Disturbance	-	0	-	0	-	-	-	-	-	-	NF	NF	-	-
Capital Const. Cost and Risk	+	0	+	0	+	0	+	0	+	-	NF	NF	+	0
<b>Total</b>	-1	5	-2	5	-3	-2	-4	-6	-3	3	NF	NF	1	3
Capital Cost (2014 \$\$) (millions)	407-482	848-933	367-442	837-912	406-480	875-950	454-529	924-999	443-518	1,333-1,408	NF	NF	496-571	1,087-1,139
Constructability Rating	4	5	3/4	4	3/4	2	3/4	2	3/4	4	1	2	3	3/4

# Concept Alignments

## T-Third – Phase 3 Conceptual Alignment Alternatives

- Option 1:  
Columbus Avenue (2-way)
- Option 2A  
Powell Street (2-way)
- Option 2B  
Powell Street (Option 2A) +  
Beach Street (2-way)
- Option 3  
Powell Street–Beach  
Street–Columbus Avenue  
(One-way Loop)
- Concept Station Site
- T-Third Phase 2  
(Existing tunnels – no tracks)
- Central Subway Station



# Next Steps

**SF 2040  
Transportation Plan**

**T-Third Phase 3  
Concept Study (2014)** → **Share with public  
and SF officials**

**SFMTA Rail Capacity  
Strategy (2014-2015)**

**MTC - San Francisco Bay Area  
Core Capacity Transit Study (2015)**

Use data in  
SF 2030  
Transportation  
Plan

Use data in  
Rail Capacity  
Strategy