

SFMTA - TASC SUMMARY SHEET

PreStaff_Date: 11/22/2022 Requested_by: SFMTA Handled: Laura Stonehill (646-4320) Section Head : M. Sallaberry <i>MS</i>	<input type="checkbox"/> Public Hearing Consent <input checked="" type="checkbox"/> Public Hearing Regular <input type="checkbox"/> Informational / Other <small>PH - Regular</small>	No objections: _____ Item Held: _____ Other: _____
---	---	---

Location: North Point Street at Taylor Street

Subject: Bike Share Station

PROPOSAL / REQUEST:
 ESTABLISH – NO STOPPING EXCEPT BICYCLES
 ESTABLISH – BIKE SHARE STATION
 North Point Street, north side, from 10 feet to 95 feet east of Taylor Street (Supervisor District 3)

Proposing a Bay Wheels bike share station in the parking lane on the north side of North Point, east of Taylor, adjacent to 499 North Point St.

Laura Stonehill, laura.stonehill@sfmta.com

BACKGROUND INFORMATION / COMMENTS

Stations with bicycles are 6 feet wide and 4 feet tall with a kiosk 7.8 feet tall and map panel at the eastern end of the station. Stations are solar powered via a panel system that extends vertically from the kiosk. No excavation is necessary.

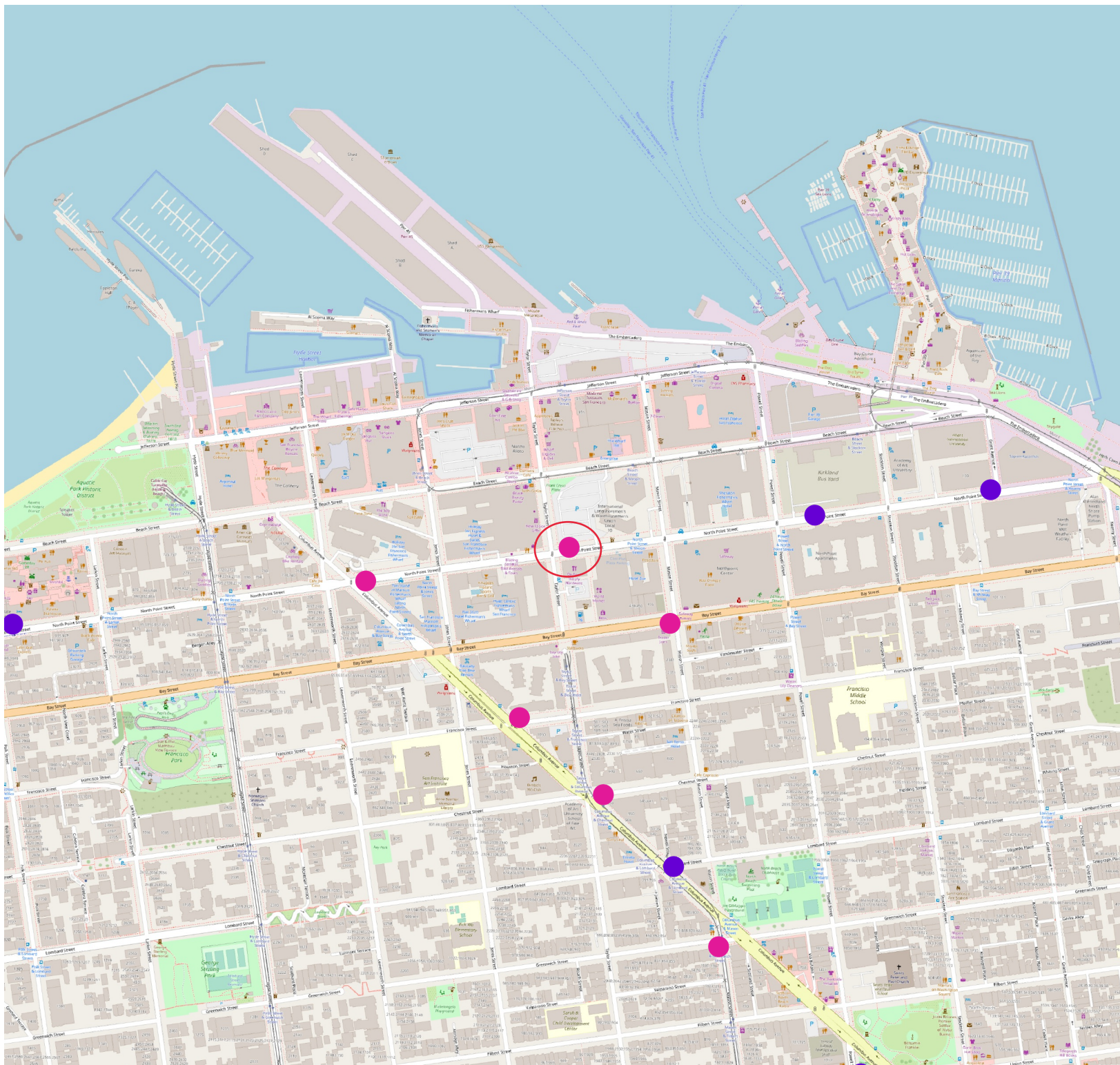
- Bike lanes on North Point
- Muni on North Point
- Station would replace four general metered parking stalls
- Lyft conducted outreach to the adjacent property. This station was shared with multiple neighborhood groups and the District 3 supervisor was notified of this location.

Grid A24-1
 31 docks

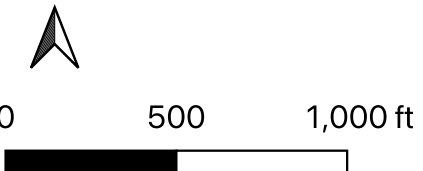
HEARING NOTIFICATION AND PROCESSING NOTES:	ENVIRONMENTAL CLEARANCE BY: <input type="checkbox"/> SFMTA <input checked="" type="checkbox"/> Attached <input type="checkbox"/> Pending
---	--

CHECK IF PREPARING SEPARATE SFMTA BOARD CALENDAR ITEM FOR PROPOSAL:

Existing & Proposed Bike Share Stations



Bike Share Stations
Existing ●
Planned ●



Data sources: OpenStreetsMap, Lyft

Last Updated: 2022-10-26



⊙ = PLAN REFERENCE POINT

SITE LOCATION
NOT TO SCALE

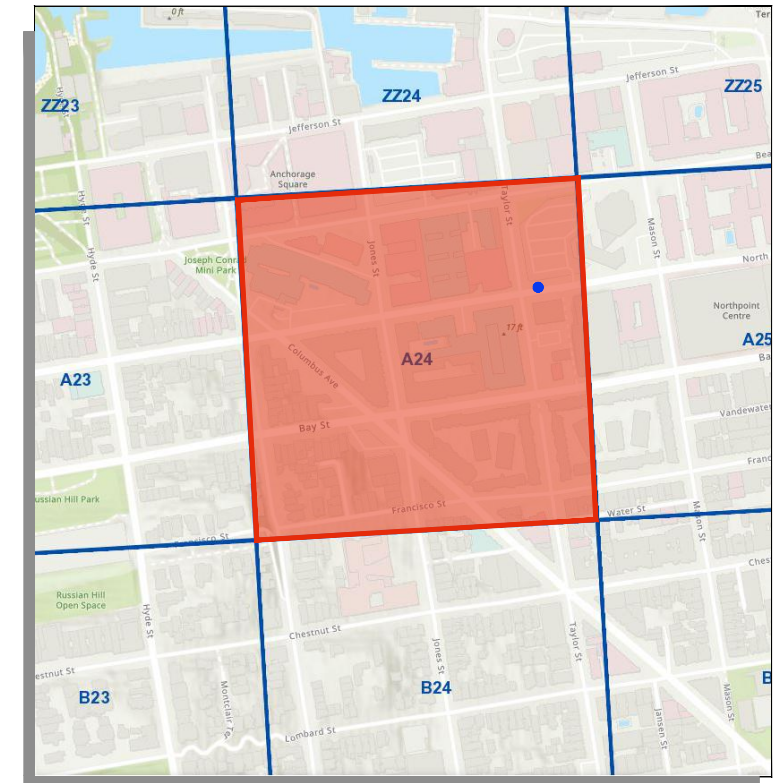
Stand Pipe		Parking Meters	
Fire Hydrants (High Pressure)		Tree With Grate/Well	
Fire Hydrants (Low Pressure)		Proposed Red Curb	
Street Light with Arm		Proposed Blue Curb	
Street Light		Proposed Yellow Curb	
Utility Pole		Proposed Green Curb	
Signal Pole		Proposed White Curb	

ABBREVIATIONS

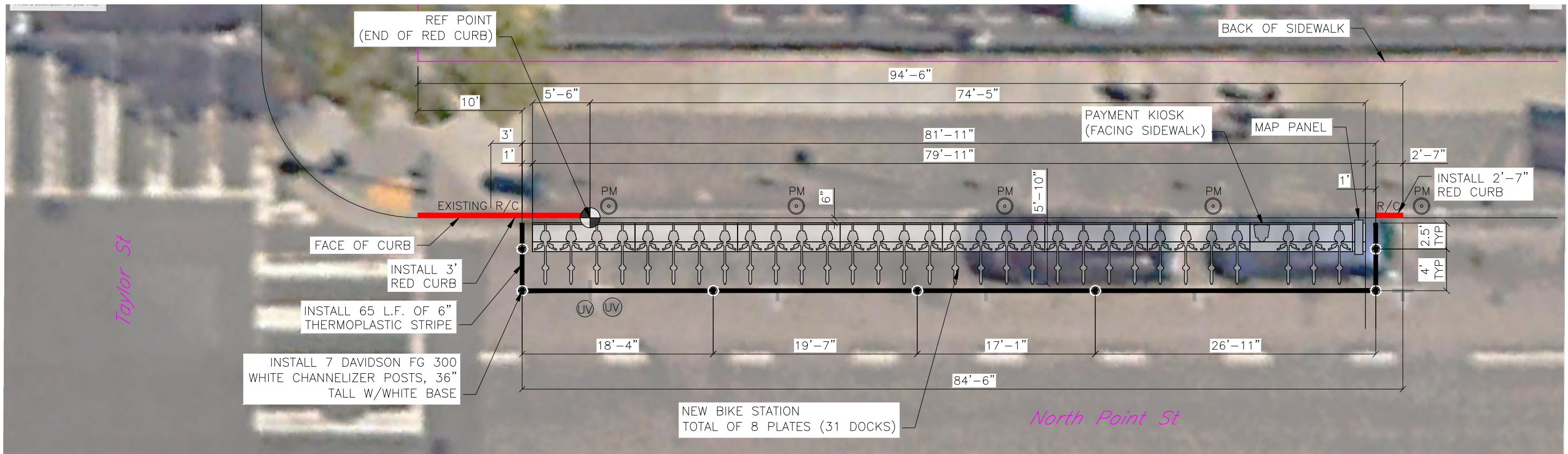
BS = BUS SHELTER	TC = TRASH CAN
BR = BIKE RACK	TYP. = TYPICAL
CC = TRAFFIC SIGNAL CONTROLLER CABINET	UC = UTILITY CABINET
DI = DRAINAGE INLET	V = UTILITY VALVE
DW = DRIVEWAY	UV = UTILITY VAULT
LF = LINEAR FEET	R/C = EXISTING RED CURB
MB = MAIL BOX	B/C = EXISTING BLUE CURB
MH = MANHOLE	Y/C = EXISTING YELLOW CURB
NS = NEWSPAPER STAND	G/C = EXISTING GREEN CURB
PB = PULL BOX	W/C = EXISTING WHITE CURB
M/C = MOTORCYCLE	

SITE NOTES

- ON-STREET SITE
- ADJACENT TO 499 NORTH POINT ST
- METERED PARKING



VICINITY MAP
NOT TO SCALE



SITE PLAN

5 0 5 10
GIVEN DIMENSIONS TAKE PRECEDENCE OVER SCALED MEASUREMENTS

REVISIONS		
NO.	DATE	DESCRIPTION

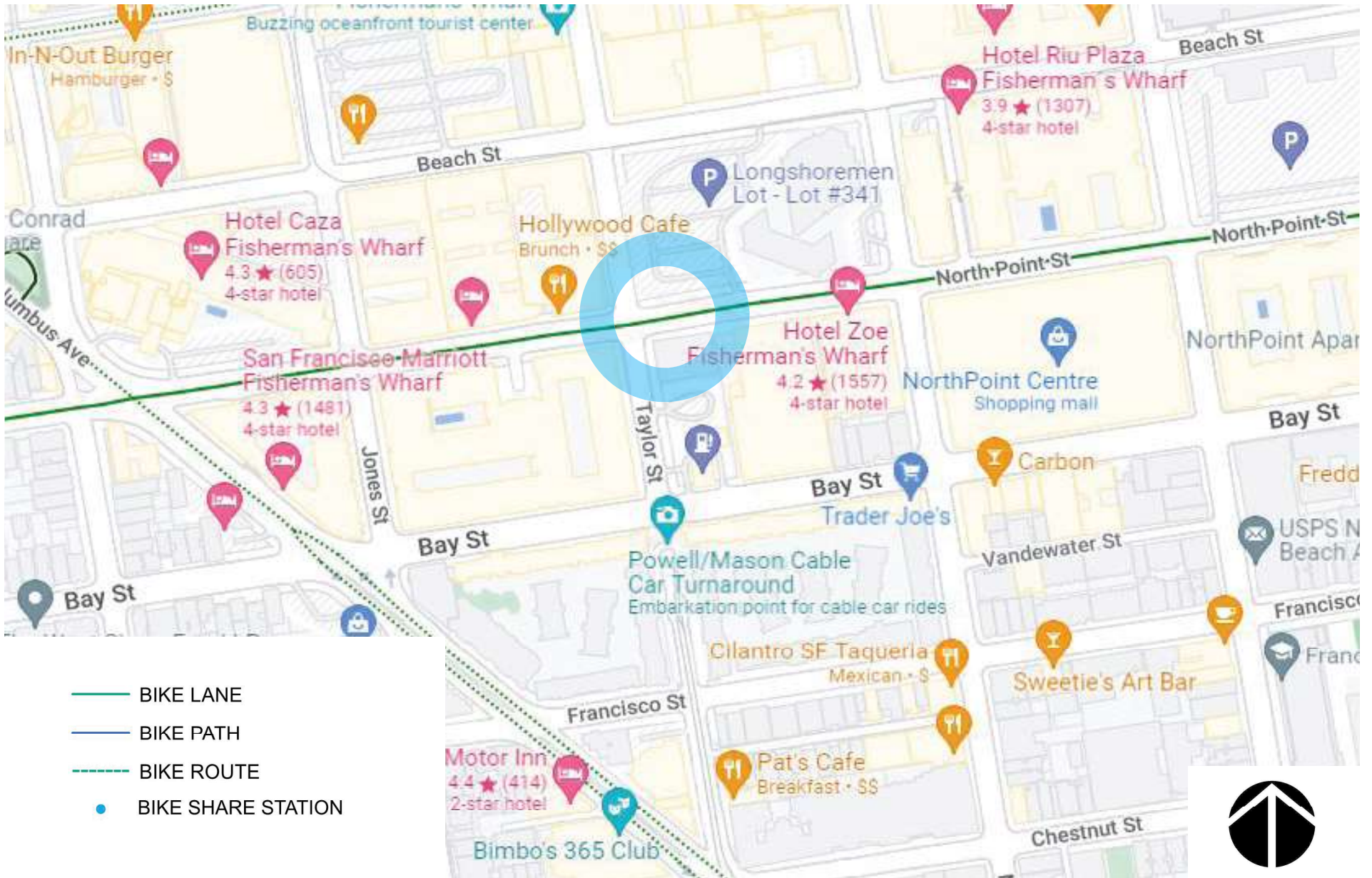


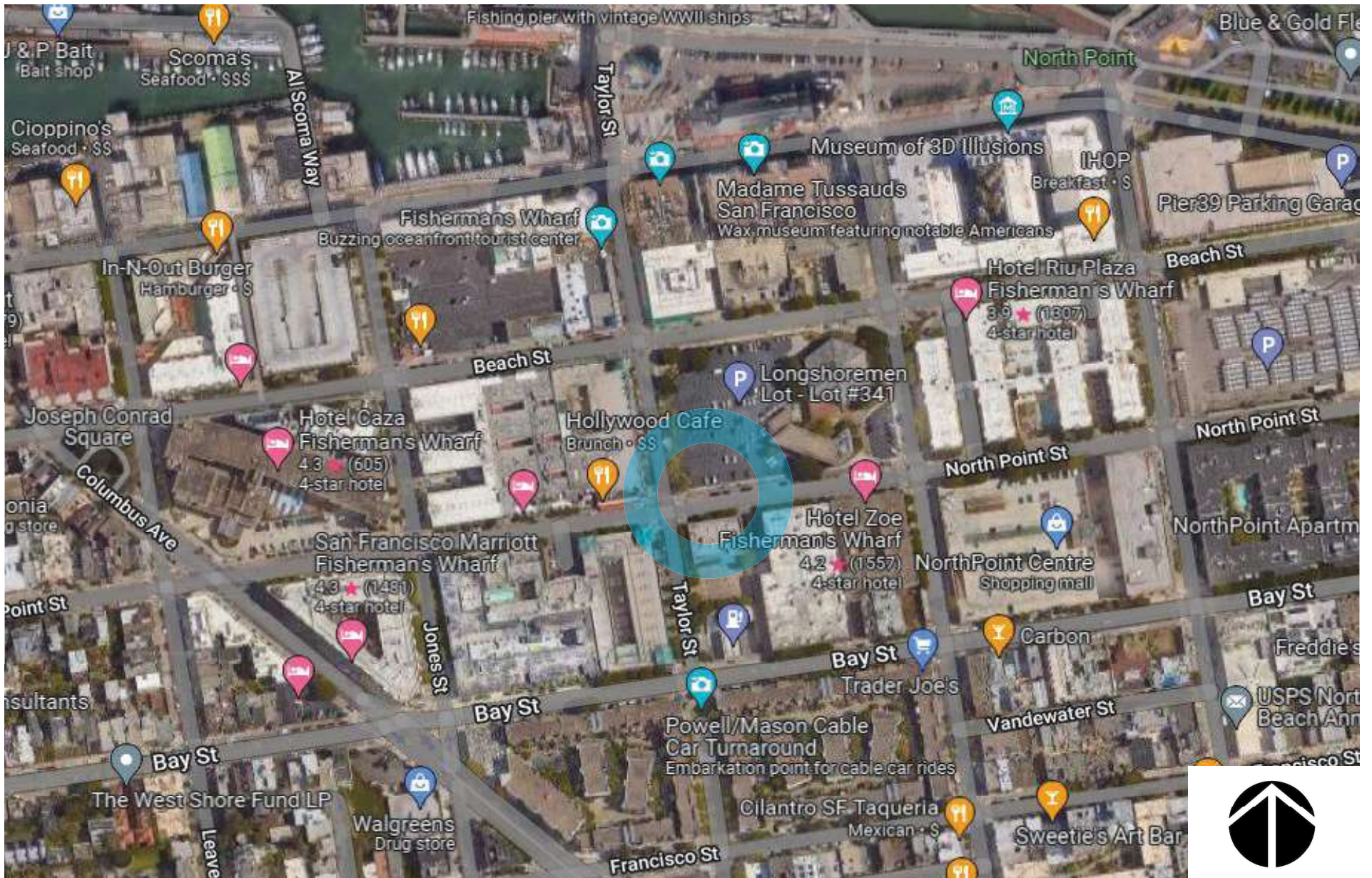
DRAWN BY: CMV
DESIGNED BY: CMV
CHECKED BY: CMV
DATE: 10/12/2022
PROJECT NO:



STATION TYPE:	Standard On-Street
STATION ID:	SF-A24-1
PLATES:	8
DOCKS:	31
KIOSKS:	1

Station Site and Plan
SF-A24-1
NORTH POINT ST AT TAYLOR ST





baywheels

Bay Wheels
Aerial Map

Bike Share Station Site



NORTH

EAST



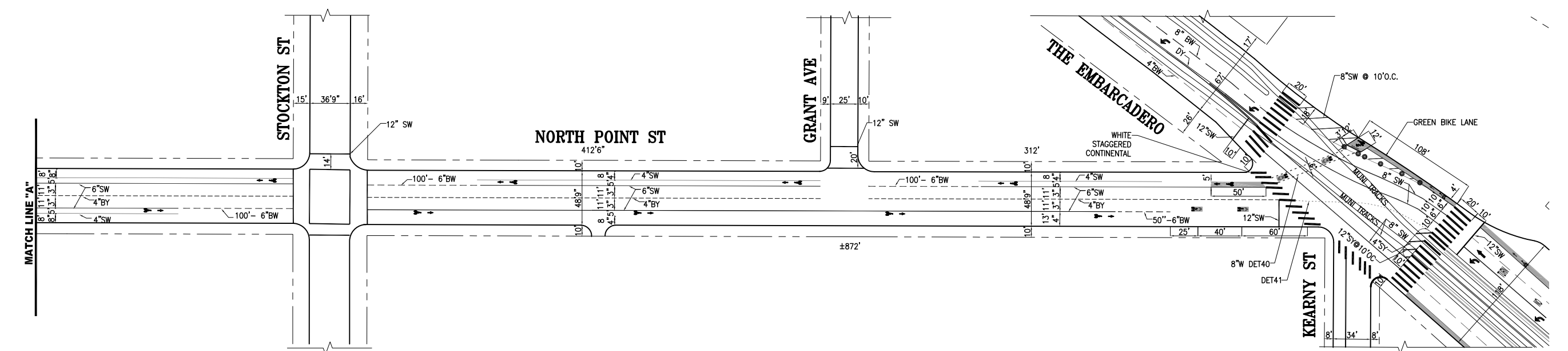
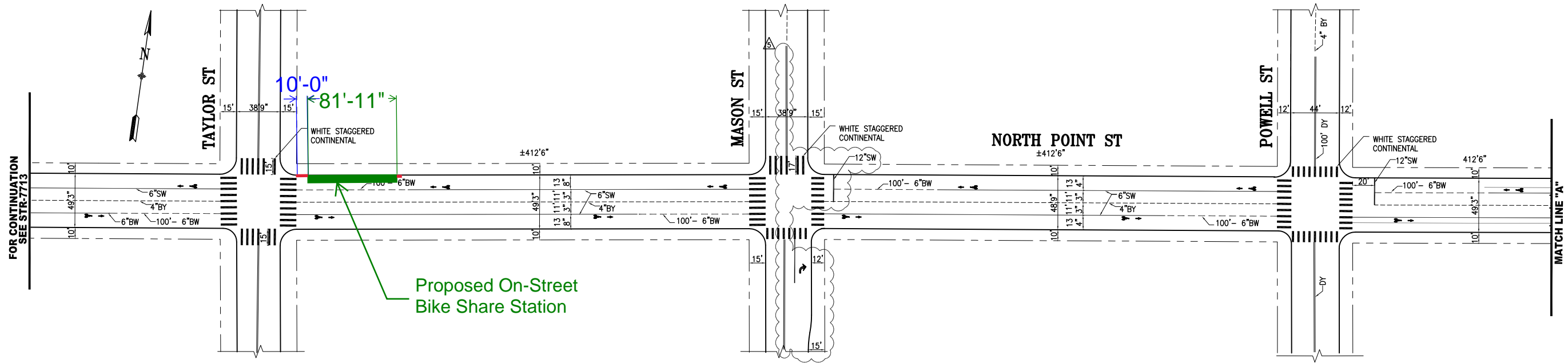
SOUTH

WEST

baywheels



Bay Wheels
Photo Array



NO.	DATE	DESCRIPTION	BY	APP
Δ	06/01/17	ADDED ADV. LIMIT LINE, CONTIS, GREEN BIKE LANE, AND GREEN SHARROWS AT EMB/KEARNY; PER FIELD - UPDATED CENTERLINE ON MASON AND ON POWELL; UPDATED CROSSWALK AT GRANT; 12" SW ADVANCED LIMIT LINE AT MASON	K.E.LEUNG	M.SALLABERRY
Δ	06/12/15	ADDED CONTINENTALS AT TAYLOR	L.STONEHILL	G.DeLEON
Δ	03/31/14	PER FIELD CHECK - CONTINENTALS AT MASON & POWELL	L.STONEHILL	G.DeLEON
Δ	07/22/10	ADDED ADVANCE LIMIT LINE 20' EAST OF POWELL	C.WONG	R.OLEA
Δ	08/26/10	STRIPED BIKE LANE FROM VAN NESS TO EMBARCADERO	R.ROQUE	D.CURTIS

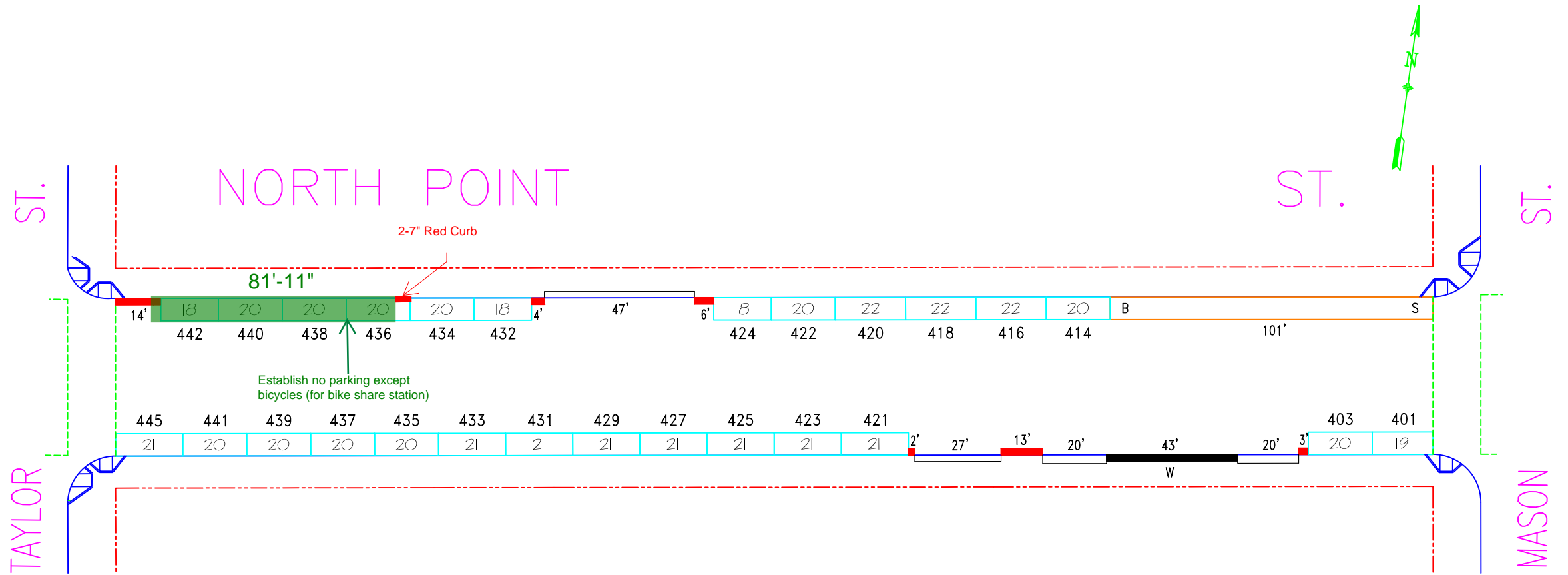
TABLE OF REVISIONS
CHECK WITH TRACING TO SEE IF YOU HAVE LATEST REVISION




SUPERSEDES: STR-1737.1 REV3	APPROVED	SCALE:
DRAWN: A. WONG	DATE: 05/2006	1" = 50'
CHECKED: R. JINDAL	DATE: 05/2006	SHEET/SHEETS:
	APPROVED: MIKE SALLABERRY 05/25/06	
	DATE: 05/25/06	
	APPROVED: JACK L. FLECK 05/25/06	
	DATE: 05/25/06	

CONTRACT NO.	TRAFFIC STRIPING
DRAWING NO.	STR-7713.1
FILE NO.	
REV. NO.	5
NORTH POINT STREET JONES STREET TO THE EMBARCADERO	

FILE NAME: ---
DATE: ---



NO.	REVISION DESCRIPTION	BY	DATE	DIR/RES													
2	Establish 12' RZ, off Taylor St.-N/S	JB	8/27/15	5443													
3	Revoke TBLZ, Install #432-442, N/S	JB	9/19/17	5812													



SAN FRANCISCO MUNICIPAL TRANSPORTATION AGENCY
CITY AND COUNTY OF SAN FRANCISCO
 PARKING METER SPACES

SIDE	TOW-AWAY		METER CT.		GENERAL				LOADING		METERED SPACES							TOTAL
	AM	PM	SS	MS	GMP	MC	TIMES	DAYS	ML	MTL	6-W	15 MIN	30 MIN	1 HR	2 HR	10 HR		
ODD			14		14		7A-7P	SU-SA							14		14	
EVEN			12		12		7A-7P	SU-SA							12		12	

NORTH POINT ST. (NPT - 585)
(400) BLOCK
 Meters 585-04XXy

MASON ST. TO TAYLOR ST.

SCALE: 1" = 40'

DATE: 8/27/15

BY: JB

AREA
4

SF-A24-1 N Point at Taylor Documentation of Outreach

Abutter Information:

- Impark, 2552 Taylor St, San Francisco, 94133
-

Record of Meetings & Correspondence

- Sent a mailer with proposed station information to the following businesses and residences.
No responses received.

Impark	2552 Taylor St	San Francisco	94133
The Business at	2598 Taylor St	San Francisco	94133

Attachments

- Emails with MTA and Supervisor Peskin's office - [Email 1](#) and [Email 2](#)



Neal Patel <nealpatel@lyft.com>

D2, D3 Station Check In

Leung, Adrian <Adrian.Leung@sfmta.com>

Fri, Jul 15, 2022 at 2:47 PM

To: Alexandria Fiorini <afiorini@lyft.com>, "Stonehill, Laura" <Laura.Stonehill@sfmta.com>

Cc: Bay Wheels Planning <planning@baywheels.com>, "(community@baywheels.com)" <community@baywheels.com>

Hey Alexandria and other Expansioneers,

Reporting back from my meeting with Sup Peskin earlier this week -- After a lengthy critique of scootershare, he said he felt completely opposite about bikeshare, and said we were doing a better job about keeping bikes relatively corralled. When I showed him the citation heat maps, he mentioned he likes the idea of more stations, but also realizes there is a lot of complicated dynamics with the public when trying to push for more stations, both with residents and commercial folks.

Ultimately, he said he was fine with proceeding with outreach, and wasn't sure how it would go, but he felt more comfortable with the proposed sites in commercial areas over residential, and he said some of the spots in North Beach would likely be more complicated. He also suggested he wasn't as concerned about unfounded bike rental concerns, and was fine with recommendations on Bay or North Point.

Let's chat more about it next week.
Happy Friday.

Adrian Leung
Bikeshare & Bike Parking Program Manager
(415)646.2533

all pronouns welcome

From: Alexandria Fiorini <afiorini@lyft.com>

Sent: Tuesday, May 10, 2022 1:49 PM

[Quoted text hidden]

[Quoted text hidden]



Neal Patel <nealpatel@lyft.com>

D3 Bikeshare - data for citations and stations

Leung, Adrian <Adrian.Leung@sfmta.com>
To: "Angulo, Sunny (BOS)" <sunny.angulo@sfgov.org>
Cc: Neal Patel <nealpatel@lyft.com>

Wed, May 25, 2022 at 3:58 PM

Hello Sunny,

It's been awhile. I hope you're doing well. I'm reaching out with instructive data we've collected related to bikeshare usage in D3.

Since installing stations closer to the Fisherman's Wharf area, we've seen predictable benefits in people parking bikes at docks, reducing misparking instances. To be honest, this isn't surprising since it's cheaper to park at, or near, a station.

On the other hand, in areas without station coverage, we are still seeing misparking. Here's a heat map demonstrating how this looks. On the street, people see a misparked bike; they report it; then SFMTA investigates and issues a citation. But from a broader scope, you can see how citations tend to occur where we have gaps in the system.



With that in mind, we've been considering how to fill these gaps with new potential stations.

- [North Point/Columbus](#) - south side of North Point, east of Columbus, in the parking lane
- [North Pont/Taylor](#) - north side of North Point, east of Taylor, in the parking lane
- [Bay/Mason](#) - south side of Bay, west of Mason, in the parking lane
- [Chestnut/Columbus](#) - north side of Chestnut, east of Columbus, in the parking lane or [Francisco/Columbus](#)- north side of Francisco, east of Columbus, in the parking lane
- [Greenwich/Mason](#) - north side of Greenwich, west of Mason, in the parking lane
- [Vallejo/Columbus](#) - north side of Vallejo, west of Columbus, in the parking lane



Of course, the first step is to ask you and Sup Peskin how you feel about these, which is why we're reaching out. Next, we'd open up discussions with the Bike Rental Companies since some of these stations are close to their operations.

Finally, it's helpful to remember data shows demand already exists here. Bike trips already start and end in these areas without stations. The addition of stations would simply help organize the bikes better.

Adrian Leung

Bikeshare & Bike Parking Program Manager

415.646.2533

adrian.leung@sfmta.com

all pronouns welcome

San Francisco Municipal Transportation Agency

1 South Van Ness Avenue, 7th Floor

San Francisco, CA 94103





SAN FRANCISCO PLANNING DEPARTMENT

Notice of Exemption

1650 Mission St.
Suite 400
San Francisco,
CA 94103-2479

Reception:
415.558.6378

Fax:
415.558.6409

Planning
Information:
415.558.6377

DEC 22 2015
POSTED TO

Approval Date: December 18, 2015
Case No.: **2015-005492ENV, SFMTA Bay Area Bicycle Share Project**
Project Title: **Citywide in San Francisco, primarily within the public right-of-way**
Zoning: Not applicable, primarily in the public right of way
Block/Lot: Not applicable, primarily in the public right of way
Lot Size: Not applicable, primarily in the public right of way
Lead Agency: San Francisco Planning Department
Project Sponsor: Heath Maddox, San Francisco Municipal Transportation Agency
 415-701-4789
 heath.maddox@sfmta.com
Staff Contact: Debra Dwyer
 415-575-9031
 debra.dwyer@sfgov.org

2015-0600

**ENDORSED
FILED**
SAN FRANCISCO County Clerk

DEC 22, 2015

by: **FANNY WONG**
Deputy County Clerk

To: County Clerk, City and County of San Francisco
City Hall Room 168
1 Dr. Carlton B. Goodlett Place
San Francisco, CA 94102

Pursuant to the California Environmental Quality Act (CEQA), the Guidelines of the Secretary for Resources, and San Francisco requirements, this Notice of Exemption is transmitted to you for filing. At the end of the posting period, please return this Notice to the Staff Contact with a notation of the period it was posted.

Attached fee: \$60 filing fee

PROJECT DESCRIPTION:

The San Francisco Municipal Transportation Agency (SFMTA) proposes to implement a city-wide bicycle sharing system in San Francisco as part of the regional Bay Area Bicycle Share (BABS) system described in detail below. The current regional bicycle share system in San Francisco is a pilot project managed by the Bay Area Air Quality Management District (BAAQMD). The regional BABS system will transfer to the Metropolitan Transportation Commission (MTC) for program oversight at the end of 2015. As part of a BABS pilot project initiated on August 29, 2013, the system operator installed approximately 35 bicycle share stations with input from the SFMTA, comprising 350 bicycles within the public right-of-way, located generally in the northeast section of the City. The proposed project would maintain and upgrade the existing 35 pilot bicycle share stations, and expand the BABS system within San Francisco to comprise a total of approximately 450 stations and 4,500 bicycles across the City and County of San Francisco (San Francisco).

DETERMINATION:


The City and County of San Francisco decided to carry out or approve the project on December 18, 2015. The San Francisco Board of Supervisors (BOS) approved a coordination agreement with the Metropolitan Transportation Commission (MTC), other local partners in the East and South Bay, and the bicycle share operator to carry out the Bay Area Bicycle Share Program, which would be overseen in San Francisco by the San Francisco Municipal Transportation Agency (SFMTA) on December 8, 2015. The agreement was provided to Mayor Lee for his signature and becomes effective upon signing or when ten days have passed. A copy of documents related to this action may be examined at the San Francisco Board of Supervisors, City Hall, 1 Carlton B. Goodlett Place Room 244, San Francisco, CA, 94102 in File Number 151144.

- 1. An Exemption from Environmental Review has been prepared pursuant to the provisions of CEQA under:

- Ministerial (Sec. 21080(b)(1); 15268)
- Declared Emergency (Sec. 21080(b)(3); 15269(a))
- Emergency Project (Sec. 21080(b)(4); 15269(b)(c))
- Categorical Exemption, Class 3, Section 15303
- Statutory Exemption, State code number: _____
- Community Plan Exemption (Sec. 21083.3; 15183)

- 2. This project in its approved form has been determined to be exempt from environmental review because it would result in the installation of up to 450 bicycle sharing stations throughout San Francisco, primarily within the public right-of-way and on some parcels. The proposed individual stations are portable, modular, and would be solar and battery powered, and would thus not involve excavation or utility connections. The bicycle sharing station equipment is small in scale and massing relative to surrounding buildings or sites. Bicycle facilities and infrastructure are common sights within the urban environment. There would be no potential for significant environmental impacts at either a project or cumulative level. Therefore, the proposed project would be exempt from environmental review under Class 3.

John Rahaim
Planning Director


By Sarah B. Jones
Environmental Review Officer

December 22, 2015
Date

cc: Heath Maddox, SFMTA
Interested parties