

SFMTA - TASC SUMMARY SHEET

PreStaff_Date: 8/4/2020 Requested_by: Handled: John Garzee Section Head : MS <i>MS</i>	<input type="checkbox"/> Public Hearing Consent <input checked="" type="checkbox"/> Public Hearing Regular <input type="checkbox"/> Informational / Other <small>PH - Regular</small>	No objections: _____ Item Held: _____ Other: _____
---	---	---

Location: 501 Hayes Street

Subject: On-Street Bicycle Parking - No Parking Anytime Except Bicycles

PROPOSAL / REQUEST:

RESCIND - NO PARKING ANY TIME EXCEPT BICYCLES
Hayes Street, north side, from 29 feet west to 49 feet west of Octavia Street

ESTABLISH - GENERAL METERED PARKING, 4-HOUR TIME LIMIT, 9AM TO 6PM, MONDAY THROUGH SATURDAY
Hayes Street, north side, from 29 feet west to 49 feet west of Octavia Street

ESTABLISH - NO PARKING ANY TIME EXCEPT BICYCLES
Hayes Street, south side, from 0 feet west to 35 feet west of Octavia Street

(Supervisor District 5)

John Garzee, john.garzee@sfmta.com

BACKGROUND INFORMATION / COMMENTS

Prior to a paving project along Hayes St, there was a bike corral on the northside of the street. The bike corral was not restored after the paving and the business that had requested it has closed, so this proposal establishes a bike corral on the southside of the street in an existing painted safety zone. SFMTA staff determined bicycle corrals were appropriate at this location based on demonstrate high bicycle parking demand. This proposal would not remove any existing metered parking.

HEARING NOTIFICATION AND PROCESSING NOTES:

ENVIRONMENTAL CLEARANCE BY:

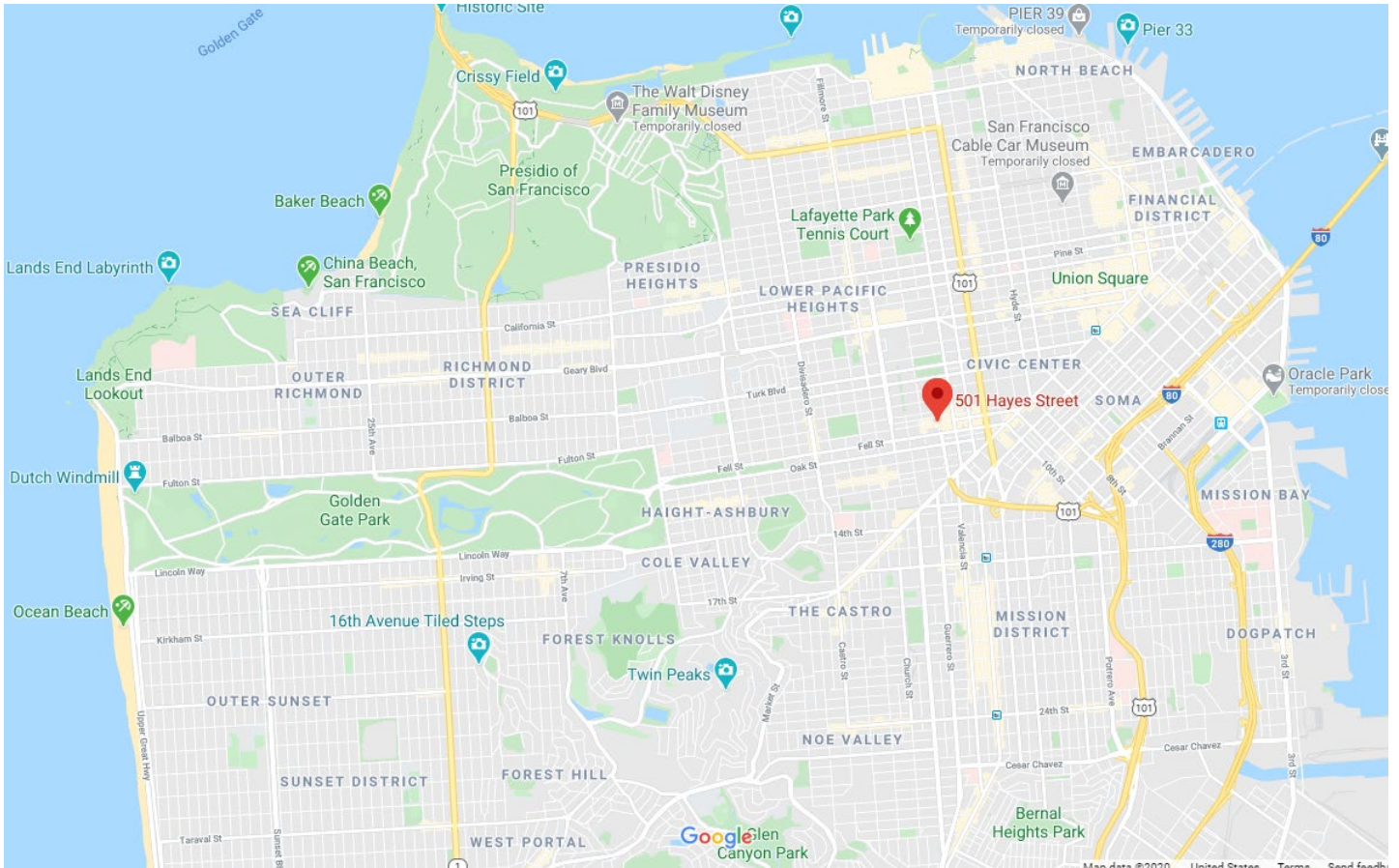
SFMTA Attached Pending

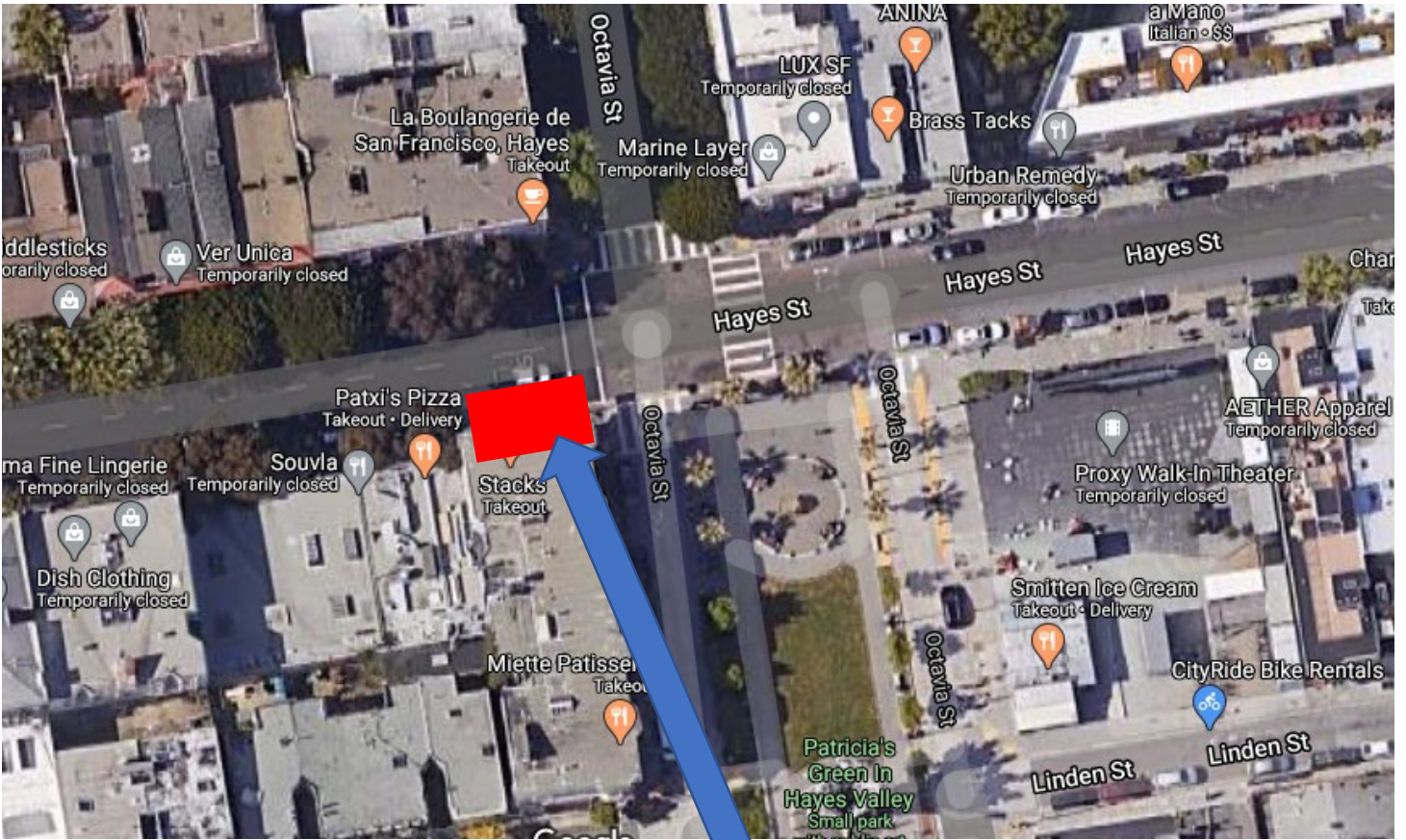
TASC PACKET

BIKE CORRAL

Hayes and Octavia

501 Hayes Street

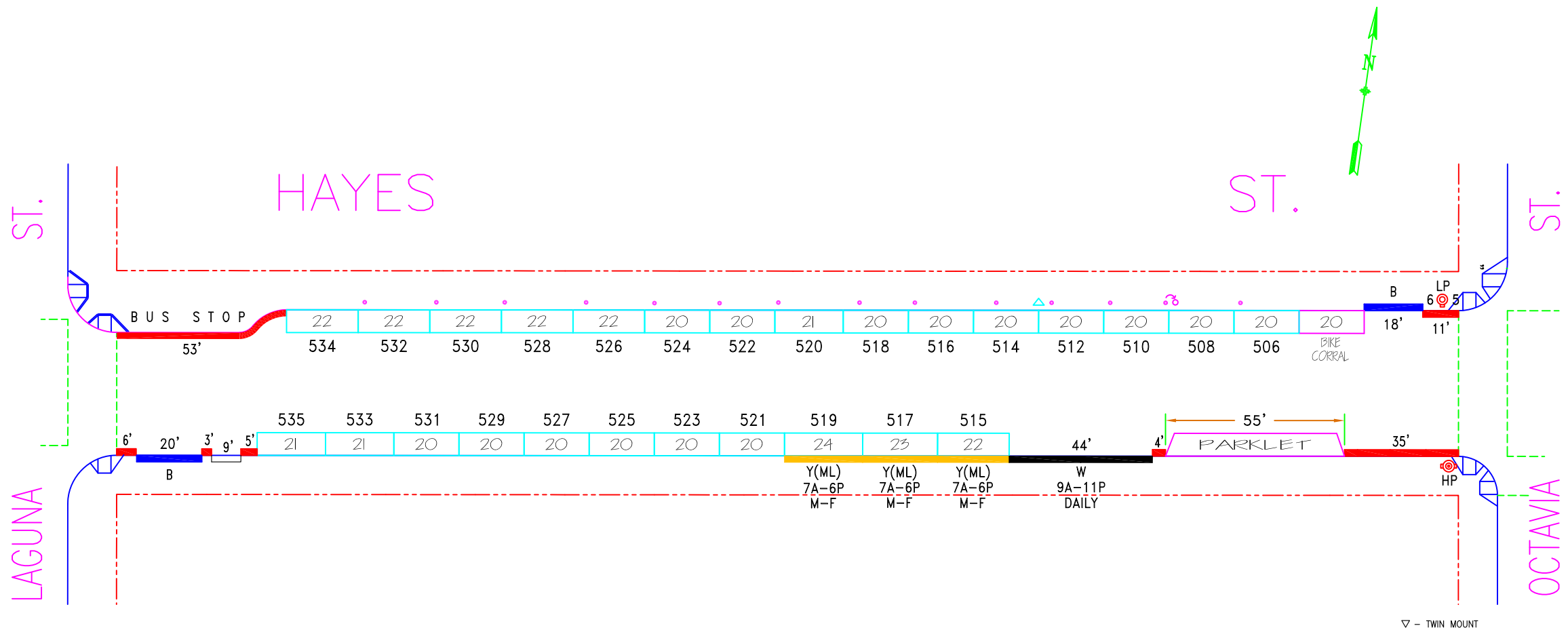




Proposed Corral:
501 Hayes Street




Bike Corral (8 Racks) 35'



▽ - TWIN MOUNT



NO.	REVISION DESCRIPTION	BY	DATE	DIR/RES	13	Establish Red zone, MOS#503-S/S	JB	9/26/19
11	Establish PT-PLZ on #511,513-S/S	JB	1/23/19	6014				
12	Est.PLZ,9A11P,Daily,MOS#511,513-S/S	JB	7/17/19	6094				

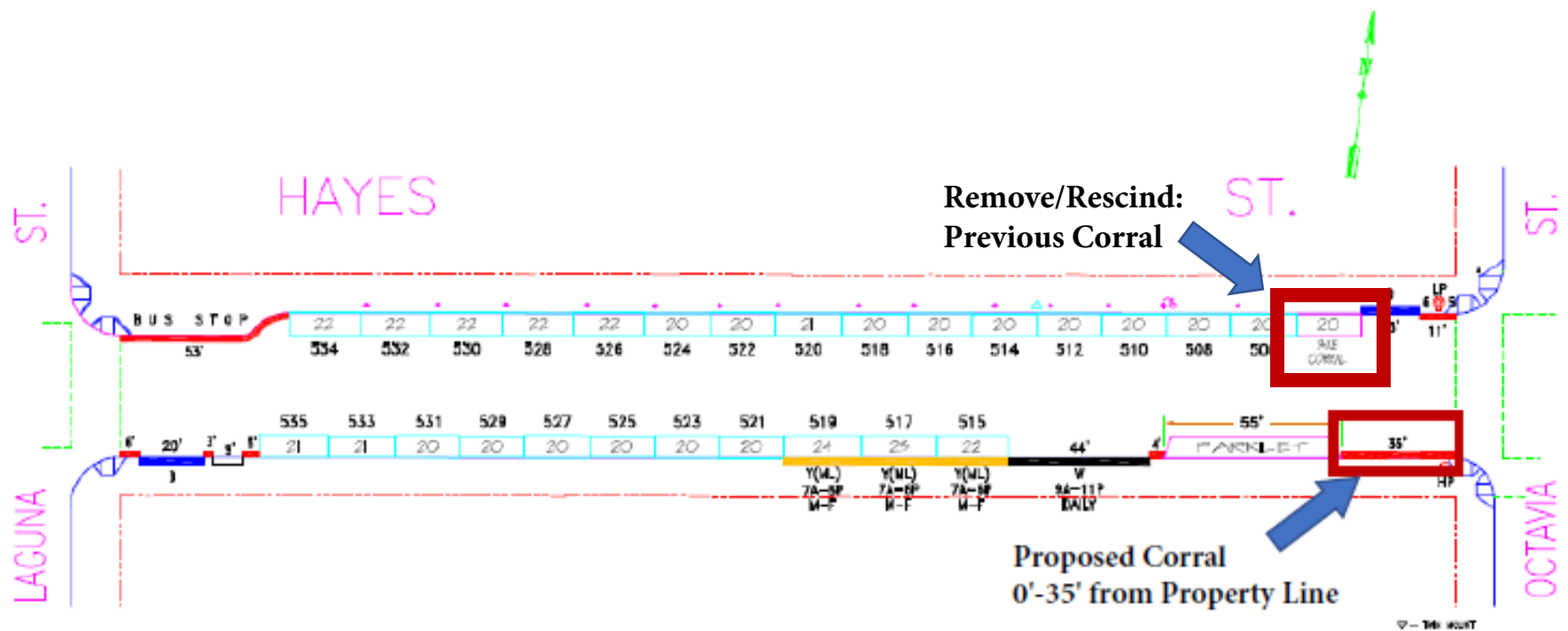

SAN FRANCISCO MUNICIPAL TRANSPORTATION AGENCY
CITY AND COUNTY OF SAN FRANCISCO
 PARKING METER SPACES

SIDE	TOW-AWAY		METER CT.		GENERAL			LOADING		METERED SPACES								
	AM	PM	SS	MS	GMP	MC	TIMES	DAYS	ML	MTL	6-W	15 MIN	30 MIN	1 HR	2 HR	10 HR	4 HR	TOTAL
ODD			11		8		9A-6P	M-SA	3				3				8	11
EVEN			15		15		9A-6P	M-SA									15	15

HAYES ST. (HAY, 464)
(500) BLOCK
 Meters #464-05XXY
OCTAVIA ST. TO LAGUNA ST.

AREA 3

SCALE: **1"=40'** DATE: **3/24/11** BY: **JB**



NO.	REVISION DESCRIPTION	BY	DATE	DIR/RES	13	Establish Red zone, MOS#503-S/S	JB	9/26/19
11	Establish PT-PLZ on #511,513-S/S	JB	1/23/19	6014				
12	Est.PLZ,9A11P,Daily,MOS#511,513-S/S	JB	1/17/19	6094				



SAN FRANCISCO MUNICIPAL TRANSPORTATION AGENCY
CITY AND COUNTY OF SAN FRANCISCO
PARKING METER SPACES

SIDE	TOW-AWAY		METER CT.		GENERAL				LOADING		METERED SPACES							TOTAL
	AM	PM	SS	MS	GMP	MC	TIMES	DAYS	ML	MTL	6-W	15 MIN	30 MIN	1 HR	2 HR	10 HR	4 HR	
ODD			11		8		9A-6P	M-SA	3				3				8	11
EVEN			15		15		9A-6P	M-SA									15	15

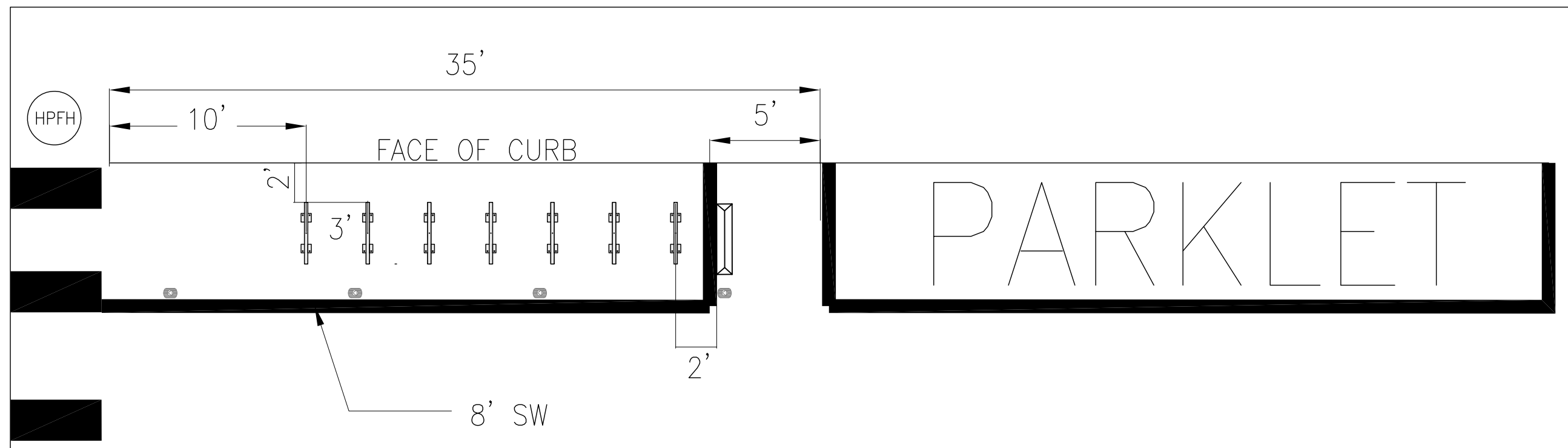
HAYES ST. (HAY, 464)
(500) BLOCK
Meters #464-05XXY

OCTAVIA ST. TO LAGUNA ST.

SCALE: 1"=40' DATE: 3/24/11 BY: JB

AREA 3

OCTAVIA



HAYES ST



SFMTA
Municipal Transportation Agency



DRAWN:		DATE:		APPROVED		SCALE:	
X.XXXXXXXXXXXXX		MM/DD/YY		SENIOR ENGINEER		X" = XX'	
CHECKED:		DATE:		CITY TRAFFIC ENGINEER		SHEET/SHEETS:	
X.XXXXXXXXXXXXX		MM/DD/YY				XX OF XX	

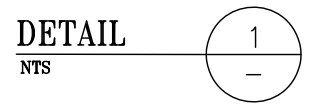
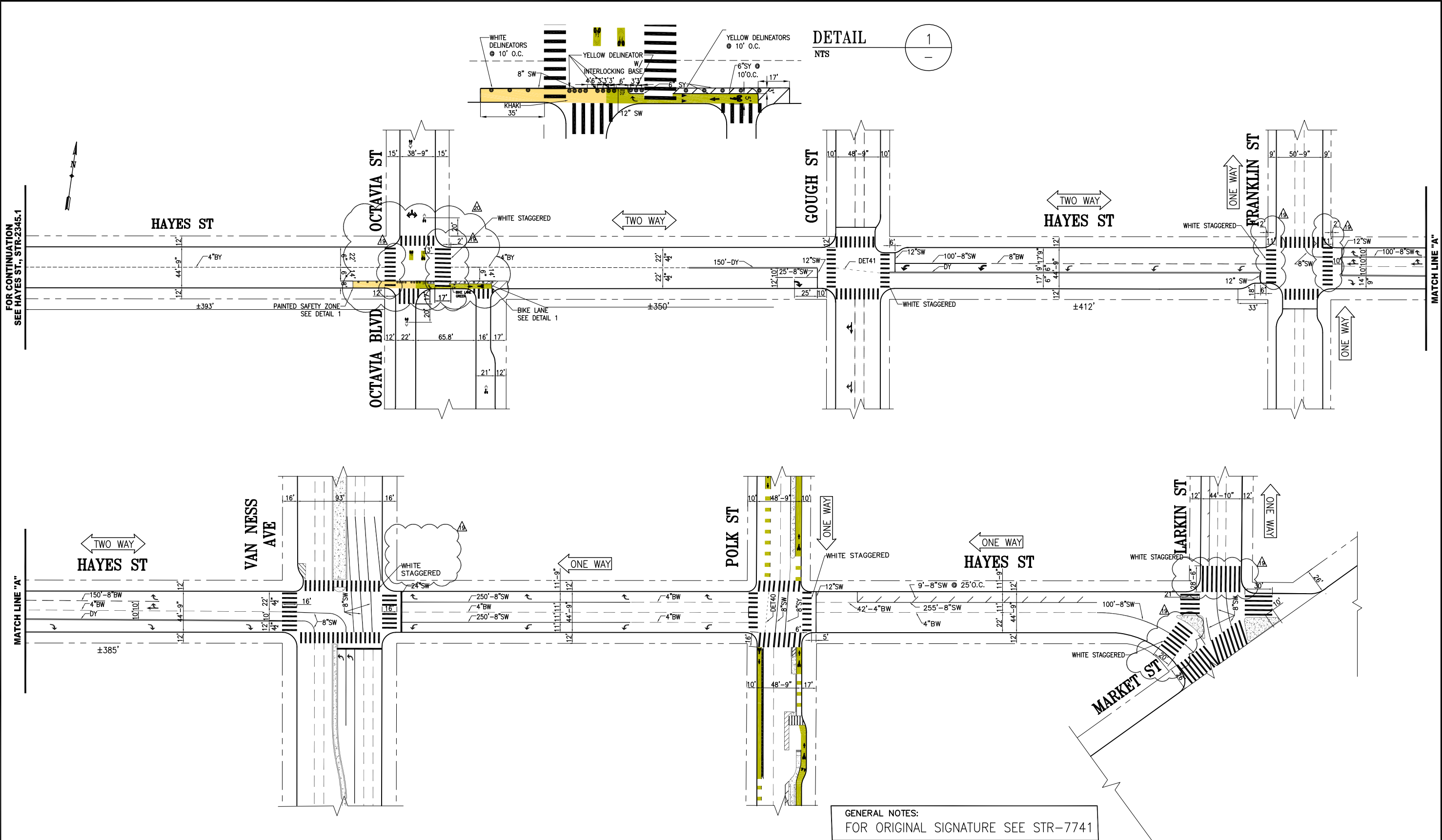
PROJECT TITLE
DESCRIPTION_1
DESCRIPTION_2

DRAWING TITLE
DESCRIPTION_1
DESCRIPTION_2

CONTRACT NO.	XXXXX
DRAWING NO.	DWGNO
FILE NO.	XXXXX
REV. NO.	XX

FILE NAME: --/--/--
DATE: --/--/--

FOR CONTINUATION
SEE HAYES ST., STR-2345.1



GENERAL NOTES:
FOR ORIGINAL SIGNATURE SEE STR-7741

NO.	DATE	DESCRIPTION	BY	APP
12/05/19		ADDED CONTRA FLOW BIKE LANE, PS2, DELINEATOR POSTS AND SHARROWS @ OCTAVIA	J. GARZEF	G. HO
		PER FIELD UPDATES: CONTI DIMS @ OCTAVIA, FRANKLIN, LARKIN & MARKET, WSC LABEL AT VAN NESS, MODIFY ADV LIMIT LINE ON MARKET, ADDED ADV LIMIT LINE @ 5TH	A. KIM	A. LIY
		TABLE OF REVISIONS		
CHECK WITH TRACING TO SEE IF YOU HAVE LATEST REVISION				



SUPERCEDES STR-2345.2		APPROVED		SCALE:
DRAWN:	DATE:	THOMAS P FOLKS	07/31/2007	1"=50'
T. ABDALLAH	8/2007	SENIOR ENGINEER	DATE:	
CHECKED:	DATE:	THOMAS P FOLKS	07/31/2007	SHEET/SHEETS:
RICARDO OLEA	8/2007	CITY TRAFFIC ENGINEER	DATE:	

TRAFFIC STRIPING		CONTRACT NO.
HAYES STREET		DRAWING NO.
OCTAVIA STREET TO MARKET STREET		STR-8295.4
		FILE NO.
		REV. NO.
		20

EXTERNAL REFERENCES:
FONTS USED:
SCALE FACTOR:
PLOT SCALE:
ORIGIN: OPERATIONS
FILE NAME: Hayes St_Str-8295
DATE: