

THIS PRINT COVERS CALENDAR ITEM NO.: 11

**SAN FRANCISCO
MUNICIPAL TRANSPORTATION AGENCY**

DIVISION: Sustainable Streets

BRIEF DESCRIPTION:

Approving a parking protected bikeway and parking and traffic modifications on Valencia Street between Market and 15th streets until June 30, 2020, to improve safety for all modes of transportation and enhance comfort for people walking and biking along the corridor as part of the Valencia Street Pilot Project.


SUMMARY:

- This project will establish a protected bikeway (Class IV) and visibility zones at intersections.
- This project will establish two boarding islands with railings between Duboce Street and 14th Streets, to accommodate the drop-off and pick-up of students at schools on both sides of Valencia Street in this block.
- The proposal generally retains parking in the project area, but to effectuate safety improvements, removes up to 80 general metered parking spaces and 20 motorcycle spaces. The project increases the number of commercial loading spaces by approximately 50 percent.
- The SFMTA conducted public outreach to refine the bikeway design and curbside management along the Valencia Street Pilot Project corridor, including public meetings, door-to-door outreach, and stakeholder meetings.
- The proposed action is the Approval Action as defined by the S.F. Administrative Code Chapter 31.

ENCLOSURES:

1. SFMTAB Resolution
2. Valencia Street Project Area Map
3. Valencia Street Pilot Project Block Graphics

APPROVALS:

	DATE
DIRECTOR  _____	<u>11/16/2018</u>
SECRETARY  _____	<u>11/16/2018</u>

ASSIGNED SFMTAB CALENDAR DATE: December 4, 2018

PAGE 2.

PURPOSE

Approving a parking protected bikeway and parking and traffic modifications on Valencia Street between Market and 15th streets until June 30, 2020, to improve safety for all modes of transportation and enhance comfort for people walking and biking along the corridor as part of the Valencia Street Pilot Project.

STRATEGIC PLAN GOALS AND TRANSIT FIRST POLICY PRINCIPLES

This action supports the following SFMTA Strategic Plan Goal and Objectives:

Goal 1: Create a safer transportation experience for everyone.

Objective 1.1: Achieve Vision Zero Goal by eliminating all traffic deaths

Goal 2: Make transit and other sustainable modes of transportation the most attractive and preferred means of travel.

Objective 2.2: Enhance and expand use of the city's sustainable modes of transportation

Objective 2.3: Manage congestion and parking demand to support the Transit First Policy.

Transit First Principles

1. To ensure quality of life and economic health in San Francisco, the primary objective of the transportation system must be the safe and efficient movement of people and goods.
2. Public transit, including taxis and vanpools, is an economically and environmentally sound alternative to transportation by individual automobiles. Within San Francisco, travel by public transit, by bicycle and on foot must be an attractive alternative to travel by private automobile.
3. Decisions regarding the use of limited public street and sidewalk space shall encourage the use of public rights of way by pedestrians, bicyclists, and public transit, and shall strive to reduce traffic and improve public health and safety.
4. Transit priority improvements, such as designated transit lanes and streets and improved signalization, shall be made to expedite the movement of public transit vehicles (including taxis and vanpools) and to improve pedestrian safety.
5. Pedestrian areas shall be enhanced wherever possible to improve the safety and comfort of pedestrians and to encourage travel by foot.
6. Bicycling shall be promoted by encouraging safe streets for riding, convenient access to transit, bicycle lanes, and secure bicycle parking.
7. Parking policies for areas well served by public transit shall be designed to encourage travel by public transit and alternative transportation
8. New transportation investment should be allocated to meet the demand for public transit generated by new public and private commercial and residential developments
9. The ability of the City and County to reduce traffic congestion depends on the adequacy of regional public transportation. The City and County shall promote the use of regional mass

PAGE 3.

transit and the continued development of an integrated, reliable, regional public transportation system.

10. The City and County shall encourage innovative solutions to meet public transportation needs wherever possible and where the provision of such service will not adversely affect the service provided by the Municipal Railway.

DESCRIPTION

Valencia Street is a two-lane street (one lane in each direction) in the city's Mission neighborhood. Between Market and 15th streets, Valencia Street has a two-way left-turn lane in the center of the street that allows vehicle turn maneuvers and occasional weekend parking for religious institutions. Approximately 1,000 vehicles travel along the corridor in the PM peak hour. Valencia Street is also one of the most popular bicycle routes in San Francisco and is the primary north-south bicycle route through the Mission. There are Class II bicycle lanes on both sides of the street, with an average of over 2,000 daily cyclists on the corridor. The posted speed of the roadway is 25 miles per hour; however, Valencia Street's signals are optimized for the "green wave", where cyclists are able to travel steadily through the corridor at 13 miles per hour.

Despite the importance of Valencia as a bicycle route and pedestrian-oriented commercial district, there are significant safety challenges on Valencia Street. Valencia Street is part of San Francisco's Vision Zero High-Injury Network, which are the 13 percent of City streets accounting for 75 percent of traffic injuries. In the past five years, there have been a total of 268 collisions along Valencia Street between Market and Mission streets. This includes 204 collisions that resulted in injuries to drivers, bicyclists, and/or pedestrians, and one collision resulted in a fatality. Of the 268 collisions on the entire corridor, 116 collisions involved bicyclists. A concentration of these collisions occurred between Market and 15th streets, with 81 collisions (30 percent) occurring along just 22 percent of the street. In addition, a fatal hit-and-run pedestrian collision occurred near the Valencia and Clinton Park intersection in December 2013.

This project responds to the critical safety need by piloting parking-protected bikeways on Valencia Street between Market Street and 15th Street by early 2019. The proposed pilot project will install a parking-protected bikeway between Market and 15th streets, along with pedestrian visibility improvements and two boarding islands for passenger loading accommodation outside of schools. These boarding islands will be installed to provide separation between the curbside bike lane and parked cars and will contain a railing to channel passengers to a designated crossing point across the bikeway. The islands will be constructed so that they can be removed if the pilot project is unsuccessful

The parking and traffic modifications presented are a pilot implementation as requested by the Mayor's Office in October 2018. Evaluation of the proposed pilot will inform recommendations for a long-term Valencia streetscape project, hereafter referred to as "The Valencia Bikeway Improvements" along the entirety of the corridor.

PAGE 4.

The pilot will be evaluated based on the following metrics:

- *Collision Analysis:* Analysis of collisions over the 18-month time period to determine any significant changes.
- *Safe Behavior:* Observe driver behavior at mixing zones, conflicts and/or dooring in mid-block locations, and conflicts between pedestrians and bicyclists with the new parking-protected configuration.
- *Effective Design:* Observe vehicle loading behavior, including vehicle blockage of the bike lane and double parking to determine if vehicles are continuing to block the bike lane, the type of loading occurring, and the duration of loading events. The evaluation would also observe the position of bicyclists to determine the number of cyclists riding in the new parking-protected bike lane versus the vehicle travel lane, ultimately helping the SFMTA to refine the bike lane width.
- *Mobility:* Observe bicycle and vehicle volumes to determine significant changes in mobility trends.
- *Perceived Safety and Comfort:* Conduct an intercept survey to determine whether bicyclists feel safer and/or more comfortable with the new improvements to Valencia Street between 15th Street and Market Street.

As currently proposed, the Valencia Street Pilot Project would remain until June 30, 2020 to inform future changes to the street being considered as part of the Valencia Bikeway Improvements project. While the planned Valencia Bikeway Improvements project involves more expansive changes to the street, it shares central elements with the Valencia Street Pilot Project: namely a protected bikeway, pedestrian improvements, and curb management modifications to improve passenger and commercial loading. SFMTA staff will return to the Board with recommendations for permanent improvements prior to the expiration of the pilot.

Project Elements

The goals of this project include addressing safety needs for cyclists and pedestrians along Valencia Street and informing the final design of the Valencia Bikeway Improvements project as described in the SFMTA's Capital Improvement Program. The proposed design supports the September 26, 2018 Mayoral guidance to the SFMTA to expedite installation of a protected bikeway on Valencia Street between Market and 15th streets.

Proposed improvements along Valencia Street within the proposed project area include:

1. Parking-protected bikeway installation – Parking and traffic modifications along Valencia Street between Market and 15th streets to establish parking-protected bikeways to reduce conflicts between motor vehicles and bikes and other bicycle safety improvements.
2. Pedestrian safety improvements – Parking and traffic modifications along Valencia Streets between Market and 15th streets and along adjoining streets and alleys to establish no parking areas to improve visibility for all road users at intersections.

PAGE 5.

3. School loading modifications – Concrete boarding islands and accessible path with railing on Valencia Street between Duboce and 14th streets to assist with school pick-ups and drop-offs.
4. Curb management changes – Parking and loading modifications along Valencia Street between Market and 15th streets to accommodate existing loading demand needs and provide additional loading spaces to reduce the frequency of double parking.

Bicycle Safety Improvements

The existing bike lanes (Class II) on Valencia Street will be upgraded to a protected bikeway (Class IV, also known as a separated bikeway or cycle track). A Class IV bikeway is a bikeway for exclusive use of bicycles and includes required separation between the bikeway and through vehicle traffic. A parking protected bikeway is a type of separated bikeway that uses a parking lane and painted buffer between the vehicle travel lanes and the bikeway so that people on bikes are protected from moving traffic.

The SFMTA proposes installing a parking protected bikeway in both directions on Valencia Street between Market and 15th streets to accommodate safer and more comfortable bicycle travel along the corridor. A parking-protected bikeway is proposed to improve safety, accommodate parking and loading activity on the corridor, discourage double parking, and prevent driving in the bikeway.

Protected bikeways are authorized under California State law (Assembly Bill No. 1193 effective January 1, 2015). Section 891 of the Streets and Highways Code provides that agencies responsible for the development or operation of bikeways or roadways where bicycle travel is permitted may utilize minimum safety design criteria other than those established by Section 890.6 if all of the following conditions are met:

1. The alternative criteria are reviewed and approved by a qualified engineer with consideration for the unique characteristics and features of the proposed bikeway and surrounding environs;
2. The alternative criteria, or the description of the project with reference to the alternative criteria, are adopted by resolution at a public meeting, after having provided proper notice of the public meeting and opportunity for public comment; and
3. The alternative criteria adhere to guidelines established by a national association of public agency transportation officials.

The proposed parking protected bikeway on Valencia Street meets these three conditions. The alternative criteria for the parking protected bikeway design have been reviewed and approved by a qualified engineer prior to installation. The alternative criteria for the project are to discourage motor vehicles from encroaching or double parking in the bicycle lane, provide a more inviting and greater sense of comfort for bicyclists, and to provide a greater perception of safety for bicyclists. These alternative criteria will be adopted by SFMTA Board of Directors as part of this calendar item. Lastly, the project's alternative criteria adhere to guidelines set by the National Association of City Transportation Officials (NACTO) Urban Bikeway Design Guide,

PAGE 6.

Federal Highway Administration Separated Bike Lane Planning and Design Guide, and California Department of Transportation Design Bulletin Information Number 89 Class IV Bikeway Guidance. The NACTO guidelines state that parking protected bikeways require the following features:

- A protected bikeway, like a bike lane, is a type of preferential lane as defined by the Manual on Uniform Traffic Control Devices (MUTCD).
- Bicycle lane word, symbol, and/or arrow markings shall be placed at the beginning of a protected bikeway and at periodic intervals along the facility based on engineering judgment.
- If pavement markings are used to separate motor vehicle parking lanes from the preferential bicycle lane, solid white lane line markings shall be used. Diagonal crosshatch markings may be placed in the neutral area for special emphasis. Raised medians or other barriers can also provide physical separation to the protected bikeway.

The protected bikeway for Valencia Street will conform to these NACTO design guidelines.

The protected bikeway will also conform to best practices and design standards, including design guidelines developed jointly by the SFMTA, Mayor's Office of Disability, and Department of Public Works to ensure accessibility for all street users. The painted buffer alongside the parking lanes that separates the vehicle travel lane from the bikeway will be clearly marked with cross-hatching and at least 60-inches in width, the recommended buffer width. It was also reviewed by the San Francisco Fire Department.

Pedestrian Safety Improvements

At all street and alley intersection crossings, the project would implement parking restrictions to improve visibility at crosswalks (i.e., daylighting). These no parking areas will include painted red curb and could be enhanced with additional delineation to prevent vehicles from parking in these areas and help slow turning movements. The project will upgrade existing crosswalks to high visibility continental crosswalk markings and install advance limit lines at signalized intersection approaches to encourage vehicles from encroaching into the crosswalk.

School Loading Modifications

Two schools operate on Valencia Street between Market and 15th streets, Millennium School (245 Valencia Street) and San Francisco Friends School (250 Valencia Street). Coordination with the schools is described further under the Stakeholder Engagement summary below. Both schools currently have curbside white passenger loading zones used for student drop-off and pick-up in the morning and afternoons, respectively. Special consideration to the treatment of these loading zones was given, to ensure that the pilot project continues to provide for safe and efficient school loading operations. With creation of a parking protected bikeway, these loading zones would be modified by constructing two concrete removable boarding islands between the loading zones and the sidewalk. Railings would be provided along the boarding island to

PAGE 7.

channelize students crossing the bikeway into a limited number of locations to ensure both student and bicyclist safety; crosswalks would be painted at these locations to alert people on bikes to the presence of students crossing. The islands will be constructed so that they can be removed if the pilot project is unsuccessful.

Curb Management Changes

Double parking and parking in the existing bike lanes are frequent occurrences and force people who ride bikes to merge into the vehicle lane when blocked. The proposed parking protected bike lane will reduce the frequency of vehicles stopped in the bike lanes. All of the existing passenger loading spaces on Valencia Street between Market and 15th streets will be retained. In addition, the project will increase the number of yellow commercial loading zones on this segment of Valencia Street by nearly 50 percent and create new commercial loading zones on the cross streets just off Valencia Street. Half of the yellow commercial loading zones will be in effect seven days a week and will convert to five-minute commercial loading zones in the evening after 6 pm; the other half would revert to general parking in the evening after commercial loading hours. Increasing the number of commercial loading zones and providing five-minute commercial loading zones after 6 pm on this section of Valencia Street will provide more spaces for vehicles to park and load and reduce the frequency of double parking in the bike and vehicle travel lanes. In total, the pilot project proposes to remove up to 80 general metered parking spaces and 20 motorcycle spaces.

Proposed Project Parking and Traffic Modifications in Effect until June 30, 2020

Items A through I, except for Item G, require SFMTA Board Approval. Further, although Transportation Code, Division II, Section 201 subsection (a) delegates to the City Traffic Engineer the authority to install color curb markings, including commercial loading zones, the City Traffic Engineer recommends that the SFMTA Board approve Item G, and Items J through W as part of the Valencia Street Pilot Project.

- A. ESTABLISH – CLASS IV PROTECTED BIKEWAY (PARKING PROTECTED BIKEWAY) – Valencia Street, northbound, east side, from 15th Street to Market Street; Valencia Street, southbound, west side, from Market Street to 15th Street
- B. ESTABLISH – NO RIGHT TURN ON RED, EXCEPT BIKES – 15th Street, westbound, at Valencia Street; Valencia Street, southbound, at 15th Street; 14th Street, eastbound, at Valencia Street (Bike Two-Stage Turn Box); Valencia Street, northbound, at 14th Street; Duboce Avenue, westbound and eastbound, at Valencia Street; Valencia Street, southbound, at Duboce Avenue; Valencia Street, northbound, at McCoppin Street; Market Street, eastbound, at Valencia Street
- C. ESTABLISH – NO LEFT TURN – Valencia Street, northbound and southbound, at Duboce Avenue
- D. ESTABLISH – NO LEFT TURN, 7:30AM-8:30AM AND 2:00PM-6:00PM, SCHOOL DAYS – Clinton Park, eastbound, at Valencia Street

- E. ESTABLISH – TOW-AWAY, NO STOPPING ANYTIME – Valencia Street, west side, from Market Street to 48 feet southerly; Valencia Street, west side, from McCoppin Street 20 feet northerly; Valencia Street, east side, from McCoppin Street to Market Street; Valencia Street, east side, from McCoppin Street to 176 feet southerly; Valencia Street, west side, from Duboce Avenue to 167 feet northerly; Valencia Street, west side, from Duboce Avenue to 55 feet southerly; Valencia Street, east side, from Duboce Avenue to Clinton Park; Valencia Street, west side, from 14th Street to 138 feet northerly; Valencia Street, west side, from 14th Street to 46 feet southerly; Valencia Street, east side, from 14th Street to 102 feet southerly; Valencia Street, east side, from 15th Street to 22 feet northerly; Valencia Street, west side, from 15th Street to 100 feet northerly; Valencia Street, west side, from 118 feet to 192 feet south of McCoppin Street; Valencia Street, east side, from 94 feet to 192 feet north of Duboce Avenue; Valencia Street, east side, from 82 feet to 197 feet north of 15th Street; Valencia Street, west side, from Rosa Parks Lane to 45 feet southerly; Valencia Street, west side, from Rosa Parks Lane to 17 feet northerly; Valencia Street, west side, from Brosnan Street to 4 feet southerly; Valencia Street, west side, from Brosnan Street to 24 feet northerly; Valencia Street, west side, from Clinton Park to 33 feet southerly; Valencia Street, west side, from Clinton Park to 31 feet northerly; Valencia Street, east side, from Clinton Park to 24 feet southerly
- F. ESTABLISH – RED ZONE – Valencia Street, east side, from 228 feet to 275 feet north of 15th Street; Valencia Street, west side, from 52 feet to 107 feet north of Rosa Parks Lane; Valencia Street, east side, from 54 feet to 81 feet north of 14th Street; Valencia Street, west side, from 211 feet to 336 feet north of Duboce Avenue; Valencia Street, east side, from 40 feet to 77 feet north of Duboce Avenue; Valencia Street, east side, from 232 feet to 271 feet north of Duboce Avenue; Valencia Street, east side, from 293 feet to 331 feet north of Duboce Avenue; Valencia Street, east side, from Duboce Avenue to 10 feet northerly; Valencia Street, west side, from 31 feet to 61 feet north of Clinton Park; McCoppin Street, south side, from Valencia Street to 13 feet easterly; Duboce Avenue, south side, from Valencia Street to 18 feet easterly; 15th Street, north side, from Valencia Street to 30 feet easterly
- G. ESTABLISH – TOW AWAY, NO STOPPING, 7 AM TO 9 AM, 4 PM TO 6 PM, DAILY/ ESTABLISH – 30-MINUTE METERED COMMERCIAL LOADING ZONE, 9 AM TO 4 PM, DAILY (METERED MONDAY-SATURDAY) / ESTABLISH – 5-MINUTE COMMERCIAL LOADING ZONE, 6 PM TO 2 AM, DAILY – Valencia Street, west side, from 4 feet to 44 feet south of Brosnan Street
- H. RESCIND – BLUE ZONE, DISABLED PARKING ONLY, AT ALL TIMES – Valencia Street, east side, from 18 feet to 40 feet north of 15th Street (previously legislated but not yet implemented, replacing existing blue zone on the east side of Valencia Street between 15th and 16th Streets); Valencia Street, east side, from 8 feet to 26 feet north of Clinton Park (previously legislated but not yet implemented, replacing existing blue zone on the east side of Valencia Street between 14th and 15th Streets); Valencia Street, east side, from 15 feet to 35 feet north of 14th Street
- I. ESTABLISH – BLUE ZONE, DISABLED PARKING ONLY, AT ALL TIMES – 15th Street, north side, from Caledonia Street to 22 feet westerly; Valencia Street, east side,

PAGE 9.

from 125 feet to 145 feet south of Clinton Park Street; Duboce Avenue, south side, from 18 feet to 38 feet east of Valencia Street

- J. ESTABLISH – 15-MINUTE METERED PARKING, 9 AM TO 6 PM, MONDAY THROUGH SATURDAY – Valencia Street, east side, from 176 feet to 198 feet south of McCoppin Street; Valencia Street, east side, from 202 to 245 feet south of 14th Street
- K. ESTABLISH – 30-MINUTE METERED COMMERCIAL LOADING ZONE, 8 AM TO 6 PM, MONDAY THROUGH SATURDAY – Valencia Street, west side, from 45 feet to 84 feet south of 14th Street; Valencia Street, east side, from 196 feet to 228 feet north of 15th Street; 14th Street, south side, from 9 feet to 52 feet east of Valencia Street; 15th Street, north side, from 30 feet to 54 feet east of Valencia Street
- L. ESTABLISH – 30-MINUTE COMMERCIAL LOADING ZONE, 8 AM TO 6 PM, MONDAY THROUGH SATURDAY – McCoppin Street, south side, from 13 feet to 57 feet east of Valencia Street; 14th Street, north side, from 20 to 50 feet west of Valencia Street
- M. ESTABLISH – 30-MINUTE COMMERCIAL LOADING ZONE, 8 AM TO 6 PM, DAILY (METERED MONDAY-SATURDAY) / ESTABLISH – 5-MINUTE COMMERCIAL LOADING ZONE, 6 PM TO 2 AM, DAILY – Valencia Street, west side, from 20 feet to 64 feet north of McCoppin Street; Valencia Street, east side, from 24 feet to 64 feet south of Clinton Park; Valencia Street, east side, from 22 feet to 82 feet north of 15th Street
- N. ESTABLISH – 30-MINUTE TRUCK LOADING ZONE, 8 AM TO 6 PM, DAILY (METERED MONDAY-SATURDAY) / ESTABLISH – 5-MINUTE COMMERCIAL LOADING ZONE, 6 PM TO 2 AM, DAILY – Valencia Street, east side, from 10 feet to 40 feet north of Duboce Avenue
- O. ESTABLISH – 30-MINUTE TRUCK LOADING ZONE, 8 AM TO 6 PM, MONDAY THROUGH SATURDAY / ESTABLISH – 5-MINUTE COMMERCIAL LOADING ZONE, 6 PM TO 2 AM, DAILY – Duboce Avenue, north side, from 17 feet to 57 feet east of Valencia Street
- P. ESTABLISH – MOTORCYCLE PARKING – Duboce Avenue, north side, from 57 feet to 92 feet east of Valencia Street
- Q. ESTABLISH – 5-MINUTE COMMERCIAL LOADING ZONE, 7:30 AM TO 8:30 AM, SCHOOLDAYS / ESTABLISH – 30-MINUTE METERED COMMERCIAL LOADING ZONE, 8:30 AM TO 6 PM, MONDAY THROUGH SATURDAY – Valencia Street, west side, from 55 feet to 98 feet south of Duboce Avenue
- R. ESTABLISH – SCHOOL PASSENGER LOADING ZONE, 8:00 AM TO 9:30 AM, 2:30 PM TO 4:30 PM, SCHOOLDAYS - Valencia Street, east side, from 121 feet to 221 feet north of 14th Street
- S. ESTABLISH – SCHOOL PASSENGER LOADING ZONE, 8:00 AM TO 9:30 AM, 2:30 PM TO 4:30 PM, SCHOOLDAYS / ESTABLISH – PASSENGER LOADING ZONE, DURING POSTED SERVICE - Valencia Street, east side, from 81 feet to 121 feet north of 14th Street
- T. ESTABLISH – SCHOOL PASSENGER LOADING ZONE, 7:30 AM TO 8:30 AM, 2:00 PM TO 6:00 PM, SCHOOLDAYS - Valencia Street, west side, from Brosnan Street to Clinton Park

PAGE 10.

- U. ESTABLISH – PASSENGER LOADING ZONE, 10 AM TO 4 PM, TUESDAY THROUGH THURSDAY – Valencia Street, west side, from 167 feet to 212 feet north of Duboce Avenue
- V. ESTABLISH – PASSENGER LOADING ZONE, 7 AM TO 10 PM, DAILY – Valencia Street, west side, from 45 to 92 feet south of Rosa Parks Lane
- W. RESCIND – 30-MINUTE METERED COMMERCIAL LOADING ZONE, 8 AM TO 6 PM, MONDAY THROUGH SATURDAY – Valencia Street, east side, from 127 feet to 155 feet south of 14th Street

STAKEHOLDER ENGAGEMENT

Door-to-Door Outreach

Two rounds of merchant door-to-door outreach were conducted on Valencia Street. The first round was conducted from Market to Mission streets, while the second round included Market to 24th streets, with a focus on the Valencia Street Pilot Project between Market and 15th streets and a focus on curbside management outreach from 15th to 24th streets. Between February and April 2018, the SFMTA performed outreach to businesses along Valencia Street to raise awareness of the project and get a better understanding of their loading needs. Staff contacted 215 businesses to discuss the project and the scope of potential changes to the street. This portion of outreach also allowed staff to share a loading survey which asked businesses to describe their loading practices and identify any possibilities for curbside management improvement. The feedback received from the surveys was directly incorporated into the placement of the proposed white passenger and yellow commercial loading zones. During follow-up meetings with businesses along the project corridor in October and November 2018, we shared the proposed design for each block between Market and 15th street so business owners understood the changes to the roadway, parking and loading with the proposed project. Merchants had concerns regarding the loss of parking for customers and not having enough curbside space to accommodate loading and unloading of goods into their business. However, most merchants recognized the need to prioritize bike safety on the corridor.

Stakeholder Meetings

The SFMTA conducted targeted stakeholder meetings with community and advocacy groups including, but not limited to WalkSF, San Francisco Bike Coalition, Valencia Merchants Association, Mission Merchants Association, San Francisco Interfaith Council and representatives from Annunciation Greek Orthodox Cathedral, Mission Dolores Neighborhood Association, Liberty Hill Neighborhood Association, Mission Economic Development Agency, Calle 24, PODER, and representatives from District 8 and 9 Supervisors' Offices (including Jeff Sheehy, Rafael Mandelman, and Hilary Ronen's offices over the life of the project). In total, we reached out to over 45 stakeholder groups to discuss potential changes to the Valencia Street corridor.

PAGE 11.

In addition, several meetings between SFMTA staff and representatives from the Millennium School (245 Valencia Street) and San Francisco Friends School (250 Valencia Street) were held as the project was developed in recognition of the need to ensure safe student loading as part of the pilot. Student loading during school drop-off and pick-up times was a primary concern of both schools.

As described above, the Valencia Street Pilot Project incorporates a concrete boarding island, railing and pedestrian crossing improvements of the bike lane on both sides of the street, in front of each school. Further, construction schedules will be coordinated closely with the schools' winter holiday schedules. Where possible, construction will be done on the weekends and during school recesses to minimize impacts on drop-off and pick-up procedures. Further, ongoing review of the school drop-off and pick-up operation is expected as the project is installed and is operational, so that any unanticipated issues can be remedied as quickly as possible.

Informational Workshops

Two informational workshops were held on July 19 and July 28, 2018 at the Women's Building auditorium at 3543 18th Street to share information about the project and alternative street designs. On November 14, 2018, a third informational workshop was held at the Annunciation Greek Orthodox Cathedral at 245 Valencia Street. Approximately 8,800 community meeting postcards were sent to all addresses within a one block radius of Valencia Street and an email invitation to 300 addresses were sent in advance of both the July and November workshops. In addition, for July, approximately 50 posters promoting the open houses sessions were posted along the project corridor. Approximately 185 members of the community attended the two July workshop sessions and approximately 90 members of the community attended the November workshop sessions. Attendees represented the local residents, business owners, and employees as well as those who bike through Valencia Street.

Additional Outreach

In addition to the merchant door-to-door outreach, stakeholder meetings, and community workshops, the project team went to several existing events in the neighborhood to share project information with the community. This included conversations with community members at the Mission Branch Library, Valencia Gardens, the Mission Community Market, Mission Sunday Streets, and handing out flyers to bike commuters on the corridor. Through these events, staff were able to talk to over 400 community members about the project.

San Francisco Fire Department

SFMTA staff and the San Francisco Fire Department have met multiple times to discuss parking protected bikeway designs for Valencia Street. These meetings consisted of walking the project corridors with SFFD staff to identify design modifications to accommodate preferences from the SFFD, reviewing the design with SFFD representatives, and revising protected bike lane and bike lane buffer widths. As such, SFFD approved the parking protected bike lane on Valencia

PAGE 12.

Street between Market and 15th streets at the November 8, 2018 TASC meeting.

ALTERNATIVES CONSIDERED

As part of the Valencia Bikeway Improvements project, SFMTA staff will determine permanent improvements to Valencia Street based on pilot evaluation results, public input, SFMTA transportation goals and technical constraints. A preferred alternative, considering the results of the pilot project, is expected to be identified by early 2020.

Three alternatives are being considered in the Valencia Bikeway Improvements project:

1. Parking protected bike lanes (one-way bike lanes on each side of the street)
2. Two-way protected bike lane (two-way bike lane on one side of the street)
3. Center-running protected bike lane (two-way bike lane in the center of the street)

While each of these alternative designs has opportunities and constraints, alternatives 2 and 3 would require a major infrastructure investment to upgrade traffic signals and are not feasible as pilot projects. Therefore, for the pilot project, only alternative 1 was found to be feasible for implementation. However, as the Valencia Bikeway Improvements project progresses, the three alternatives will be further assessed to determine the best long-term alternative for the Valencia Bikeway Improvements project. Evaluation of the Valencia Street Pilot Project will be completed by the end of 2019, with identification of a preferred alternative for the Valencia Bikeway Improvements project to occur in early 2020.

Not installing a pilot project was also considered. However, the pilot provides the opportunity to address some of the existing bicycle and pedestrian safety needs on Valencia Street immediately while also informing any permanent improvements to the corridor.

FUNDING IMPACT

The Valencia Street Pilot Project will provide parking protected bike lanes, pedestrian safety measures, and parking and loading changes on a faster timeline than the larger Valencia Bikeway Improvements project. The pilot project will help inform the final design of the long-term project while providing safety improvements more quickly. The project was added to San Francisco Municipal Transportation Agency's 2019-2023 Capital Improvement Program. Both the pilot and the Valencia Bikeway Improvements project are currently budgeted and funded as follows:

- Planning – Proposition K (\$145,000)
- Pilot Design/Construction – Proposition B Population Baseline (\$200,001), Transit Sustainability Fee (\$113,956) and Market/Octavia Impact Fees (\$523,043)

ENVIRONMENTAL REVIEW

The proposed Valencia Street Pilot Project, an 18-month Pilot Program, is subject to the

PAGE 13.

California Environmental Quality Act (CEQA). CEQA provides a categorical exemption from environmental review for basic data collection, research, experimental management, and resource evaluation activities as defined in Title 14 of the California Code of Regulations Section 15306.

On October 30, 2018, the Planning Department determined (Case Number 2018-041251ENV) that the proposed Valencia Street Pilot Project, an 18-month Pilot Program, is categorically exempt from CEQA as defined in Title 14 of the California Code of Regulations Section 15306. The Planning Department's determination (Case Number 2018-041251ENV) is on file with the Secretary to the SFMTA Board of Directors and may be found in the records of the Planning Department at 1650 Mission Street in San Francisco and is incorporated herein by reference.

The proposed action is the Approval Action as defined by the S.F. Administrative Code Chapter 31.

OTHER APPROVALS RECEIVED OR STILL REQUIRED

Final SFMTA Decisions, whether made by the City Traffic Engineer or the SFMTA Board, can be reviewed by the Board of Supervisors pursuant to Ordinance 127-18. Information about the review process can be found at:

https://sfbos.org/sites/default/files/SFMTA_Action_Review_Info_Sheet.pdf

The proposed project is not subject to the Board of Supervisors review, because the project establishes a Class IV bicycle facility and all of the parking and traffic modifications in the proposed approval action are directly related to the establishment of the bikeway.

The City Attorney has reviewed this item. No other approvals are required.

RECOMMENDATION

Staff recommends that the SFMTA Board of Directors approve a parking protected bikeway and parking and traffic modifications on Valencia Street between Market and 15th streets, as set forth in Items A-W above, until June 30, 2020, to improve safety for all modes of transportation and enhance comfort for people walking and biking along the corridor as part of the Valencia Street Pilot Project.

SAN FRANCISCO
MUNICIPAL TRANSPORTATION AGENCY
BOARD OF DIRECTORS

RESOLUTION No. _____

WHEREAS, The San Francisco Municipal Transportation Agency is committed to achieving Vision Zero goals and implementing safety improvements on Valencia Street; and,

WHEREAS, The San Francisco Municipal Transportation Agency is committed to making San Francisco a Transit First city that prioritizes non-private automobile transportation; and,

WHEREAS, The San Francisco Municipal Transportation Agency has proposed the installation of a parking protected bikeway and parking and traffic modifications along Valencia Street between Market and 15th streets until June 30, 2020 as follows:

- A. ESTABLISH – CLASS IV PROTECTED BIKEWAY (PARKING PROTECTED BIKEWAY) – Valencia Street, northbound, east side, from 15th Street to Market Street; Valencia Street, southbound, west side, from Market Street to 15th Street
- B. ESTABLISH – NO RIGHT TURN ON RED, EXCEPT BIKES – 15th Street, westbound, at Valencia Street; Valencia Street, southbound, at 15th Street; 14th Street, eastbound, at Valencia Street (Bike Two-Stage Turn Box); Valencia Street, northbound, at 14th Street; Duboce Avenue, westbound and eastbound, at Valencia Street; Valencia Street, southbound, at Duboce Avenue; Valencia Street, northbound, at McCoppin Street; Market Street, eastbound, at Valencia Street
- C. ESTABLISH – NO LEFT TURN – Valencia Street, northbound and southbound, at Duboce Avenue
- D. ESTABLISH – NO LEFT TURN, 7:30AM-8:30AM AND 2:00PM-6:00PM, SCHOOL DAYS – Clinton Park, eastbound, at Valencia Street
- E. ESTABLISH – TOW-AWAY, NO STOPPING ANYTIME – Valencia Street, west side, from Market Street to 48 feet southerly; Valencia Street, west side, from McCoppin Street 20 feet northerly; Valencia Street, east side, from McCoppin Street to Market Street; Valencia Street, east side, from McCoppin Street to 176 feet southerly; Valencia Street, west side, from Duboce Avenue to 167 feet northerly; Valencia Street, west side, from Duboce Avenue to 55 feet southerly; Valencia Street, east side, from Duboce Avenue to Clinton Park; Valencia Street, west side, from 14th Street to 138 feet northerly; Valencia Street, west side, from 14th Street to 46 feet southerly; Valencia Street, east side, from 14th Street to 102 feet southerly; Valencia Street, east side, from 15th Street to 22 feet northerly; Valencia Street, west side, from 15th Street to 100 feet northerly; Valencia Street, west side, from 118 feet to 192 feet south of McCoppin Street; Valencia Street, east side, from 94 feet to 192 feet north of Duboce Avenue; Valencia Street, east side, from 82 feet to 197 feet north of 15th Street; Valencia Street, west side, from Rosa Parks Lane to 45 feet southerly; Valencia Street, west side, from

Rosa Parks Lane to 17 feet northerly; Valencia Street, west side, from Brosnan Street to 4 feet southerly; Valencia Street, west side, from Brosnan Street to 24 feet northerly; Valencia Street, west side, from Clinton Park to 33 feet southerly; Valencia Street, west side, from Clinton Park to 31 feet northerly; Valencia Street, east side, from Clinton Park to 24 feet southerly

- F. ESTABLISH – RED ZONE – Valencia Street, east side, from 228 feet to 275 feet north of 15th Street; Valencia Street, west side, from 52 feet to 107 feet north of Rosa Parks Lane; Valencia Street, east side, from 54 feet to 81 feet north of 14th Street; Valencia Street, west side, from 211 feet to 336 feet north of Duboce Avenue; Valencia Street, east side, from 40 feet to 77 feet north of Duboce Avenue; Valencia Street, east side, from 232 feet to 271 feet north of Duboce Avenue; Valencia Street, east side, from 293 feet to 331 feet north of Duboce Avenue; Valencia Street, east side, from Duboce Avenue to 10 feet northerly; Valencia Street, west side, from 31 feet to 61 feet north of Clinton Park; McCoppin Street, south side, from Valencia Street to 13 feet easterly; Duboce Avenue, south side, from Valencia Street to 18 feet easterly; 15th Street, north side, from Valencia Street to 30 feet easterly
- G. ESTABLISH – TOW AWAY, NO STOPPING, 7 AM TO 9 AM, 4 PM TO 6 PM, DAILY/ ESTABLISH – 30-MINUTE METERED COMMERCIAL LOADING ZONE, 9 AM TO 4 PM, DAILY (METERED MONDAY-SATURDAY) / ESTABLISH – 5-MINUTE COMMERCIAL LOADING ZONE, 6 PM TO 2 AM, DAILY – Valencia Street, west side, from 4 feet to 44 feet south of Brosnan Street
- H. RESCIND – BLUE ZONE, DISABLED PARKING ONLY, AT ALL TIMES – Valencia Street, east side, from 18 feet to 40 feet north of 15th Street (previously legislated but not yet implemented, replacing existing blue zone on the east side of Valencia Street between 15th and 16th Streets); Valencia Street, east side, from 8 feet to 26 feet north of Clinton Park (previously legislated but not yet implemented, replacing existing blue zone on the east side of Valencia Street between 14th and 15th Streets); Valencia Street, east side, from 15 feet to 35 feet north of 14th Street
- I. ESTABLISH – BLUE ZONE, DISABLED PARKING ONLY, AT ALL TIMES – 15th Street, north side, from Caledonia Street to 22 feet westerly; Valencia Street, east side, from 125 feet to 145 feet south of Clinton Park Street; Duboce Avenue, south side, from 18 feet to 38 feet east of Valencia Street
- J. ESTABLISH – 15-MINUTE METERED PARKING, 9 AM TO 6 PM, MONDAY THROUGH SATURDAY – Valencia Street, east side, from 176 feet to 198 feet south of McCoppin Street; Valencia Street, east side, from 202 to 245 feet south of 14th Street
- K. ESTABLISH – 30-MINUTE METERED COMMERCIAL LOADING ZONE, 8 AM TO 6 PM, MONDAY THROUGH SATURDAY – Valencia Street, west side, from 45 feet to 84 feet south of 14th Street; Valencia Street, east side, from 196 feet to 228 feet north of 15th Street; 14th Street, south side, from 9 feet to 52 feet east of Valencia Street; 15th Street, north side, from 30 feet to 54 feet east of Valencia Street
- L. ESTABLISH – 30-MINUTE COMMERCIAL LOADING ZONE, 8 AM TO 6 PM, MONDAY THROUGH SATURDAY – McCoppin Street, south side, from 13 feet to 57 feet east of Valencia Street; 14th Street, north side, from 20 to 50 feet west of Valencia Street

- M. ESTABLISH – 30-MINUTE COMMERCIAL LOADING ZONE, 8 AM TO 6 PM, DAILY (METERED MONDAY-SATURDAY) / ESTABLISH – 5-MINUTE COMMERCIAL LOADING ZONE, 6 PM TO 2 AM, DAILY – Valencia Street, west side, from 20 feet to 64 feet north of McCoppin Street; Valencia Street, east side, from 24 feet to 64 feet south of Clinton Park; Valencia Street, east side, from 22 feet to 82 feet north of 15th Street
- N. ESTABLISH – 30-MINUTE TRUCK LOADING ZONE, 8 AM TO 6 PM, DAILY (METERED MONDAY-SATURDAY) / ESTABLISH – 5-MINUTE COMMERCIAL LOADING ZONE, 6 PM TO 2 AM, DAILY – Valencia Street, east side, from 10 feet to 40 feet north of Duboce Avenue
- O. ESTABLISH – 30-MINUTE TRUCK LOADING ZONE, 8 AM TO 6 PM, MONDAY THROUGH SATURDAY / ESTABLISH – 5-MINUTE COMMERCIAL LOADING ZONE, 6 PM TO 2 AM, DAILY – Duboce Avenue, north side, from 17 feet to 57 feet east of Valencia Street
- P. ESTABLISH – MOTORCYCLE PARKING – Duboce Avenue, north side, from 57 feet to 92 feet east of Valencia Street
- Q. ESTABLISH – 5-MINUTE COMMERCIAL LOADING ZONE, 7:30 AM TO 8:30 AM, SCHOOLDAYS / ESTABLISH – 30-MINUTE METERED COMMERCIAL LOADING ZONE, 8:30 AM TO 6 PM, MONDAY THROUGH SATURDAY – Valencia Street, west side, from 55 feet to 98 feet south of Duboce Avenue
- R. ESTABLISH – SCHOOL PASSENGER LOADING ZONE, 8:00 AM TO 9:30 AM, 2:30 PM TO 4:30 PM, SCHOOLDAYS - Valencia Street, east side, from 121 feet to 221 feet north of 14th Street
- S. ESTABLISH – SCHOOL PASSENGER LOADING ZONE, 8:00 AM TO 9:30 AM, 2:30 PM TO 4:30 PM, SCHOOLDAYS / ESTABLISH – PASSENGER LOADING ZONE, DURING POSTED SERVICE - Valencia Street, east side, from 81 feet to 121 feet north of 14th Street
- T. ESTABLISH – SCHOOL PASSENGER LOADING ZONE, 7:30 AM TO 8:30 AM, 2:00 PM TO 6:00 PM, SCHOOLDAYS - Valencia Street, west side, from Brosnan Street to Clinton Park
- U. ESTABLISH – PASSENGER LOADING ZONE, 10 AM TO 4 PM, TUESDAY THROUGH THURSDAY – Valencia Street, west side, from 167 feet to 212 feet north of Duboce Avenue
- V. ESTABLISH – PASSENGER LOADING ZONE, 7 AM TO 10 PM, DAILY – Valencia Street, west side, from 45 to 92 feet south of Rosa Parks Lane
- W. RESCIND – 30-MINUTE METERED COMMERCIAL LOADING ZONE, 8 AM TO 6 PM, MONDAY THROUGH SATURDAY – Valencia Street, east side, from 127 feet to 155 feet south of 14th Street; and,

WHEREAS, Although the City Traffic Engineer has the authority to install color curb markings, the SFMTA Board is requested to approve color curb markings for Item G, and Items J through W, with the recommendation of the City Traffic Engineer as part of the larger Valencia Street Pilot Project; and,

PAGE 17.

WHEREAS, The proposed Valencia Street Pilot Project, an 18-month Pilot Program, is subject to the California Environmental Quality Act (CEQA); CEQA provides a categorical exemption from environmental review for basic data collection, research, experimental management, and resource evaluation activities as defined in Title 14 of the California Code of Regulations Section 15306; and,

WHEREAS, On November 13, 2018, the Planning Department determined that the proposed Valencia Street Pilot Project, an 18-month Pilot Program, is categorically exempt from CEQA as defined in Title 14 of the California Code of Regulations Section 15306; and,

WHEREAS, The proposed action is the Approval Action as defined by the S. F. Administrative Code Chapter 31; and,

WHEREAS, A copy of the CEQA determination is on file with the Secretary to the SFMTA Board of Directors, and may be found in the records of the Planning Department at 1650 Mission Street in San Francisco, and is incorporated herein by reference; and,

WHEREAS, The public has been notified about the proposed modifications and has been given the opportunity to comment on those modifications through community workshops and door-to-door outreach; now, therefore, be it

RESOLVED, That the San Francisco Municipal Transportation Agency Board of Directors approves a parking protected bikeway and parking and traffic modifications, as set forth in items A through W above, along Valencia Street between Market and 15th streets until June 30, 2020 as part of the Valencia Street Pilot Project.

I certify that the foregoing resolution was adopted by the San Francisco Municipal Transportation Agency Board of Directors at its meeting of December 4, 2018.

Secretary to the Board of Directors
San Francisco Municipal Transportation Agency

Enclosure 2 – Valencia Bikeway Improvements Project Area Map



Enclosure 3 – Valencia Street Pilot Project Block Graphics

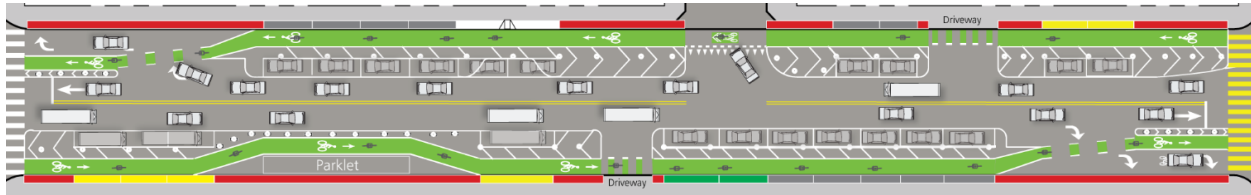


Figure 1: Valencia Street between 15th Street and 14th Street

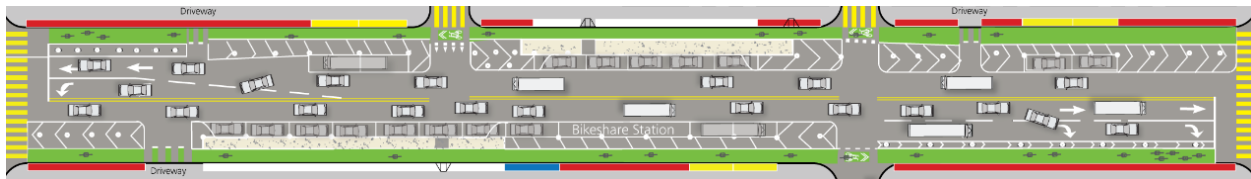


Figure 2: Valencia Street between 14th Street and Duboce Street

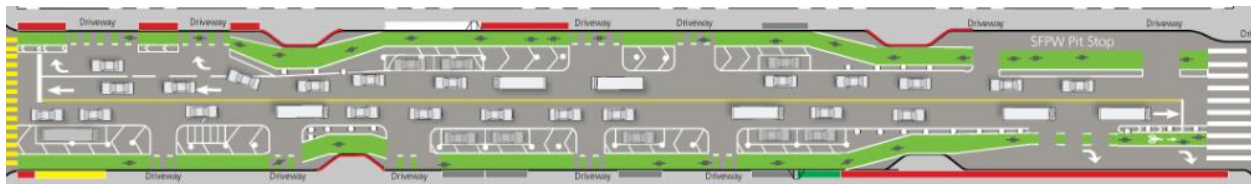


Figure 3: Valencia Street between Duboce Street and McCoppin Street



Figure 4: Valencia Street between McCoppin Street and Market Street