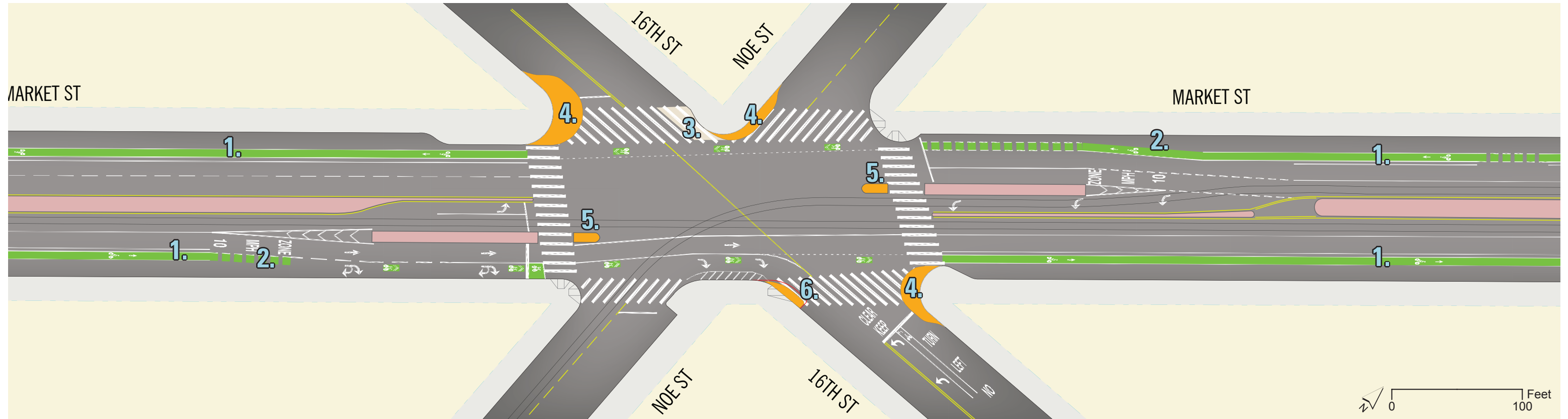


MARKET AT NOE/16TH



PROPOSED CHANGES

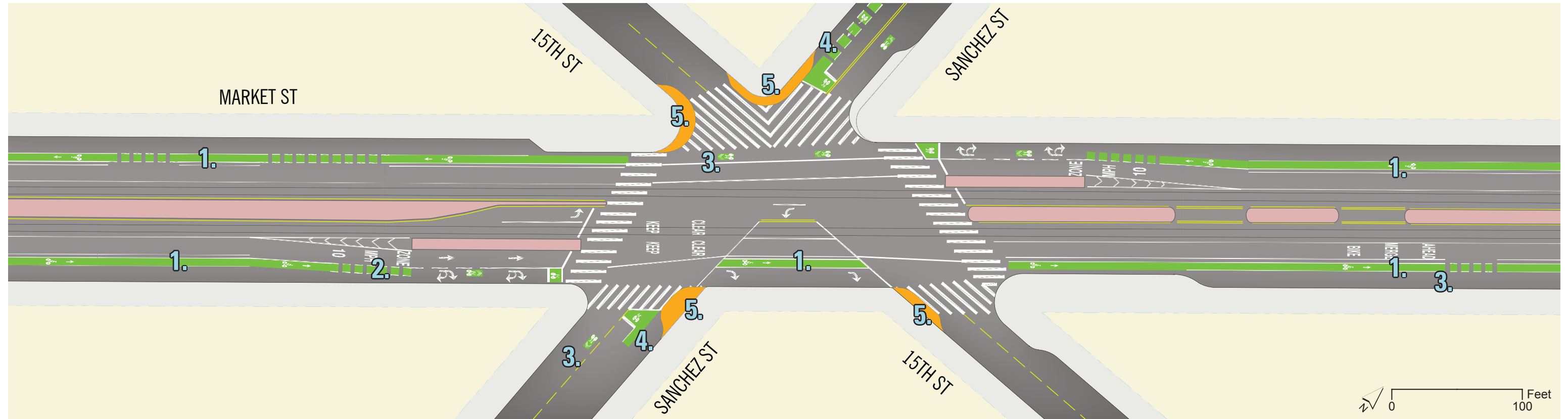
Improved Roadway Striping and Markings

1. Add green paint to existing bike lane
2. Reduce door zone hazard for bike lane (restricts parking)
3. Existing painted safety zone, to remain

Sidewalk and Concrete Improvements

4. Concrete curb extension
5. Boarding island thumbnail island
6. Reconstructed curb extension and curb ramp (fixes improperly constructed curb extension)

MARKET AT SANCHEZ/15TH



PROPOSED CHANGES

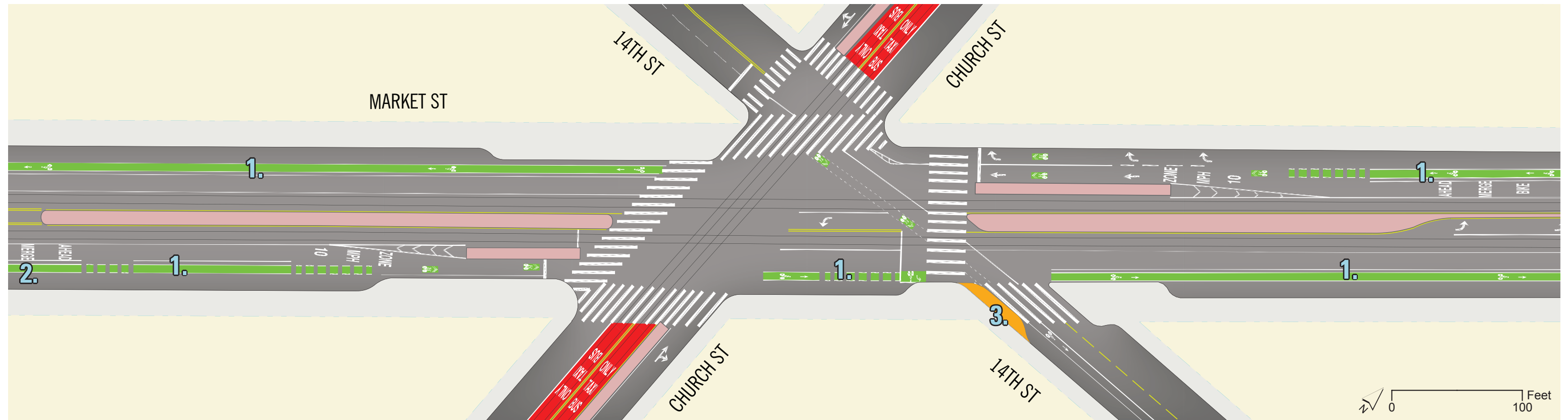
Improved Roadway Striping and Markings

1. Add green paint to existing bike lane
2. Reduce door zone hazard for bike lane (restricts parking)
3. Improve sight distance for Walgreen's driveway (restricts parking)
4. Green bike box with lead-in bike lane

Sidewalk and Concrete Improvements

5. Concrete curb extension

MARKET AT CHURCH/14TH



PROPOSED CHANGES

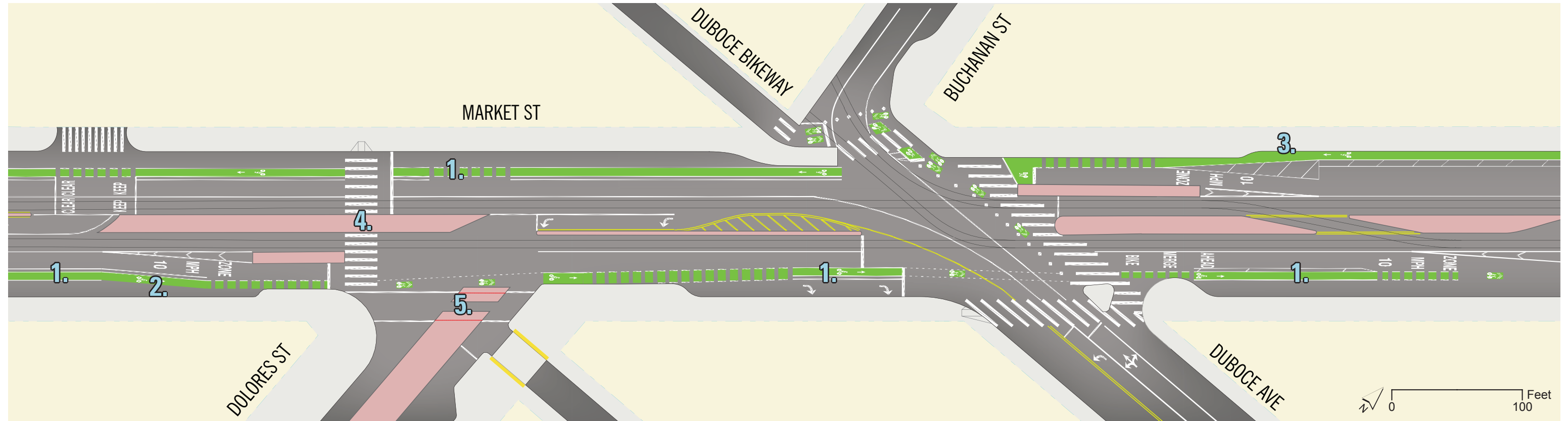
Improved Roadway Striping and Markings

1. Add green paint to existing bike lane
2. Improve sight distance for Walgreen's driveway (restricts parking)

Sidewalk and Concrete Improvements

3. Concrete curb extension

MARKET AT DUBOCE/BUCHANAN



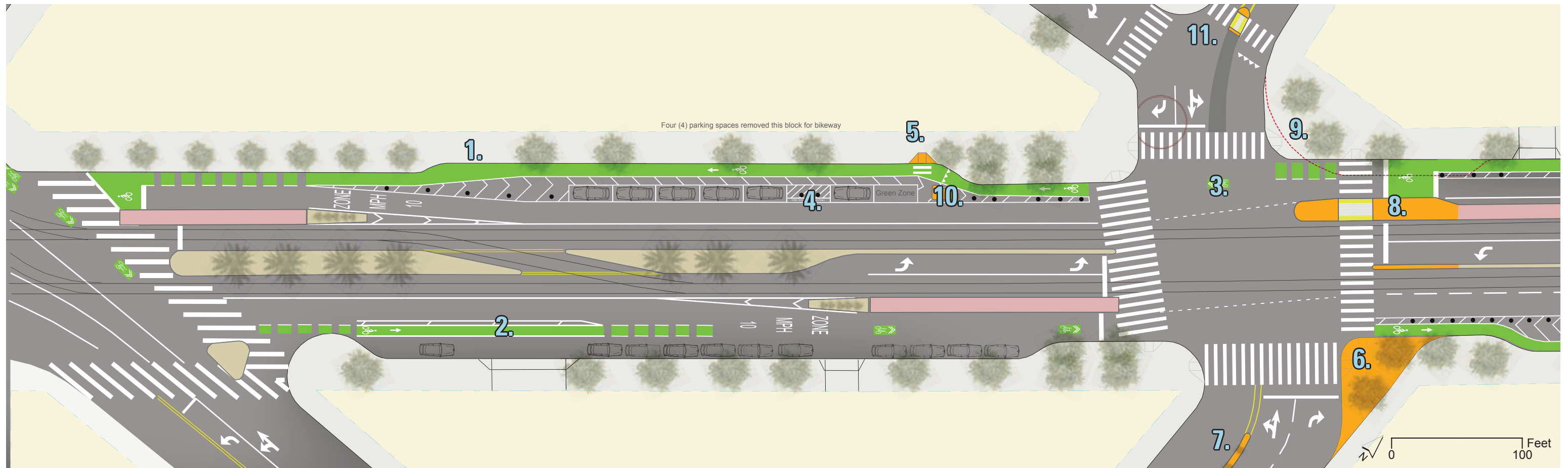
PROPOSED CHANGES

Improved Roadway Striping and Markings

1. Add green paint to existing bike lane
2. Reduce door zone hazard for bike lane (restricts parking)
3. Parking-protected bike lane (see page 5 for details)

Sidewalk and Concrete Improvements

4. Realign/straighten crosswalk and reconstruct curb ramps
5. Reconstruct Dolores Street median island for improved accessibility and emergency vehicle access



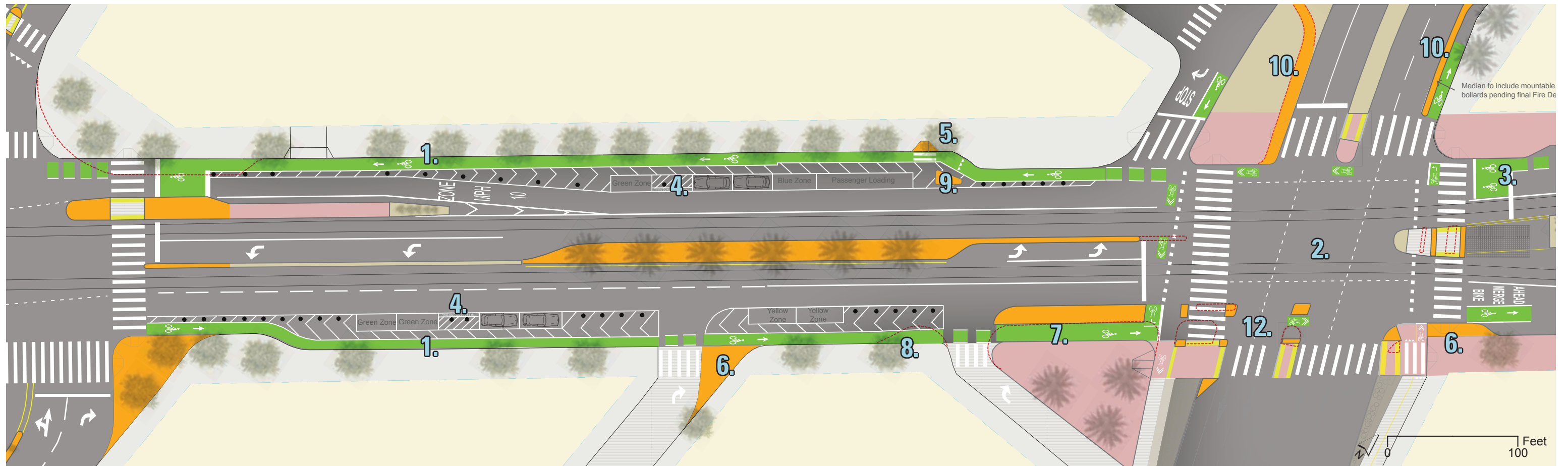
PROPOSED CHANGES

Improved Roadway Striping and Markings

1. Parking-protected bike lane
2. Add green paint to existing bike lane
3. Intersection wayfinding markings
4. Midblock no-parking zone - designated Fire Safety Zone

Sidewalk and Concrete Improvements

5. New curb ramp for accessibility to parking-protected bike lane loading/buffer zone
6. Concrete curb extension
7. Extend concrete median on Guerrero Street
8. Expand Muni boarding island
9. Reduce sidewalk width/cut back curb edge
10. Mountable concrete island - cycletrack entryway
11. Reconfigure pedestrian island at Laguna/Hermann



PROPOSED CHANGES

Improved Roadway Striping and Markings

1. Parking-protected bike lane
2. Intersection wayfinding markings
3. Green bike box
4. Midblock no-parking zone - designated Fire Safety Zone

Sidewalk and Concrete Improvements

5. New curb ramp for accessibility to parking-protected bike lane loading/buffer zone
6. Concrete curb extension
7. Reduce plaza size, install bike channel w/ large protection island
8. Reduce sidewalk width/cut back curb bulb-out edge to allow for straight path for bikes
9. Mountable concrete island - cycletrack entryway
10. Fill in bike channel through Octavia median, reroute bike lane and improve bike crossing of Market Street
11. Mountable median to protect bike lane on NB Octavia frontage road
12. Octavia/Market intersection reconfiguration - new pedestrian islands