

## SFMTA - TASC SUMMARY SHEET

**PreStaff\_Date:** 11/26/2024

**Requested\_by:** Kaiser

**Handled:** Amy Chun, 646-2049

**Section Head :** ET ET

**Public Hearing Consent**

**Public Hearing Regular**

**Informational / Other**  
PH - Regular

**No objections:** \_\_\_\_\_

**Item Held:** \_\_\_\_\_

**Other:** \_\_\_\_\_

**Location:** O'Farrell Street, from Masonic Avenue to St Joseph's Avenue

**Subject:** Road Diet and Red Zones

**PROPOSAL / REQUEST:**

See next page for modifications  
will update TASC DB  
will not schedule for new TASC date but will make modifications post 12/10/24 Prestaff by activating item on HOLD with following modifications

(Supervisor District 2)

Proposal to modify existing lanes between Masonic Avenue and St Josephs Ave; at the request of Kaiser Permanente and to increase daylighting at Anzavista Avenue for the school crosswalk.

**BACKGROUND INFORMATION / COMMENTS**

This proposal reduces a through travel lane on O'Farrell for eastbound travel as volumes show one lane eastbound is sufficient. There is a school loading zone on the south side of O'Farrell Street, west of Anzavista, where a larger buffer is proposed to minimize blocking of the single eastbound travel lane. Repaving scheduled to begin in 2024 for O'Farrell Street.

**HEARING NOTIFICATION AND PROCESSING NOTES:**

**ENVIRONMENTAL CLEARANCE BY:**

SFMTA  Attached  Pending

**CHECK IF PREPARING SEPARATE SFMTA BOARD CALENDAR ITEM FOR PROPOSAL:**

11/26/2024

Kaiser

O'Farrell Street, from Masonic Avenue to St Joseph's Avenue

Road Diet and Red Zones

#### RESCIND – TRAVEL LANE

~~O'Farrell Street, north side, eastbound, from Lyon Street to St Joseph's Avenue (results in one eastbound travel lane west of Kaiser Emergency Room driveway)~~

#### ESTABLISH – LEFT TURN LANE

O'Farrell Street, north side, eastbound, from Masonic Avenue to ~~Lyon Street~~ St Joseph's Avenue (results in one eastbound travel lane and one left turn lane)

~~O'Farrell Street, north side, eastbound, at St Joseph's Avenue (results in one eastbound travel lane and one left turn lane east of Kaiser Emergency Room driveway)~~

#### ESTABLISH – RED ZONE

O'Farrell Street, north side, from 57 feet west of Anzavista Avenue to 178 feet easterly

O'Farrell Street, south side, from Anzavista Avenue to 32 feet westerly

(Supervisor District 2)

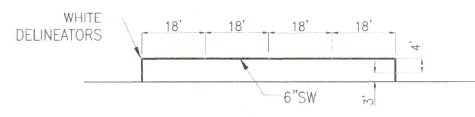
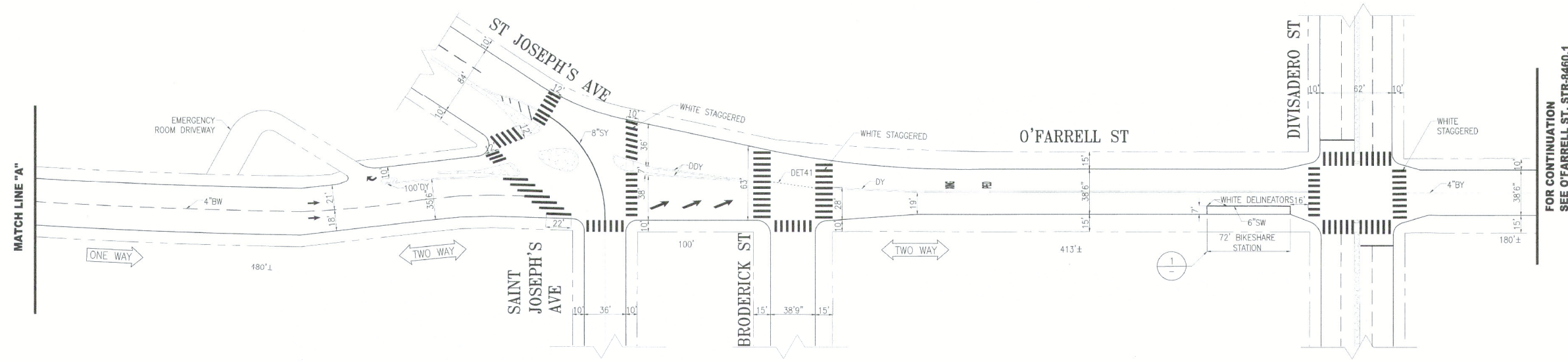
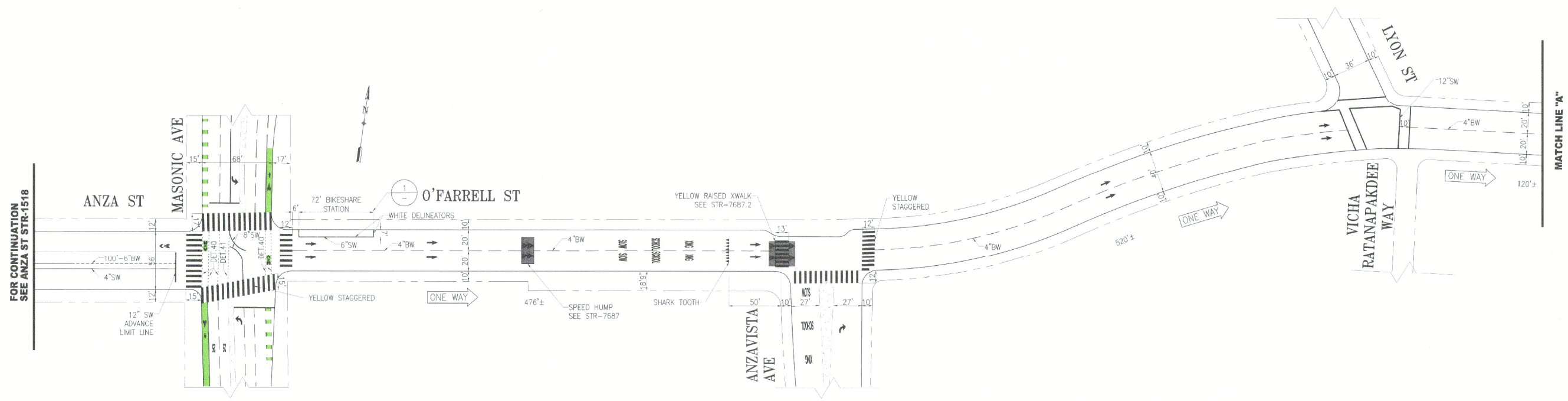
Proposal to modify existing lanes between Masonic Avenue and St Josephs Ave; at the request of Kaiser Permanente and to increase daylighting at Anzavista Avenue for the school crosswalk.

Amy Chun, amy.chun@sfmta.com

This proposal reduces a through travel lane on O'Farrell for eastbound travel as volumes show one lane eastbound is sufficient. There is a school loading zone on the south side of O'Farrell Street, west of Anzavista, where a larger buffer is proposed to minimize blocking of the single eastbound travel lane. Repaving scheduled to begin in 2024 for O'Farrell Street.

Amy Chun, 646-2049

# EXISTING CONDITIONS



BIKE SHARE STATIONS  
 DETAIL 1  
 NTS

NO.	DATE	DESCRIPTION	BY	APP
TABLE OF REVISIONS				
CHECK WITH TRACING TO SEE IF YOU HAVE LATEST REVISION				



SUPERCEDES STR-2346  
 DRAWN: J. WONG  
 CHECKED: J. TOM  
 DATE: 03/13/24  
 DATE: 03/15/24

APPROVED  
*[Signature]* 3-25-24  
 SENIOR ENGINEER  
*[Signature]* 3/26/24  
 CITY TRAFFIC ENGINEER

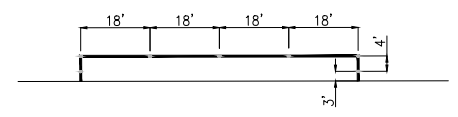
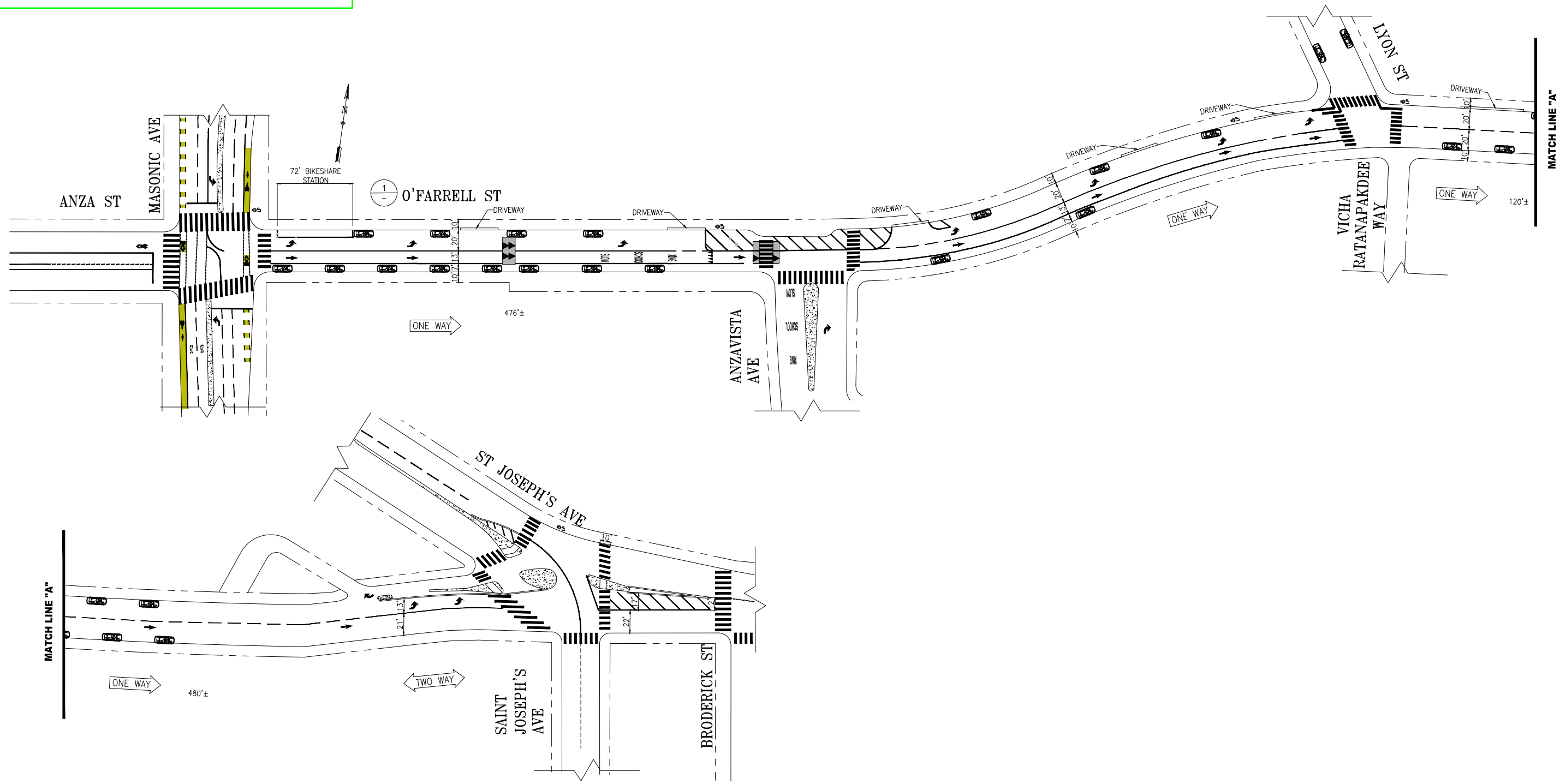
SCALE: 1" = 50'  
 SHEET/SHEETS: 1 OF 2

TRAFFIC STRIPING  
 O'FARRELL STREET  
 MASONIC AVE/ANZA ST TO DIVISADERO

CONTRACT NO.  
 DRAWING NO. STR-8460  
 FILE NO.  
 REV. NO. 0

FILE NAME:  
 DATE: --/--/--

# PROPOSED CONDITIONS



**BIKE SHARE STATIONS**  
 DETAIL 1  
 NTS

GENERAL NOTES:

FOR ILLUSTRATION PURPOSES ONLY  
 NOT FOR CONSTRUCTION

NO.	DATE	DESCRIPTION	BY	APP
TABLE OF REVISIONS				
CHECK WITH TRACING TO SEE IF YOU HAVE LATEST REVISION				



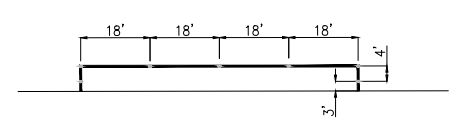
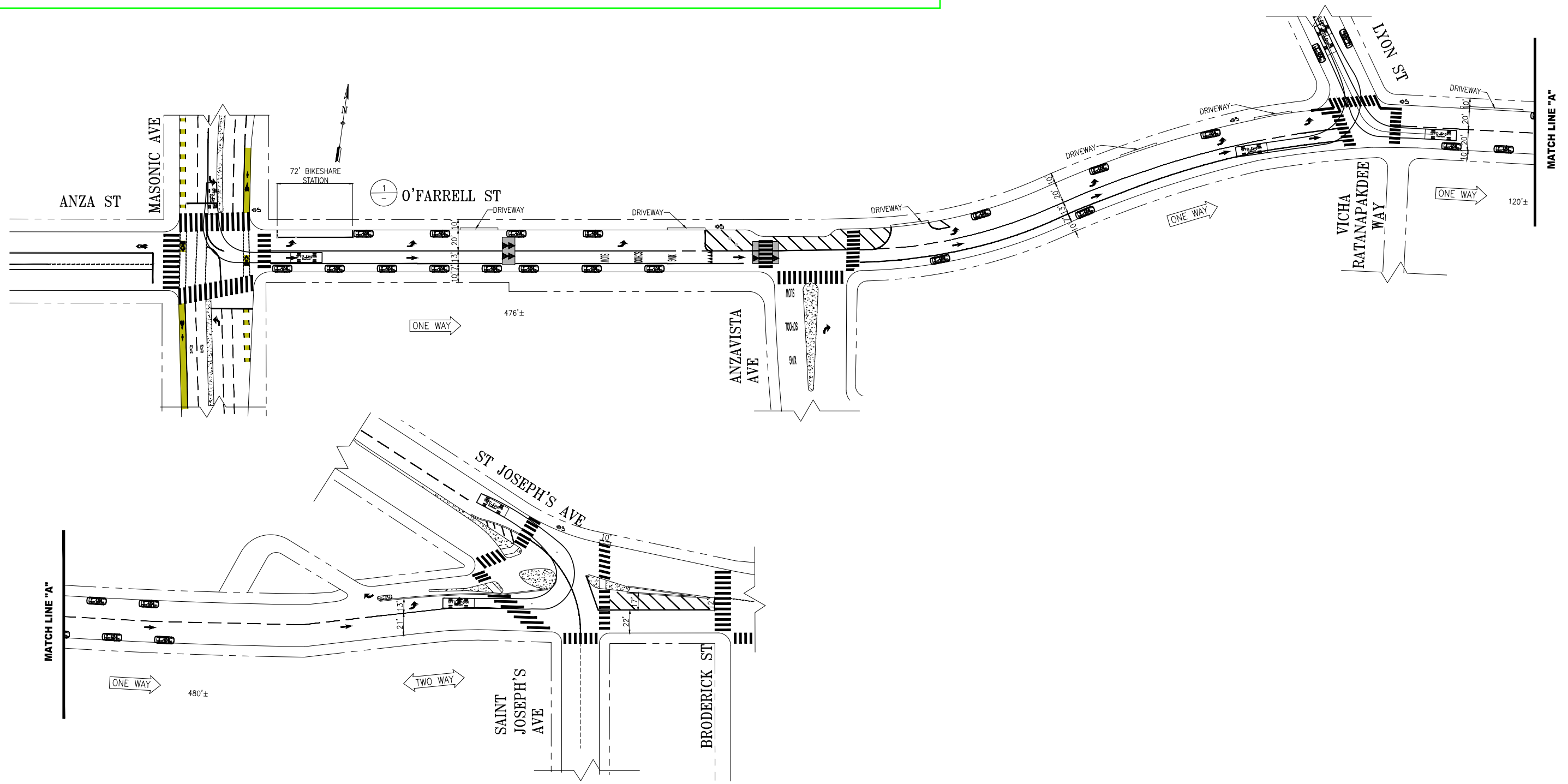
DRAWN: A. CHUN		DATE: 08/27/24		APPROVED		SCALE: 1" = 50'	
CHECKED: A. LAM		DATE: 08/27/24		SENIOR ENGINEER		SHEET/SHEETS: 1 OF 5	
				CITY TRAFFIC ENGINEER			

**PROPOSED CONDITIONS**  
 O'FARRELL STREET  
 MASONIC AVE TO ST. JOSEPH'S AVE

CONTRACT NO.
DRAWING NO.
FILE NO.
REV. NO. X

FILE NAME:  
DATE: --/--/--

# PROPOSED CONDITIONS WITH SFFD ENGINE TRUCK (LEFT) TURNS



**BIKE SHARE STATIONS**  
 DETAIL 1  
 NTS

GENERAL NOTES:

FOR ILLUSTRATION PURPOSES ONLY  
 NOT FOR CONSTRUCTION

NO.	DATE	DESCRIPTION	BY	APP
TABLE OF REVISIONS				
CHECK WITH TRACING TO SEE IF YOU HAVE LATEST REVISION				



DRAWN: A. CHUN		DATE: 08/27/24		APPROVED		SCALE: 1" = 50'	
CHECKED: A. LAM		DATE: 08/27/24		SENIOR ENGINEER		SHEET/SHEETS: 2 OF 5	
				CITY TRAFFIC ENGINEER			

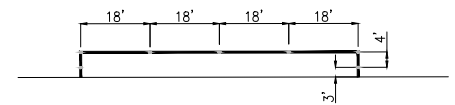
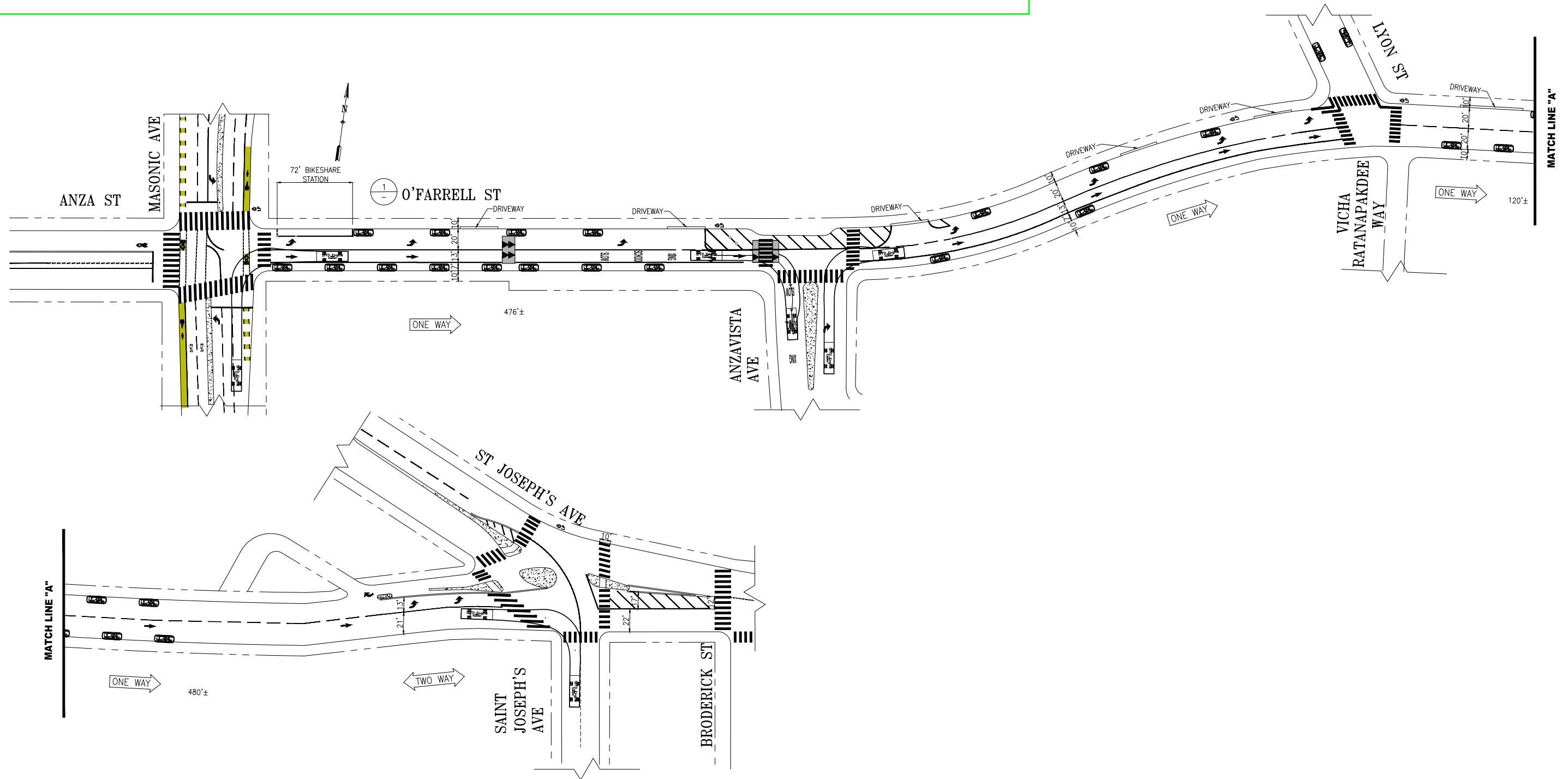
**SFFD ENGINE TRUCK TURNS  
 LEFT TURNS**

**O'FARRELL STREET  
 MASONIC AVE TO ST. JOSEPH'S AVE**

CONTRACT NO.
DRAWING NO.
FILE NO.
REV. NO. X

FILE NAME:  
 DATE: --/--/--

# PROPOSED CONDITIONS WITH SFFD ENGINE TRUCK (RIGHT) TURNS



BIKE SHARE STATIONS

DETAIL 1  
NTS

GENERAL NOTES:

FOR ILLUSTRATION PURPOSES ONLY  
NOT FOR CONSTRUCTION

NO.	DATE	DESCRIPTION	BY	APP
TABLE OF REVISIONS				
CHECK WITH TRACING TO SEE IF YOU HAVE LATEST REVISION				



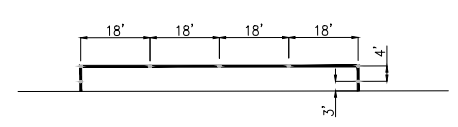
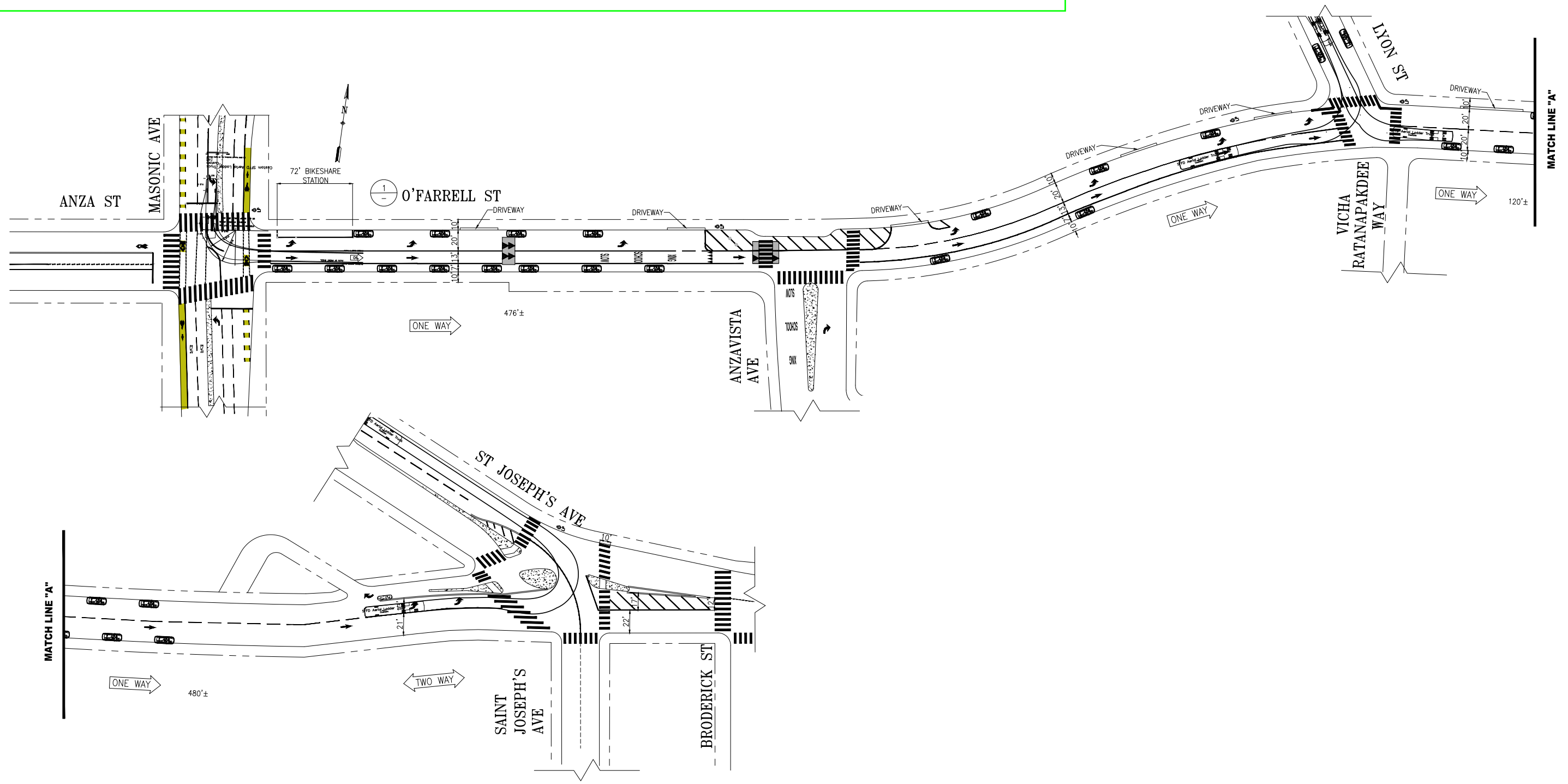
DRAWN:	A. CHUN	DATE:	08/27/24
CHECKED:	A. LAM	DATE:	08/27/24

APPROVED	SCALE:
SENIOR ENGINEER	1" = 50'
CITY TRAFFIC ENGINEER	SHEET/SHEETS:
	3 OF 5

SFFD ENGINE TRUCK TURNS RIGHT TURNS	CONTRACT NO.
O'FARRELL STREET MASONIC AVE TO ST. JOSEPH'S AVE	DRAWING NO.
	FILE NO.
	REV. NO.
	X

FILE NAME:  
DATE: --/--/--

# PROPOSED CONDITIONS WITH SFFD AERIAL LADDER TRUCK (LEFT) TURNS



**BIKE SHARE STATIONS**  
 DETAIL 1  
 NTS

GENERAL NOTES:

FOR ILLUSTRATION PURPOSES ONLY  
 NOT FOR CONSTRUCTION

NO.	DATE	DESCRIPTION	BY	APP
TABLE OF REVISIONS				
CHECK WITH TRACING TO SEE IF YOU HAVE LATEST REVISION				



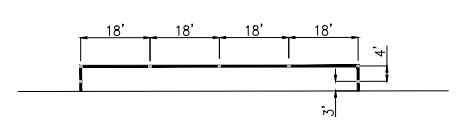
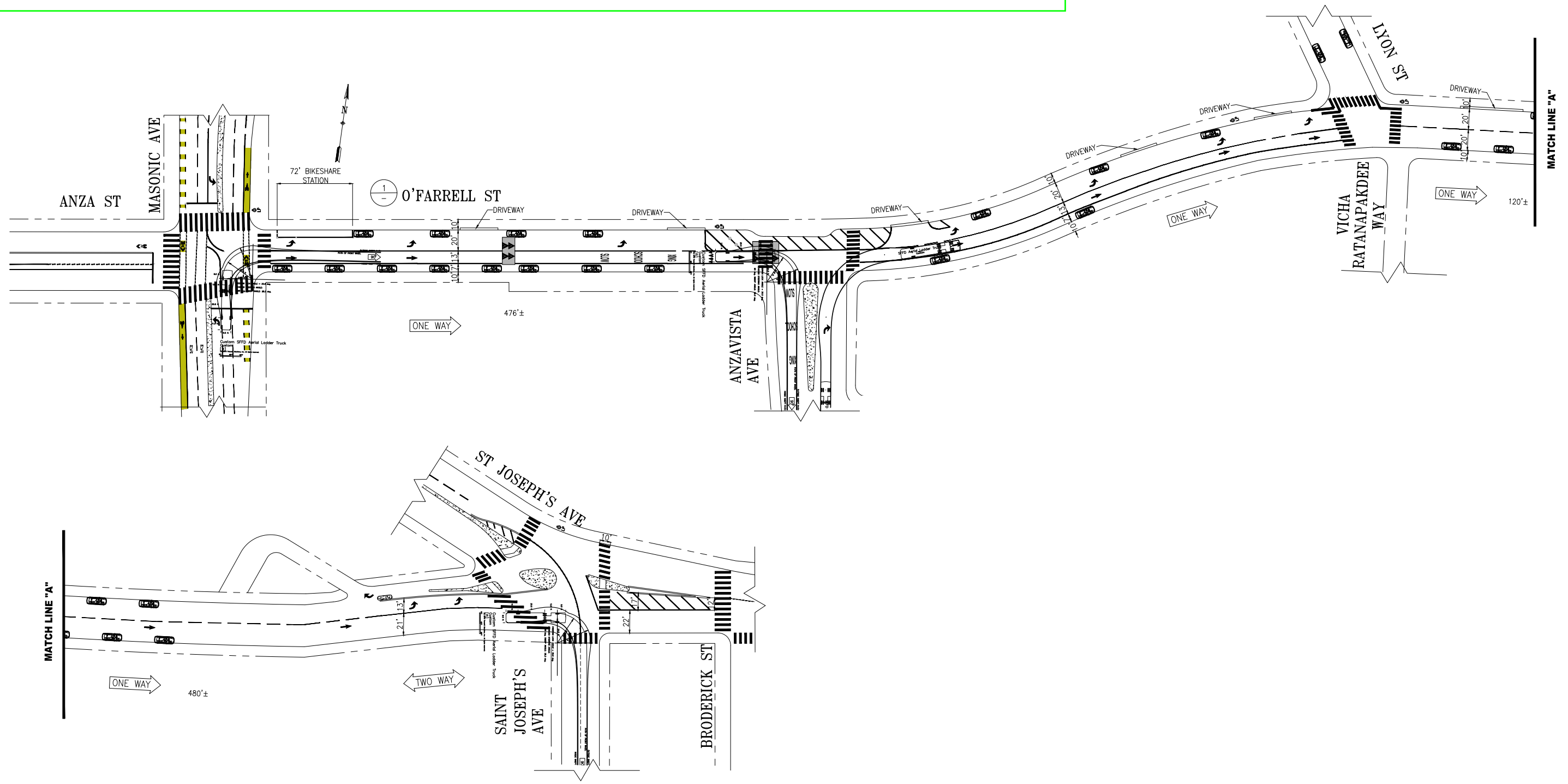
DRAWN: A. CHUN		DATE: 08/27/24		APPROVED		SCALE: 1" = 50'	
CHECKED: A. LAM		DATE: 08/27/24		SENIOR ENGINEER		SHEET/SHEETS: 4 OF 5	
				CITY TRAFFIC ENGINEER			

SFFD AERIAL LADDER TRUCK TURNS  
 LEFT TURNS  
 O'FARRELL STREET  
 MASONIC AVE TO ST. JOSEPH'S AVE

CONTRACT NO.
DRAWING NO.
FILE NO.
REV. NO. X

FILE NAME:  
 DATE: --/--/--

# PROPOSED CONDITIONS WITH SFFD AERIAL LADDER TRUCK (RIGHT) TURNS



**BIKE SHARE STATIONS**  
 DETAIL 1  
 NTS

GENERAL NOTES:

FOR ILLUSTRATION PURPOSES ONLY  
 NOT FOR CONSTRUCTION

NO.	DATE	DESCRIPTION	BY	APP
TABLE OF REVISIONS				
CHECK WITH TRACING TO SEE IF YOU HAVE LATEST REVISION				



DRAWN: A. CHUN		DATE: 08/27/24		APPROVED		SCALE: 1" = 50'	
CHECKED: A. LAM		DATE: 08/27/24		SENIOR ENGINEER		SHEET/SHEETS: 5 OF 5	
				CITY TRAFFIC ENGINEER			

SFFD AERIAL LADDER TRUCK TURNS  
 RIGHT TURNS  
 O'FARRELL STREET  
 MASONIC AVE TO ST. JOSEPH'S AVE

CONTRACT NO.
DRAWING NO.
FILE NO.
REV. NO. X

FILE NAME:  
 DATE: --/--/---



# Unofficial Cover Sheet

## Case:

---

Case Number	Status
Case Name	Sub-Status
Date Requested	Case Owner <input type="text" value="AChun"/>
Date Received	Case Type
Due Date	Case Origin
Resolution Date	

---

### Contact Information

Contact Name	Contact Email
Business Name (if applicable)	Contact Mobile
Organization Name	Address

---

### Citizen Request Information

Description	Location
	<input type="text" value="O'Farrell Street Road Diet"/>
	District

---

### Additional Correspondence

Additional Details
--------------------

---

### Legislation (Action & Dates)

---

### Comments / Remarks

Will implement O'Farrell Street Road Diet between Masonic Ave and St Josephs St thru legislation.
AChun   2024_0828

Web Name	Verint ID
Billing Address	Status Update
Web Email	311 Verint Image
Web Phone	

---

### System Information

Created By	Priority
------------	----------

# TransBASE Internal Dashboard

Geographic Extent: OFARRELL ST from ANZA ST/MASONIC AVE to SAINT JOSEPHS AVE (0.37 miles/1974.03 feet)

Spatial Intersect: No Restriction (SFMTA 20ft/150ft Buffer)

Data Range: 06/01/2018 to 05/31/2024

Pull Date: 8/28/2024

## Geographic Extent



# TransBASE Internal Dashboard

Geographic Extent: OFARRELL ST from ANZA ST/MASONIC AVE to SAINT JOSEPHS AVE (0.37 miles/1974.03 feet)

Spatial Intersect: No Restriction (SFMTA 20ft/150ft Buffer)

Data Range: 06/01/2018 to 05/31/2024

Pull Date: 8/28/2024

## Collision/Party/Victim Table

Showing 1 to 14 of 14 entries

Count of Fatal Collisions: 0

Count of Non-Fatal Injury Collisions: 14

Total Count of Fatal/Non-Fatal Injury Collisions: 14

Case ID	Collision Date	Collision Time	Day of Week	Primary Road	Secondary Road	Distance	Direction	Party 1 Type	Party 1 Direction of Travel	Party 1 Movement Preceding Crash	Party 2 Type	Party 2 Direction of Travel	Party 2 Movement Preceding Crash	Vehicle Code Violation	Highest Degree of Injury	Type of Collision	Motor Vehicle Involved With	Hit and Run	Road Surface	Road Condition	Lighting
240225337	04/10/2024	13:35	Wednesday	MASONIC AVE	OFARRELL ST	0	Not Stated	Driver	South	Making Left Turn	Driver	North	Proceeding Straight	CVC 22107	Injury (Complaint of Pain)	Broadside	Other Motor Vehicle	No	Dry	No Unusual Condition/ Not Stated	Daylight
230712225	10/04/2023	05:50	Wednesday	OFARRELL ST	SAINT JOSEPHS AVE	0	Not Stated	Driver	South	Proceeding Straight	Pedestrian	North	Proceeding Straight	CVC 22450(a)	Injury (Severe)	Vehicle/ Pedestrian	Pedestrian	Felony	Dry	No Unusual Condition/ Not Stated	Dark - No Street Lights
230192489	03/18/2023	21:12	Saturday	OFARRELL ST	MASONIC AVE	0	Not Stated	Driver	East	Making Left Turn	Driver	North	Proceeding Straight	CVC 22107	Injury (Complaint of Pain)	Head-On	Other Motor Vehicle	No	Dry	No Unusual Condition/ Not Stated	Dark - Street Lights
230180973	03/14/2023	16:00	Tuesday	MASONIC AVE	OFARRELL ST	0	Not Stated	Driver	North	Making Left Turn	Pedestrian	East	Proceeding Straight	CVC 21950(a)	Injury (Complaint of Pain)	Not Stated	Pedestrian	No	Wet	No Unusual Condition/ Not Stated	Daylight
230056835	01/24/2023	17:40	Tuesday	OFARRELL ST	MASONIC AVE	0	Not Stated	Other	North	Proceeding Straight	Driver	East	Making Left Turn	CVC 21453(a)	Injury (Complaint of Pain)	Broadside	Other Object	No	Dry	No Unusual Condition/ Not Stated	Dark - Street Lights
220847854	12/11/2022	10:05	Sunday	OFARRELL ST	MASONIC AVE	160	East	Driver	East	Proceeding Straight	Driver	East	Making Left Turn	CVC Unknown	Injury (Complaint of Pain)	Sideswipe	Other Motor Vehicle	No	Wet	No Unusual Condition/ Not Stated	Daylight
220408616	06/22/2022	09:03	Wednesday	MASONIC AVE	OFARRELL ST	0	Not Stated	Driver	East	Making Left Turn	Bicyclist	East	Proceeding Straight	CVC 22107	Injury (Complaint of Pain)	Broadside	Bicycle	No	Dry	No Unusual Condition/ Not Stated	Daylight
210396827	06/24/2021	21:19	Thursday	MASONIC AVE	ANZA ST	0	Not Stated	Other	North	Proceeding Straight				CVC 22350	Injury (Other Visible)	Head-On	Fixed Object	No	Dry	No Unusual Condition/ Not Stated	Dark - Street Lights

# TransBASE Internal Dashboard

Geographic Extent: OFARRELL ST from ANZA ST/MASONIC AVE to SAINT JOSEPHS AVE (0.37 miles/1974.03 feet)

Spatial Intersect: No Restriction (SFMTA 20ft/150ft Buffer)

Data Range: 06/01/2018 to 05/31/2024

Pull Date: 8/28/2024

Case ID	Collision Date	Collision Time	Day of Week	Primary Road	Secondary Road	Distance	Direction	Party 1 Type	Party 1 Direction of Travel	Party 1 Movement Preceding Crash	Party 2 Type	Party 2 Direction of Travel	Party 2 Movement Preceding Crash	Vehicle Code Violation	Highest Degree of Injury	Type of Collision	Motor Vehicle Involved With	Hit and Run	Road Surface	Road Condition	Lighting
210043501	01/19/2021	22:44	Tuesday	MASONIC AVE	ANZA ST	0	Not Stated	Driver	East	Proceeding Straight	Driver	South	Proceeding Straight	CVC 21954(a)	Injury (Other Visible)	Broadside	Other Motor Vehicle	No	Dry	No Unusual Condition/ Not Stated	Dark - Street Lights
200782816	12/28/2020	13:55	Monday	MASONIC AVE	OFARRELL ST	0	Not Stated	Driver	East	Making Left Turn	Driver	North	Proceeding Straight	CVC 22107	Injury (Complaint of Pain)	Broadside	Other Motor Vehicle	No	Dry	No Unusual Condition/ Not Stated	Daylight
200075144	01/30/2020	15:30	Thursday	MASONIC AVE	ANZA ST	0	Not Stated	Driver	South	Not Stated	Driver	South	Stopped		Injury (Complaint of Pain)	Not Stated	Other Motor Vehicle	Felony	Not Stated	No Unusual Condition/ Not Stated	Daylight
190444930	06/19/2019	20:49	Wednesday	MASONIC AVE	ANZA ST	0	Not Stated	Driver	South	Proceeding Straight	Driver	North	Making Left Turn	CVC 21453(a)	Injury (Other Visible)	Head-On	Other Motor Vehicle	No	Dry	No Unusual Condition/ Not Stated	Dark - Street Lights
180949633	12/17/2018	19:32	Monday	MASONIC AVE	OFARRELL ST	48	South	Bicyclist	North	Proceeding Straight	Driver	North	Proceeding Straight	CVC 22107	Injury (Other Visible)	Rear End	Bicycle	No	Dry	No Unusual Condition/ Not Stated	Dark - Street Lights
180675781	09/06/2018	21:55	Thursday	OFARRELL ST	MASONIC AVE	8	East	Bicyclist	North	Proceeding Straight	Driver	East	Making Right Turn	CVC 22350	Injury (Other Visible)	Sideswipe	Bicycle	No	Snowy or Icy	No Unusual Condition/ Not Stated	Dark - Street Lights

AChun

**Notes:**

- 230712225: V#1 EB on O'Farrell vs P#1 in west xwalk

all other collisions outside of road diet vicinity

# TransBASE Internal Dashboard

*Geographic Extent: OFARRELL ST from ANZA ST/MASONIC AVE to SAINT JOSEPHS AVE (0.37 miles/1974.03 feet)*

*Spatial Intersect: No Restriction (SFMTA 20ft/150ft Buffer)*

*Data Range: 06/01/2018 to 05/31/2024*

*Pull Date: 8/28/2024*

## Metadata Information

### Collision Filters

Database Source: TransBASESF.org  
Database Pull Date: 8/28/2024  
Collision Level: Injury Collisions  
Boundary: OFARRELL ST from ANZA ST/ MASONIC AVE to SAINT JOSEPHS AVE (0.37 miles/1974.03 feet)  
Collision Dates: 06/01/2018 to 05/31/2024  
Collision Month Filter(s): No Restrictions  
Collision Distance: Any Distance  
Collision Severity Filter(s): No Restrictions  
Primary Collision Factor Filter(s): No Restrictions  
Collision Type Filter(s): No Restrictions  
Intersection/Midblock: No Restriction (SFMTA 20ft/150ft Buffer)

### Party Filters

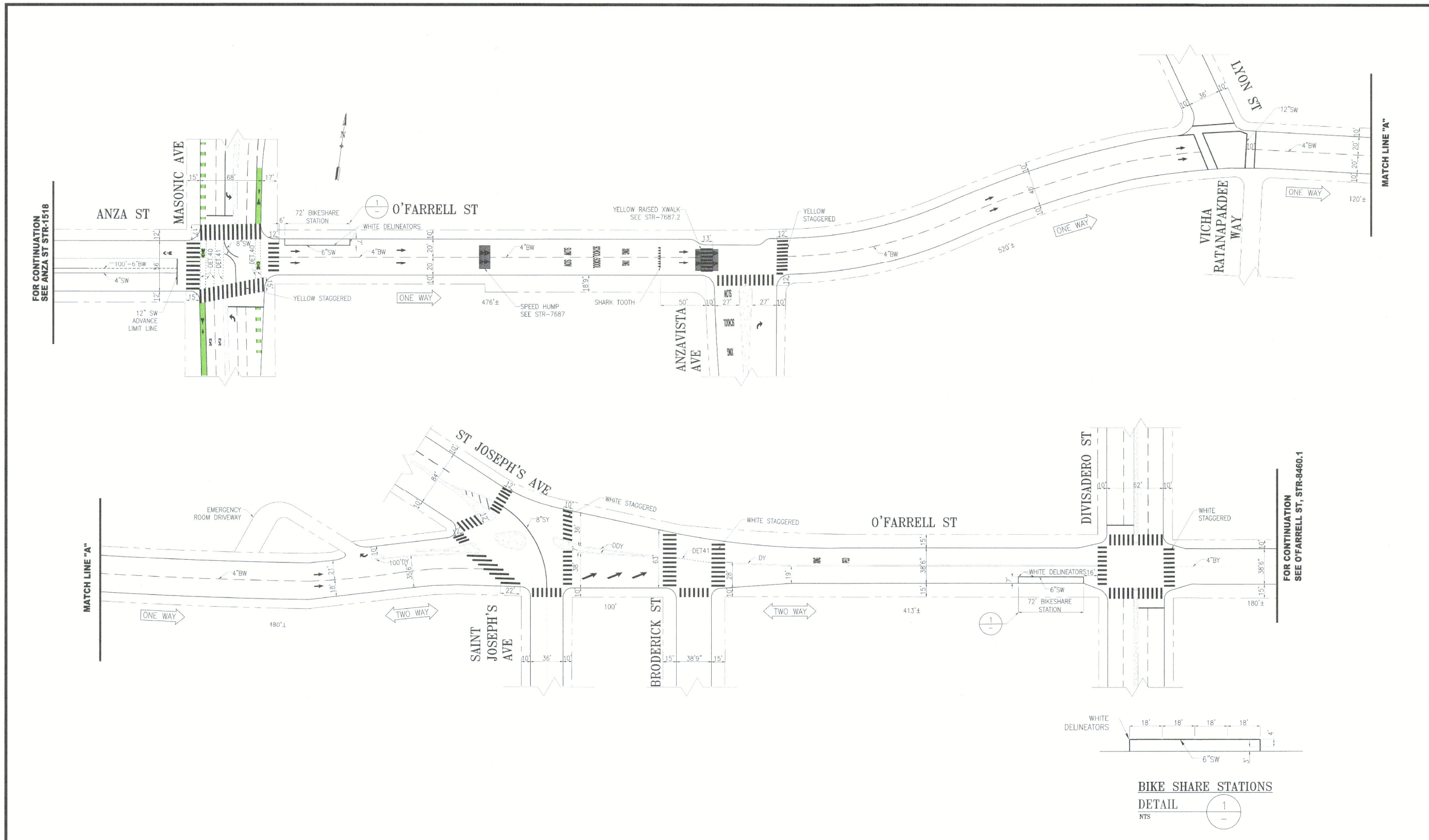
Party Involved Type: No Restrictions  
Party Involved Gender: No Restrictions  
Party Involved at Fault: No Restrictions  
Party Involved Age: No Restriction  
Party Involved Sobriety: No Restrictions  
Party Involved Condition: No Restrictions  
Party Involved Direction of Travel: No Restrictions  
Party Involved Safety Equipment 1: No Restrictions  
Party Involved Safety Equipment 2: No Restrictions  
Party Involved Insurance: No Restrictions  
Party Involved Other Associated Factors : No Restrictions  
Party Involved Movement Preceding Collision: No Restrictions  
Party Involved Vehicle Type: No Restrictions  
Party Involved Race: No Restrictions  
Party Involved Special Info: No Restrictions  
Party Involved Autonomous Vehicle: No Restrictions

### Victim Filters

Victim Involved Role: No Restrictions  
Victim Involved Degree of Injury: No Restrictions  
Victim Involved Age: No Restriction  
Victim Involved Seating Position: No Restrictions  
Victim Involved Safety Equipment: No Restrictions  
Victim Involved Ejected: No Restrictions

### Environmental Filters

Nearest Traffic Control: No Restriction  
Intersecting Speed Limit: No Restriction  
Intersecting Network: No Restriction  
Intersecting Street Class: No Restriction  
Weather Description: No Restrictions  
Lighting Description: No Restrictions



NO.	DATE	DESCRIPTION	BY	APP
TABLE OF REVISIONS				
CHECK WITH TRACING TO SEE IF YOU HAVE LATEST REVISION				



SUPERCEDES STR-2346		APPROVED	
		<i>In 2</i> 3-25-24	
DRAWN:	DATE:	SENIOR ENGINEER	DATE:
J. WONG	03/13/24		
CHECKED:	DATE:	CITY TRAFFIC ENGINEER	DATE:
J. TOM	03/15/24	<i>Pole</i> 3/26/24	

SCALE:	1" = 50'
SHEET/SHEETS:	1 OF 2

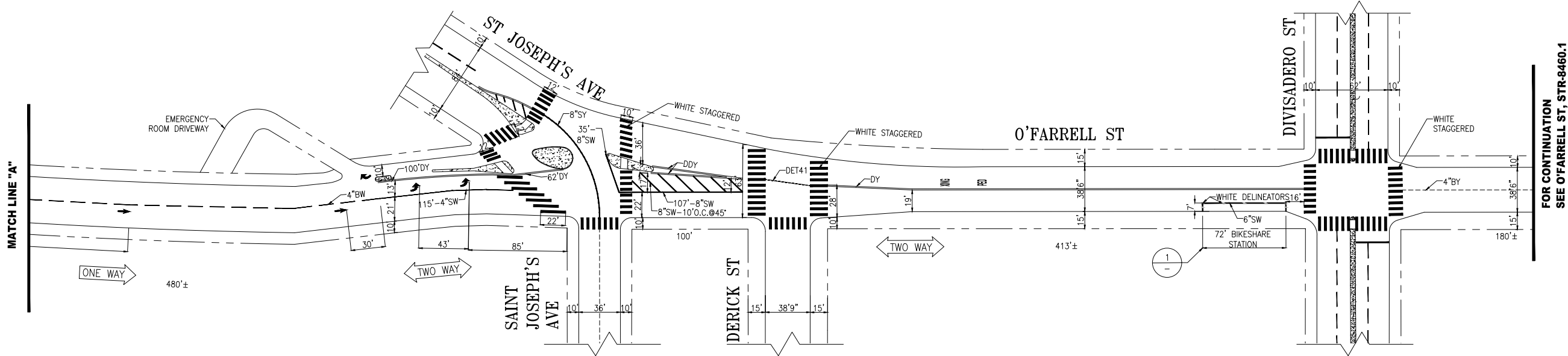
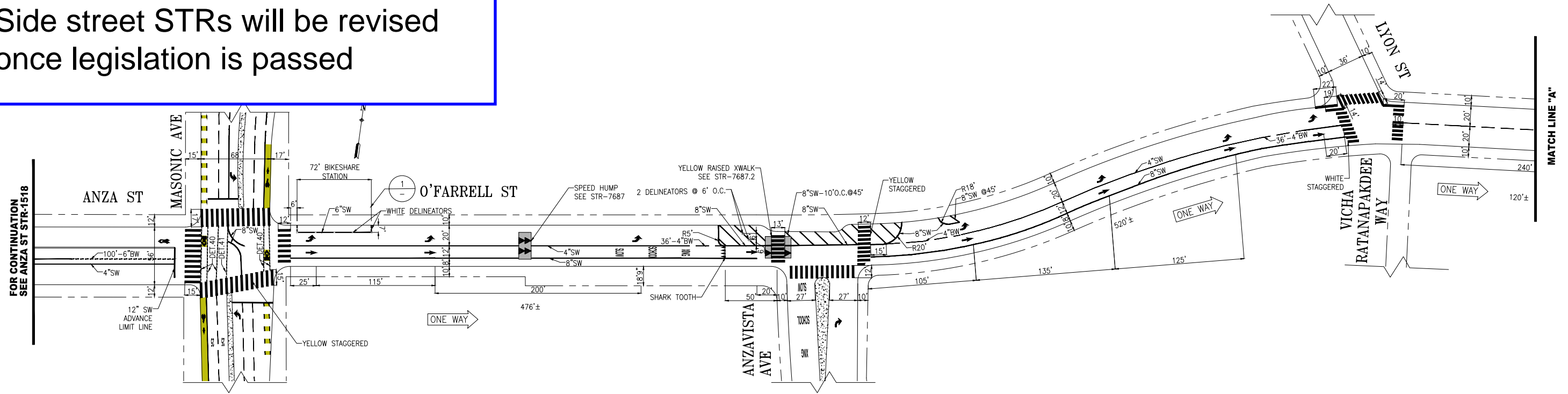
TRAFFIC STRIPING

O'FARRELL STREET  
MASONIC AVE/ANZA ST TO DIVISADERO

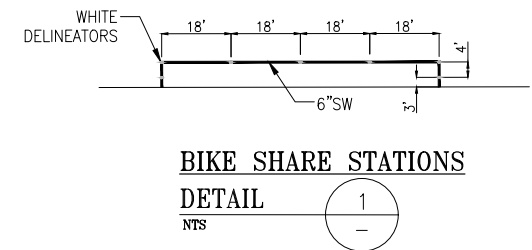
CONTRACT NO.	
DRAWING NO.	STR-8460
FILE NO.	
REV. NO.	0

FILE NAME:  
DATE: --/--/--

Note from AC  
Side street STRs will be revised  
once legislation is passed



BTWN MASONIC & LYON: ADDED 4"SW FOR LT LANE, 8"SW PARKING EDGELINE, AND 8"SW-45'@10'O.C. FOR HATCHINGS, REMOVED 'SSX' AND YIELD TEETH, ADDED LT ARROWS  
 @ANZAVISTA: ADDED 2 DELINEATORS AT N/S HATCHING, MODIFIED SPEED HUMP MARKINGS FOR 1 THRU LANE CONFIG.  
 @ LYON: UPGRADED XWALK TO WHITE CONTIS  
 BTWN LYON & ST JOSEPHS: ADDED LT LANE & ARROWS, THRU LANE WITH ARROWS  
 BTWN ST JOSEPHS & BRODERICK: EXTENDED DY, ADDED 8"SW-45'@10'O.C. HATCHING



NO.	DATE	DESCRIPTION	BY	APP
1	MM/DD/YY (SEE ABOVE)		A.CHUN	A.LAM

TABLE OF REVISIONS  
CHECK WITH TRACING TO SEE IF YOU HAVE LATEST REVISION



SUPERCEDES STR-2346		APPROVED		SCALE:
DRAWN:	DATE:	SENIOR ENGINEER	DATE:	1" = 50'
J. WONG	03/13/24			
CHECKED:	DATE:	CITY TRAFFIC ENGINEER	DATE:	SHEET/SHEETS:
J. TOM	03/15/24			1 OF 2

TRAFFIC STRIPING		CONTRACT NO.
O'FARRELL STREET		DRAWING NO.
MASONIC AVE/ANZA ST TO DIVISADERO		STR-8460
		FILE NO.
		REV. NO.
		1

FILE NAME: ---  
DATE: ---



Figure 1: O'Farrell St at Masonic Ave, eastbound, lane 1

APCHUN  
07/25/2024



Figure 2: O'Farrell St at Masonic Ave, eastbound, lane 2

APCHUN  
07/25/2024





Figure 3: O'Farrell St at Anzavista Ave, eastbound, lane 1

APCHUN  
07/25/2024



Figure 4: O'Farrell St approaching Anzavista Ave, eastbound, lane 2

APCHUN  
07/25/2024



APCHUN  
07/25/2024

Figure 5: O'Farrell St, east of Anzavista Ave, eastbound



APCHUN  
07/25/2024

Figure 6: O'Farrell St at Lyon St, southwest corner



APCHUN  
07/25/2024

Figure 7: O'Farrell St east of Lyon St, eastbound



APCHUN  
07/25/2024

Figure 8: O'Farrell St at St Josephs St, eastbound looking east

APCHUN



Figure 9: O'Farrell St at St Josephs St, eastbound looking left

07/25/2024

APCHUN



Figure 10: O'Farrell St at St Josephs St, westbound looking west

07/25/2024