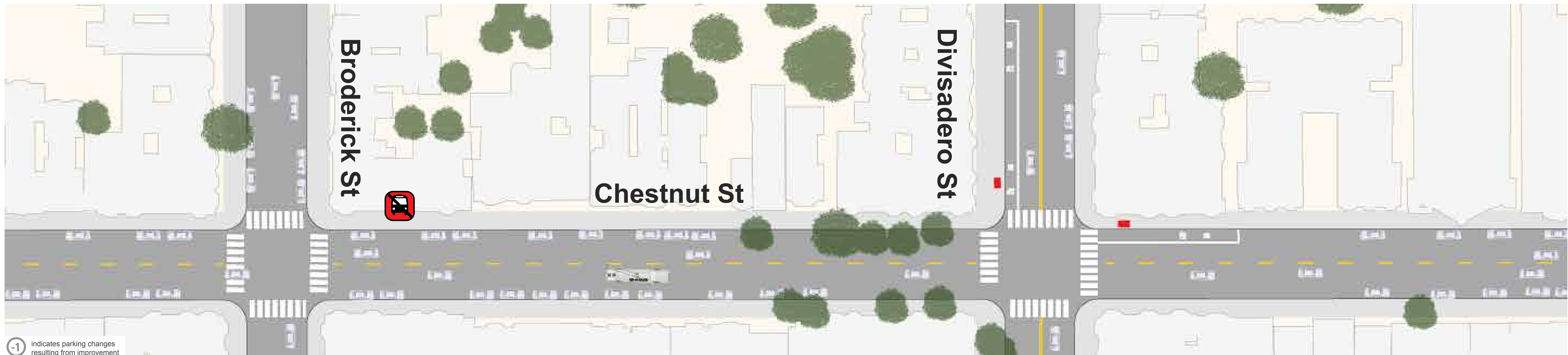



 **Remove Stop**  
at Broderick St (outbound)

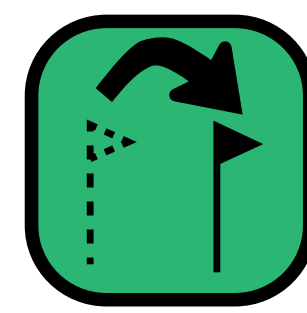


← West to Richardson Ave

East to Van Ness →




**New Transit Bulbs**  
at Pierce St



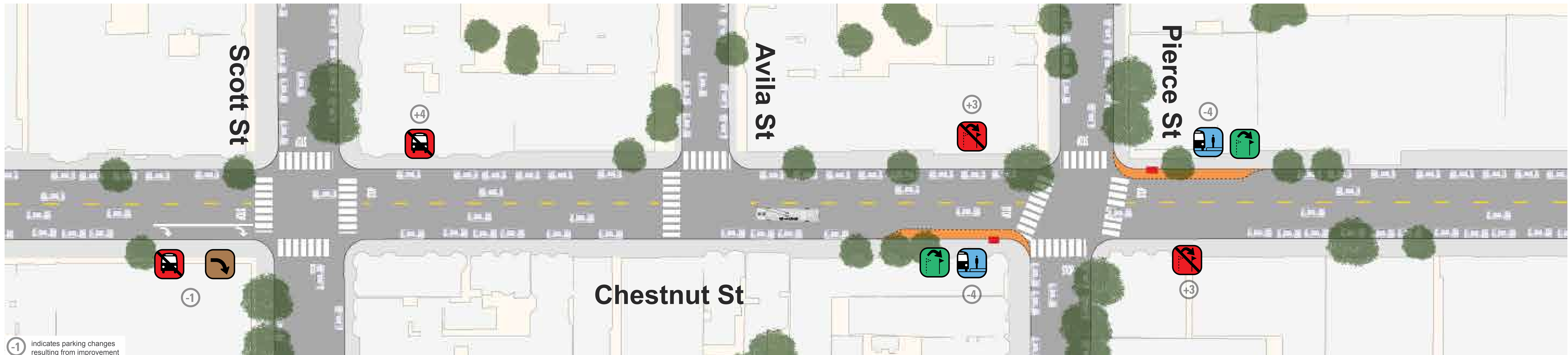
**Relocate Stops**  
at Pierce St



**Remove Stops**  
at Scott St



**New Right Turn Pocket**  
at Scott St (eastbound)



← West to Marina District


East to Van Ness →

 **Remove Stop**  
at Mallorca Wy

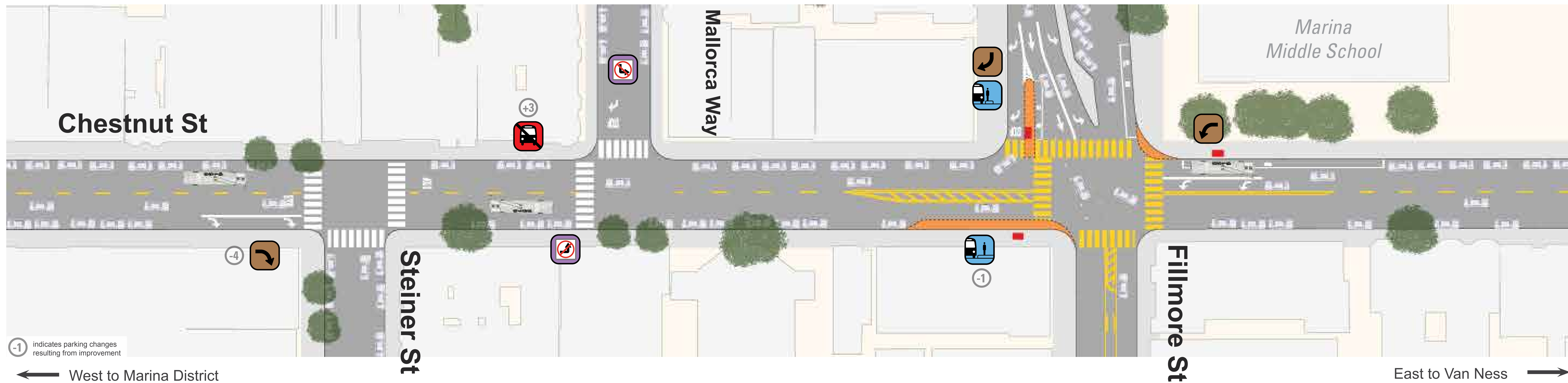
 **No Left Turn**  
from Mallorca Wy onto Chestnut St  
from Chestnut St onto Mallorca Wy

 **New Right Turn Pocket**  
on Fillmore St (southbound)  
and at Steiner Street (eastbound)

 **22 FILLMORE ONLY**  
**New Transit Island**  
at Fillmore & Chestnut (outbound)

 **New Transit Bulb**  
at Fillmore St (inbound)

 **New Left Turn Pocket**  
at Fillmore St (westbound)



 **Remove Stops**  
at Buchanan St


 **New Pedestrian Bulb**  
at Webster St (outbound)

 **New Transit Bulb**  
at Webster St (outbound)

 **Extend Bus Zone**  
at Webster St (inbound)

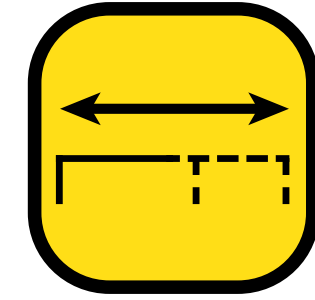


-1 indicates parking changes resulting from improvement



**New Transit Bulbs**  
at Laguna St (outbound)

**28 NINETEENTH AVE ONLY**  
and at Laguna & Chestnut  
(outbound)



**Extend Bus Zone**  
at Laguna St (inbound)



**Remove Stops**  
at Octavia St



← West to Marina District

East to Van Ness →

