







Power Outage Trolley Service Impacts



-  Impacted Route Segments
-  Impacted Muni Substations
-  Impacted Area
-  Trolley Routes
-  Cable Car Routes
-  Muni Substations



Scale 1:62,500

("City") provides the following data as a public record and no rights of any kind are granted to any person by the City's provision of this data. The City and County of San Francisco ("City") makes no representation regarding and does not guarantee or otherwise warrant the accuracy or completeness of this data. Anyone who uses this data for any purpose whatsoever does so entirely at their own risk. The City shall not be liable or otherwise responsible for any loss, harm, claim or action of any kind from any person arising from the use of this data. By accessing this data, the person accessing it acknowledges that she or he has read and does so under the condition that she or he agrees to the contents and terms of this disclaimer."