

## SFMTA - TASC SUMMARY SHEET

<p><b>PreStaff_Date:</b> 11/18/2021</p> <p><b>Requested_by:</b> SFMTA <i>DLA</i></p> <p><b>Handled:</b> Kevin Shue, 646-2046</p> <p><b>Section Head :</b> CL/MV <i>Cheryl Liu</i></p>	<p><input type="checkbox"/> <b>Public Hearing Consent</b></p> <p><input checked="" type="checkbox"/> <b>Public Hearing Regular</b></p> <p><input type="checkbox"/> <b>Informational / Other</b> PH - Regular</p>	<p><b>No objections:</b> _____</p> <p><b>Item Held:</b> _____</p> <p><b>Other:</b> _____</p>
---	--	--

**Location:** Turk Boulevard and Roselyn Terrace

**Subject:** Bus Zone

**PROPOSAL / REQUEST:**  
 RESCIND – BUS ZONE  
 Turk Boulevard, north side, from Roselyn Terrace to 105 feet easterly

ESTABLISH – BUS ZONE  
 Turk Boulevard, north side from Roselyn Terrace to 105 feet westerly

ESTABLISH - NO PARKING ANYTIME  
 Turk Boulevard, north side, at Roselyn Terrace, from the western crosswalk to 35 feet easterly to the eastern crosswalk

(Supervisor District 2)

Proposal to relocate westbound bus zone farside of the intersection and daylight in the intersection.

**BACKGROUND INFORMATION / COMMENTS**

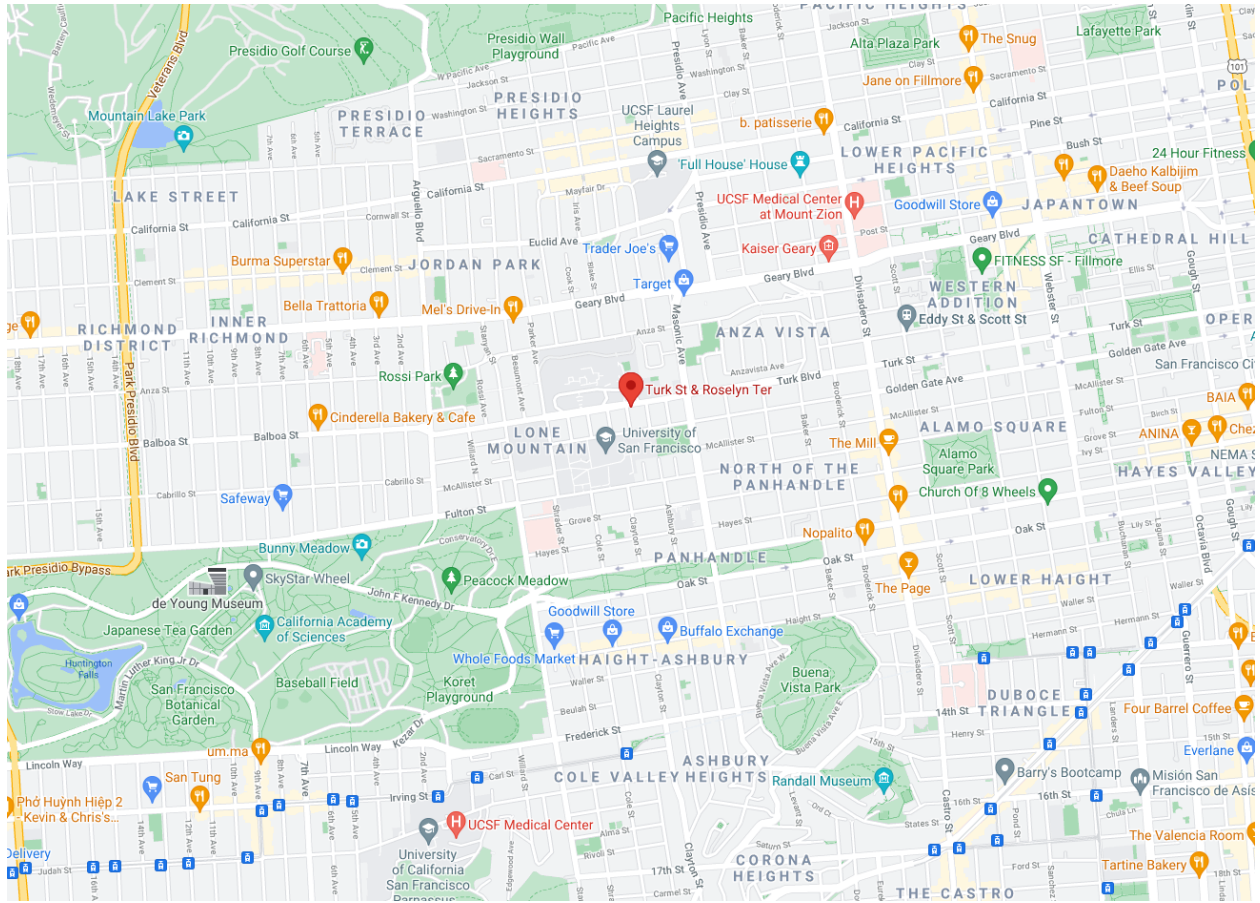
-Proposal to relocate nearside bus zone farside will improve visibility of pedestrians crossing Turk at Roselyn Terrace for westbound vehicles

4% grade east of Roselyn Terrace  
 8% grade west of Roselyn Terrace

Frequency: 20 mins at peak  
 Daily on: 98  
 Daily off: 53

1 Collision in previous 5 years  
 (involved ped)

<p><b>HEARING NOTIFICATION AND PROCESSING NOTES:</b></p>	<p><b>ENVIRONMENTAL CLEARANCE BY:</b></p> <p><input checked="" type="checkbox"/> SFMTA   <input type="checkbox"/> Attached   <input type="checkbox"/> Pending</p>
--	---

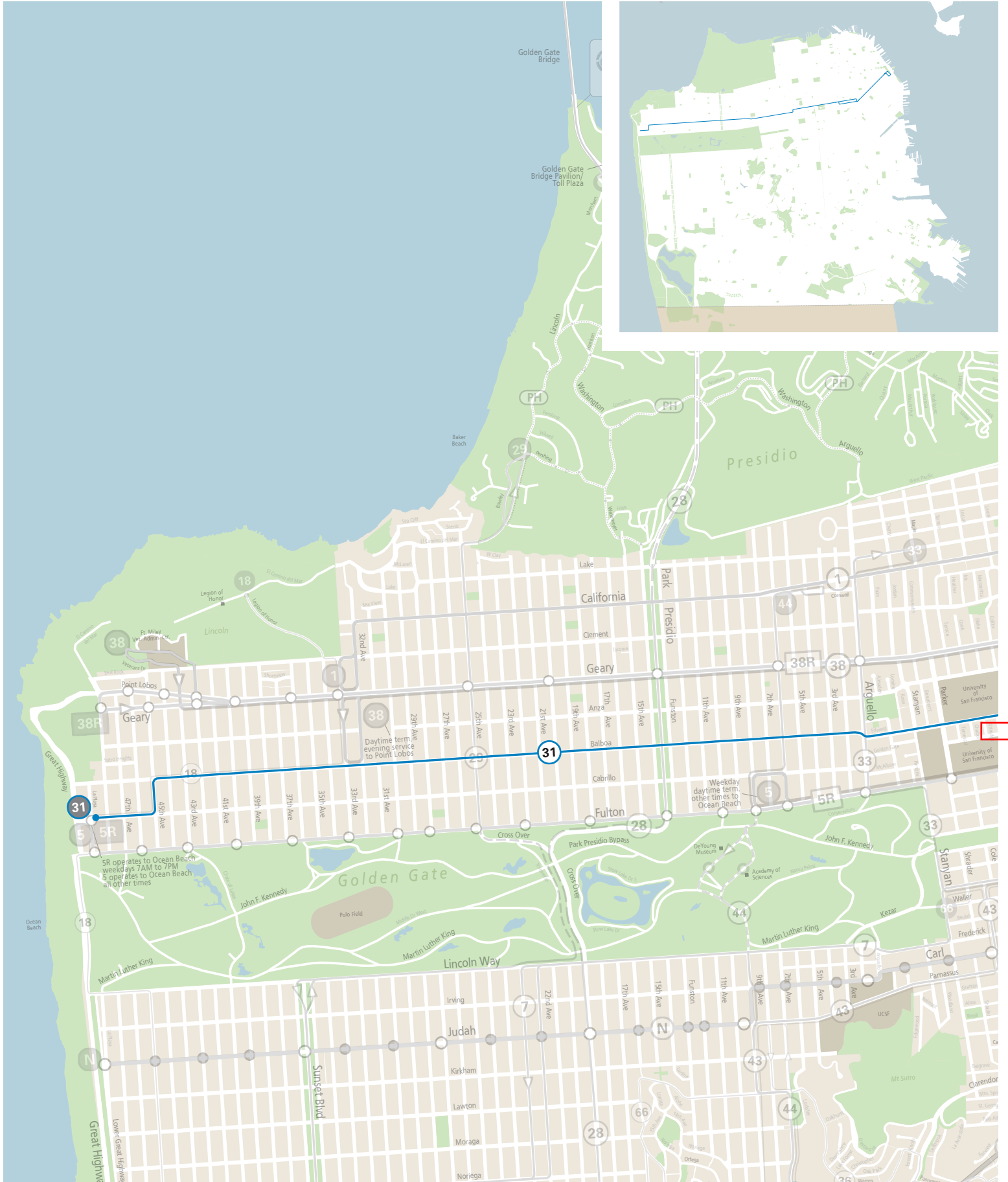




# 31 Balboa (Modified)

effective 8/14/2021

## Richmond



Proposed farside bus zone westbound, removes 5 parking spaces



Existing nearside bus zone westbound, restores 4 parking spaces



**PROPOSED: NO PARKING ANYTIME – NORTH SIDE OF TURK AT ROSELYN**



### Average and Total Stop-Level Activity by Route/Direction

2019 T-FALL 01/25/20 to 02/21/20, WEEKDAY, 31-Balboa OUTBOUND

STOP_NAME	STOP ID	Avg Vehicle On	Avg Vehicle Off	Avg Vehicle Departing Load	Total On	Total Off	Total Passing Load	Total Trips	Trip Samples
Eddy S1817Imore St NE NS/BZ	4475	3	4	16	200	229	1,659	79	1,467
Eddy S1818Pierce St NE NS/BZ	4487	1	2	13	64	122	1,007	79	1,467
Eddy S183Scott St NE NS/P	4491	0	1	10	20	87	748	79	1,467
Divisadero S184Eddy St SW FS/BZ	4415	1	1	12	79	114	983	79	1,467
Turk S185Broadway St NE NS/BZ	6712	0	0	34	17	34	496	79	1,467
Turk S18Baker St NW FS/P	6710	0	0	5	8	29	402	79	1,467
Turk S18Lyon St NE NS/SB	6722	0	0	4	3	25	290	79	1,467
Turk S18Central Ave NE NS/SB	6716	0	1	5	7	40	367	79	1,467
Turk S18Alameda Ave NW FS/BZ	6724	2	1	11	200	103	1,013	93	1,713
Turk S18Rockey Ter NE NS/BZ	6730	1	1	10	98	53	851	93	1,713
Turk S18Coburn Ter NW FS/BZ	6714	3	2	14	263	169	1,179	93	1,713
Turk S18Parker Ave NE NS/BZ	6727	2	1	8	215	46	1,276	93	1,713
Turk S18Stampan St NW FS/BZ	6731	0	0	8	17	39	677	93	1,713
Balboa S184Quello Blvd NW FS/BZ	3067	1	1	13	76	81	1,131	93	1,713
Balboa S18611th Ave NW FS/BZ	3032	0	1	11	23	94	963	93	1,713
Balboa S18611th Ave NW FS/BZ	3034	2	2	13	164	194	1,241	93	1,713
Balboa S18611th Ave NW FS/P	3036	0	1	10	25	77	876	93	1,713
Balboa S18617th Ave NE NS/P	3038	0	1	10	21	64	638	93	1,713
Balboa S18621th Ave NE NS/P	3040	0	1	8	7	46	584	93	1,713
Balboa S18621th Ave NE NS/P	3070	1	1	10	10	102	507	93	1,713
Balboa S18621st Avenida Blvd NW FS	3043	1	1	9	23	94	776	93	1,713
Balboa S18617th Ave NE NS/P	3045	0	1	9	33	76	724	93	1,713
Balboa S18617th Ave NE NS/BZ	3046	0	1	7	21	76	637	93	1,713
Balboa S18619th Ave NE NS/P	3047	0	0	5	15	430	36	93	1,713
Balboa S18623rd Ave NE NS/P	3049	0	0	7	7	748	161	93	1,713
Balboa S18623rd Ave NE NS/BZ	3051	1	2	6	19	525	445	93	1,713
Balboa S18623rd Ave NE NS/BZ	3053	0	1	6	25	106	445	93	1,713
Balboa S18623rd Ave NE NS/P	3055	0	1	5	35	153	386	93	1,713
Balboa S18623rd Ave NE NS/P	3057	0	2	5	35	153	386	93	1,713
Balboa S18623rd Ave NE NS/P	3060	0	1	4	26	108	371	93	1,713

Source: Automated passenger count data (On-CB 3.11.21) | Inland West | Metro | Distribution data and output to database. Metro not match official NTD figures, number on label summarizes.

Date Period: 2019 T-FALL 01/25/20 to 02/21/20

Service Day of Week: WEEKDAY

ROUTE\_NAME: 31-Balboa

Direction: NB

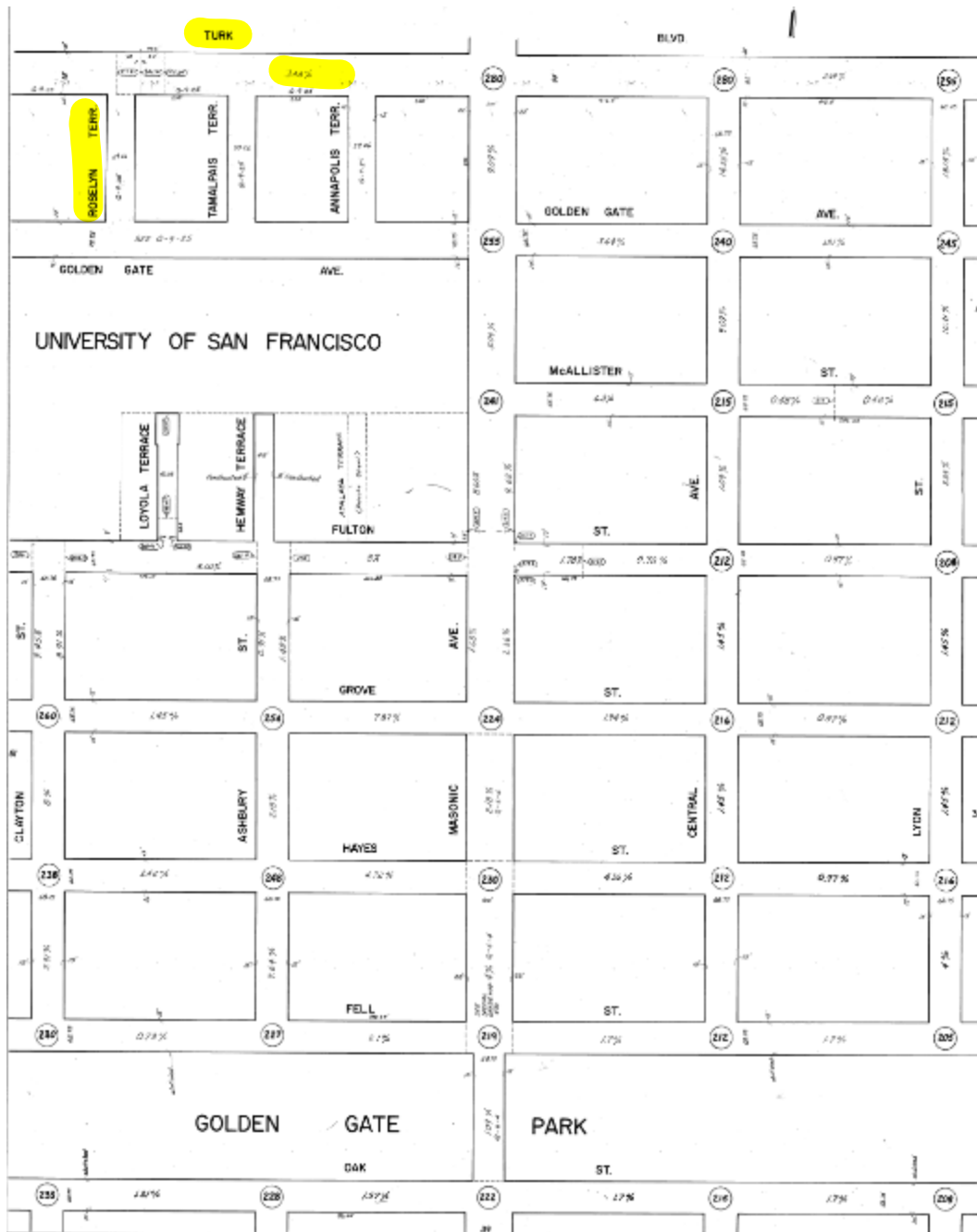
OUTBOUND

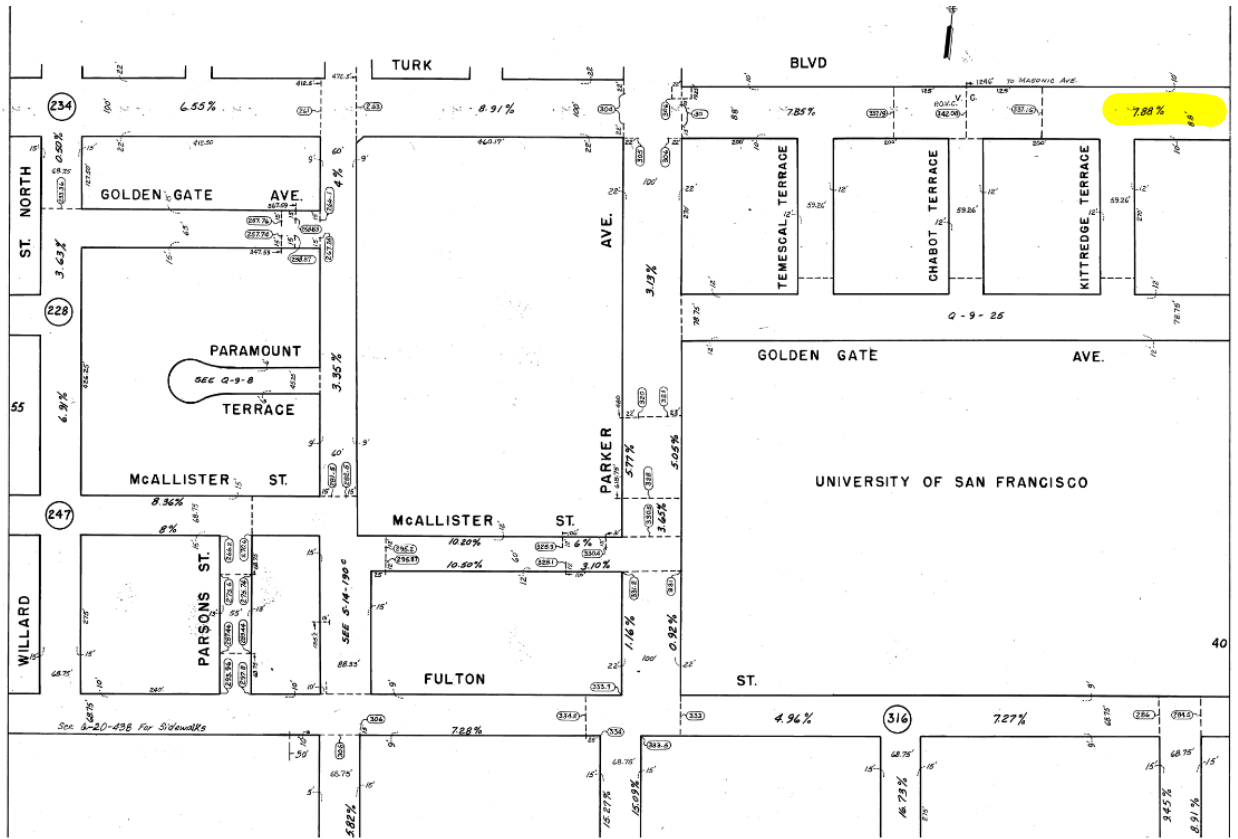
Pattern Type: (All)

Time Period: (All)

Trip Start Hour: (All)

Data updated through: 10/29/2024







# TransBASE Internal Dashboard

Geographic Extent: 26464000: ROSELYN TER at TURK BLVD

Spatial Intersect: SFMTA Intersection Related (<=20ft or <=150ft if Rear End)

Data Range: 10/01/2016 to 09/30/2021

Pull Date: 11/3/2021

## Collision/Party/Victim Table

Showing 1 to 1 of 1 entries

Count of Fatal Collisions: 0

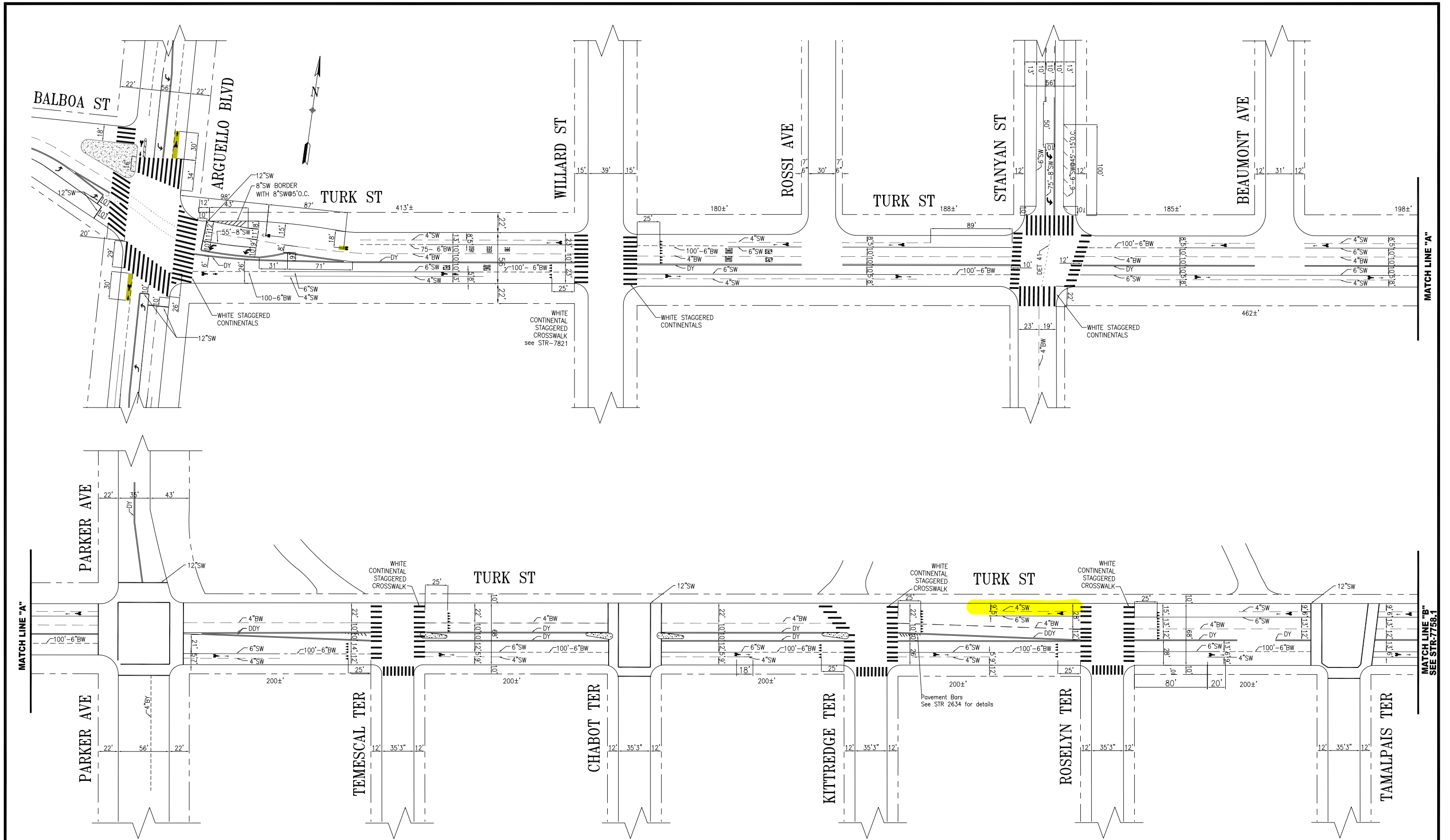
Count of Non-Fatal Injury Collisions: 1

Total Count of Fatal/Non-Fatal Injury Collisions: 1

Case ID	Collision Date	Collision Time	Day of Week	Primary Road	Secondary Road	Distance	Direction	Party 1 Type	Party 1 Direction of Travel	Party 1 Movement Preceding Crash	Party 2 Type	Party 2 Direction of Travel	Party 2 Movement Preceding Crash	Vehicle Code Violation	Highest Degree of Injury	Type of Collision	Motor Vehicle Involved With	Weather	Lighting
180195284	03/14/2018	19:50	Wednesday	TURK BLVD	ROSELYN TER	0	Not Stated	Driver	West	Proceeding Straight	Pedestrian	Not Stated	Not Stated	CVC 21950(a)	Injury (Complaint of Pain)	Head-On	Pedestrian	Clear	Daylight

per SFPD collision reports 11/3/2021

Ped collision involved reduced visibility due to sunset



NO.	DATE	DESCRIPTION	BY	APP
09/29/19		ADD ADV. LIMIT LINES, REMOVED ISLAND, UPDATE WHITE STAGG. CONTIS, CONVERT GREEN BACK SHARROW @ ARGUELLO	C.BECK	M.SALLABERRY
10/26/16		UPDATE ARGUELLO STRIPING; ADD WHITE STAG CONTIS @ ARGUELLO	C.BECK	M.SALLABERRY
05/06/16		ADDED EB LT POCKET@ARGUELLO, ADDED PAINTED MEDIAN@2ND AV, EXTENDED BIKE LANE FOR EB ARGUELLO, & ADDED WB SHARROWS	G.DELEON	M.SALLABERRY
04/03/13		ADDED EB RT POCKET@ARGUELLO, ADDED PAINTED MEDIAN@2ND AV,	K.KWONG	M.SALLABERRY

TABLE OF REVISIONS  
CHECK WITH TRACING TO SEE IF YOU HAVE LATEST REVISION



SUPERCEDES STR-7508		APPROVED		SCALE:
DRAWN: T. ABDALLAH		THOMAS P FOLKS 02/05/08		1" = 50'
DATE: 02/2008		SENIOR ENGINEER		SHEET/SHEETS:
CHECKED: R. OLEA		JACK L. FLECK 02/05/08		1 OF 5
DATE: 02/2008		CITY TRAFFIC ENGINEER		

CONTRACT NO.	
DRAWING NO. STR-7758	
FILE NO.	
REV. NO. 7	

TRAFFIC STRIPING

TURK STREET  
ARGUELLO BOULEVARD TO TAMALPAIS TERRACE

FILE NAME: ---  
DATE: ---