

SFMTA - TASC SUMMARY SHEET

PreStaff_Date: 6/24/2021 Requested_by: SFMTA Handled: Edgar Orozco BT Section Head : Cheryl Liu for CL	<input type="checkbox"/> Public Hearing Consent <input checked="" type="checkbox"/> Public Hearing Regular <input type="checkbox"/> Informational / Other <small>PH - Regular</small>	No objections: _____ Item Held: _____ Other: _____
---	---	---

Location: Alemany Boulevard and Worcester Avenue

Subject: Bus Zone

PROPOSAL / REQUEST:

ESTABLISH - BUS ZONE

Alemany Boulevard, south side, from 20 feet to 112 feet west of Worcester Avenue

ESTABLISH - RED ZONE

Alemany Boulevard, south side, Worcester Avenue to 20 feet westerly

(Supervisor District 7)

This proposal adds a bus zone at an existing flag stop along the 54 Felton route as well as a red zone for pedestrian visibility. This stop has seen a significant increase in ridership, which is largely due to the recent nearby opening of supermarket H Mart. This bus zone would remove five residential parking permit (RPP) parking spaces.

Edgar Orozco (edgar.orozco@sfmta.com)

BACKGROUND INFORMATION / COMMENTS

*Ridership at this flag stop is exceeding pre-COVID19 levels, which is likely contributed to the recent opening of nearby supermarket H Mart.

*This proposal would remove five RPP spots, although there is an adjacent parking lot with nearly 200 parking spaces.



*A 20' red zone is proposed in front of the bus zone to serve as daylighting for when there's a Muni bus dwelling.

*The bus zone would be 92' long. There is an adjacent 30' driveway that is used for an active parking lot, which will help with the additional 8' needed for transition space into the bus zone.

HEARING NOTIFICATION AND PROCESSING NOTES:

ENVIRONMENTAL CLEARANCE BY:

SFMTA Attached Pending





54 Felton
existing flag stop

~200 parking space lot

H Mart Supermarket

H Mart San Francisco
Delivery

Extreme Pizza
Takeout • Delivery

Subway
Takeout • Delivery

Google

Map data ©2021 Map data ©2021 United

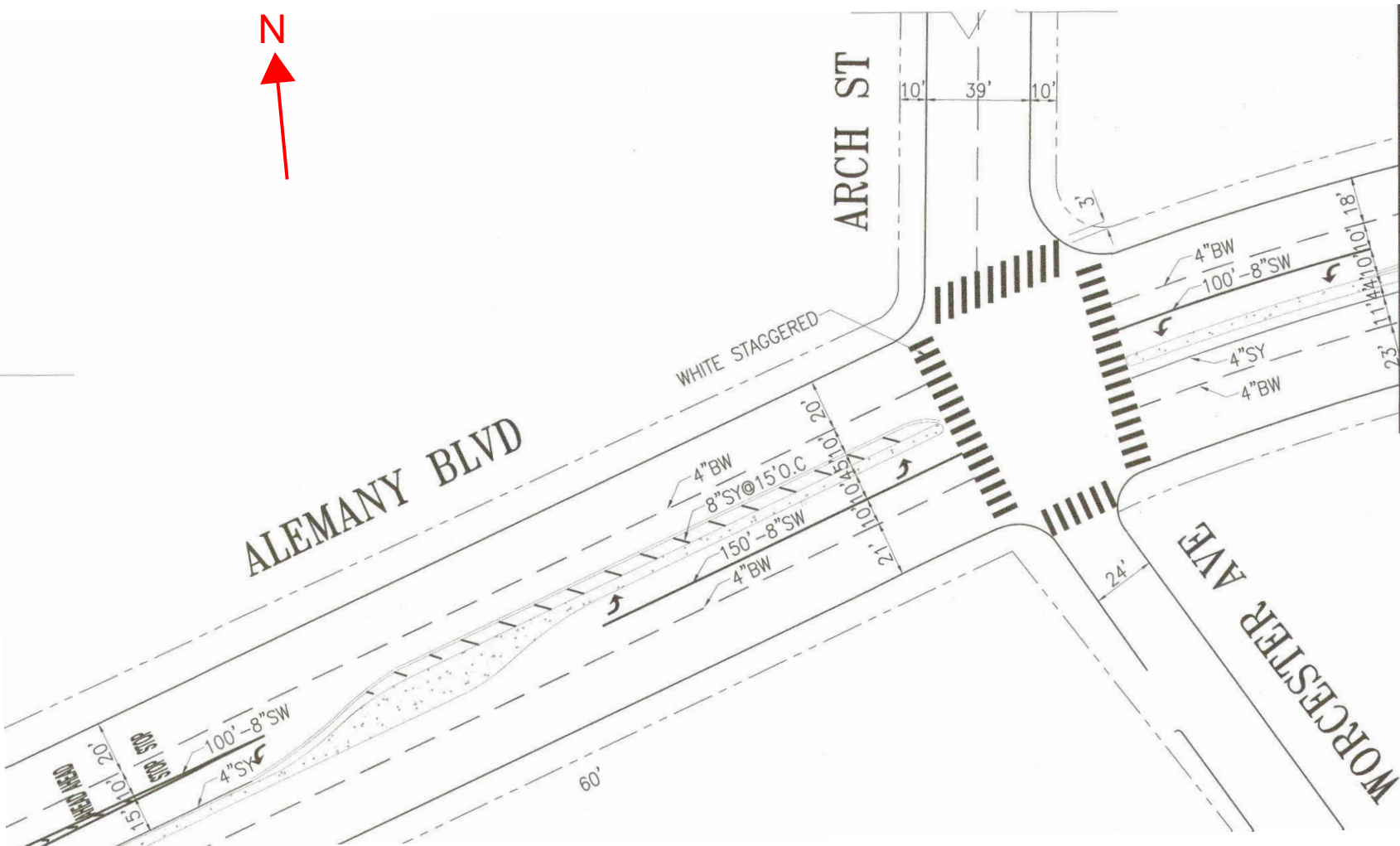
Muni Ridership

54 Felton (Fall 2019)						
	Weekday		Saturday		Sunday	
East Bound	On	off	On	off	On	off
Alemany & St Charles	10	2	8	2	4	2
Alemany & Arch	41	3	31	3	25	2

54 Felton (3/20-4/16/21)						
	Weekday		Saturday		Sunday	
East Bound	On	off	On	off	On	off
Alemany & St Charles	0	0	1	0	0	2
Alemany & Arch	0	0	0	0	1	0

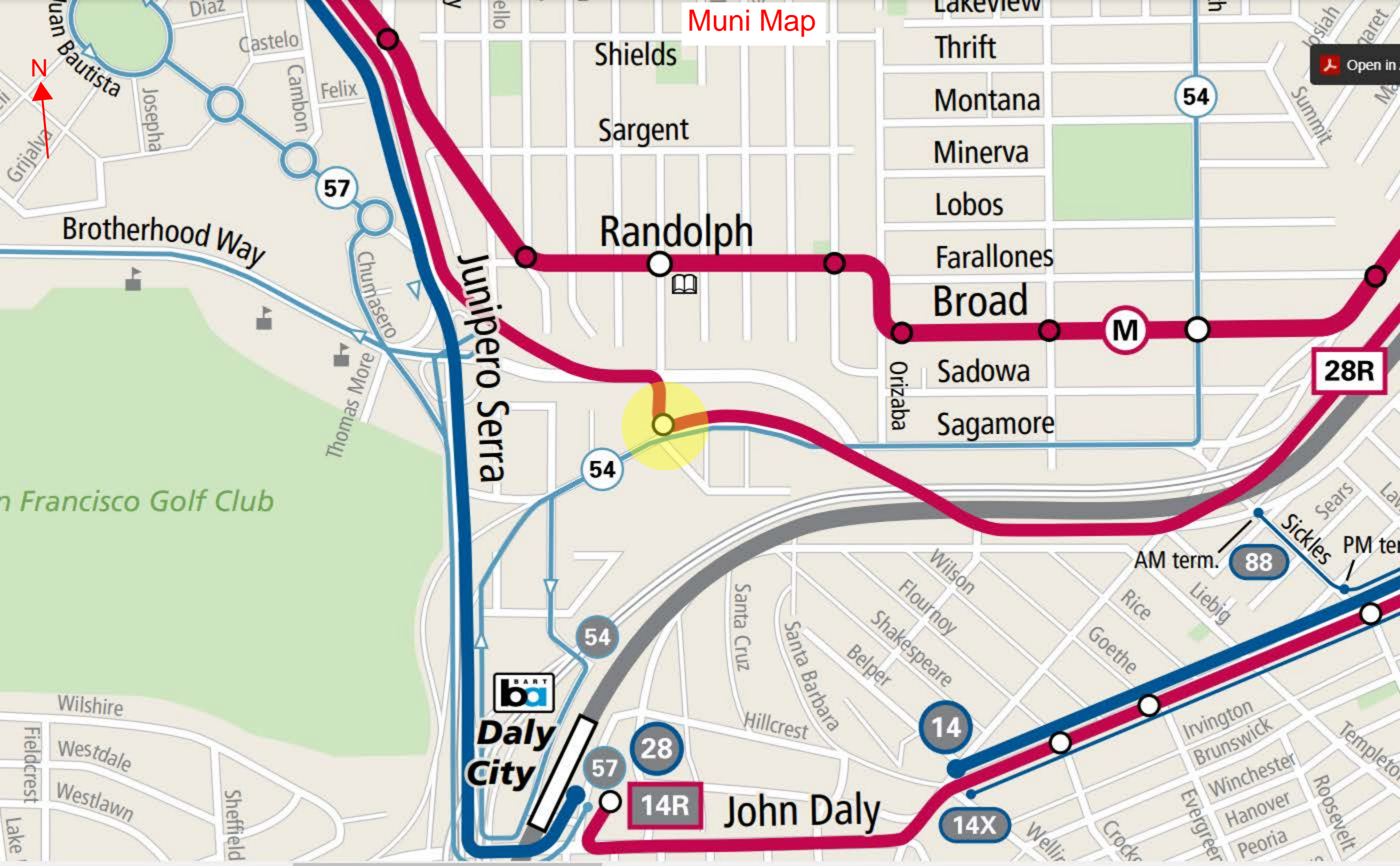
54 Felton (5/1/21-5/19/21)						
	Weekday		Saturday		Sunday	
East Bound	On	off	On	off	On	off
Alemany & St Charles	3	1	5	0	4	3
Alemany & Arch	59	5	50	3	38	6

Striping Drawing



**FOR CONTINUATION
SEE PLAN NO. 0-11**

Muni Map



Open in

28R

88

14

28

14R

14X

57

54

54

57

