

SFMTA - TASC SUMMARY SHEET

<p>PreStaff_Date: 5/13/2021 Requested_by: UCSF Handled: Pallavi Panyam <i>LS</i> Section Head : MS <i>MS</i></p>	<p><input type="checkbox"/> Public Hearing Consent <input checked="" type="checkbox"/> Public Hearing Regular <input type="checkbox"/> Informational / Other <small>PH - Regular</small></p>	<p>No objections: _____ Item Held: _____ Other: _____</p>
--	---	--

Location: 1577 4th Street

Subject: On-Street Bicycle Parking

PROPOSAL / REQUEST:

ESTABLISH - NO PARKING ANYTIME EXCEPT BICYCLES
4th Street, east side, from 103 feet to 144 feet south of Campus Way

ESTABLISH - PASSENGER LOADING ZONE AT ALL TIMES
4th Street, east side, from 43 feet to 103 feet south of Campus Way

This proposal would move an existing 12-rack bicycle corral on the east side of 4th Street 60 feet south (next to the existing bike share station) and establish a 60-foot white zone to the north. This is a request from fronting institution UCSF.

(Supervisor District 6)
Pallavi Panyam, pallavi.panyam@sfmta.com

BACKGROUND INFORMATION / COMMENTS

The corral move and white zone establishment were requested by UCSF. The existing corral is being moved to accommodate loading needs at UCSF Mission Hall.

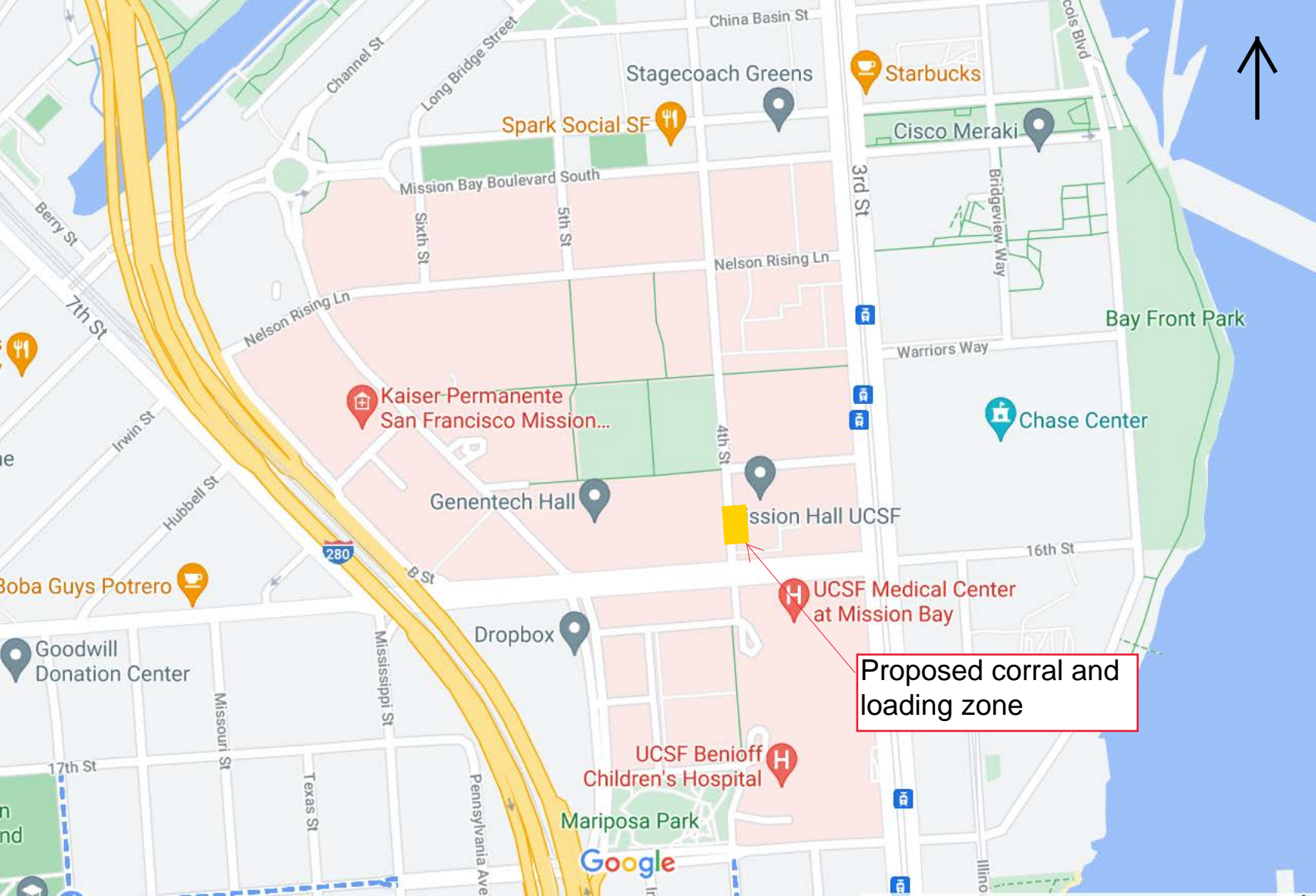
On a street with a bike lane
No MUNI service

HEARING NOTIFICATION AND PROCESSING NOTES:

ENVIRONMENTAL CLEARANCE BY:

SFMTA Attached Pending

CHECK IF PREPARING SEPARATE SFMTA BOARD CALENDAR ITEM FOR PROPOSAL:



Proposed corral and loading zone

Koret Quad

UCSF Shuttle

3rd St Garage

Campus Way

Campus Way

Campus Way

Genentech Hall
Main Entrance

Mission Hall UCSF

SF Kebab
Takeout • Delivery

Genentech Hall

QB3

Byers Hall

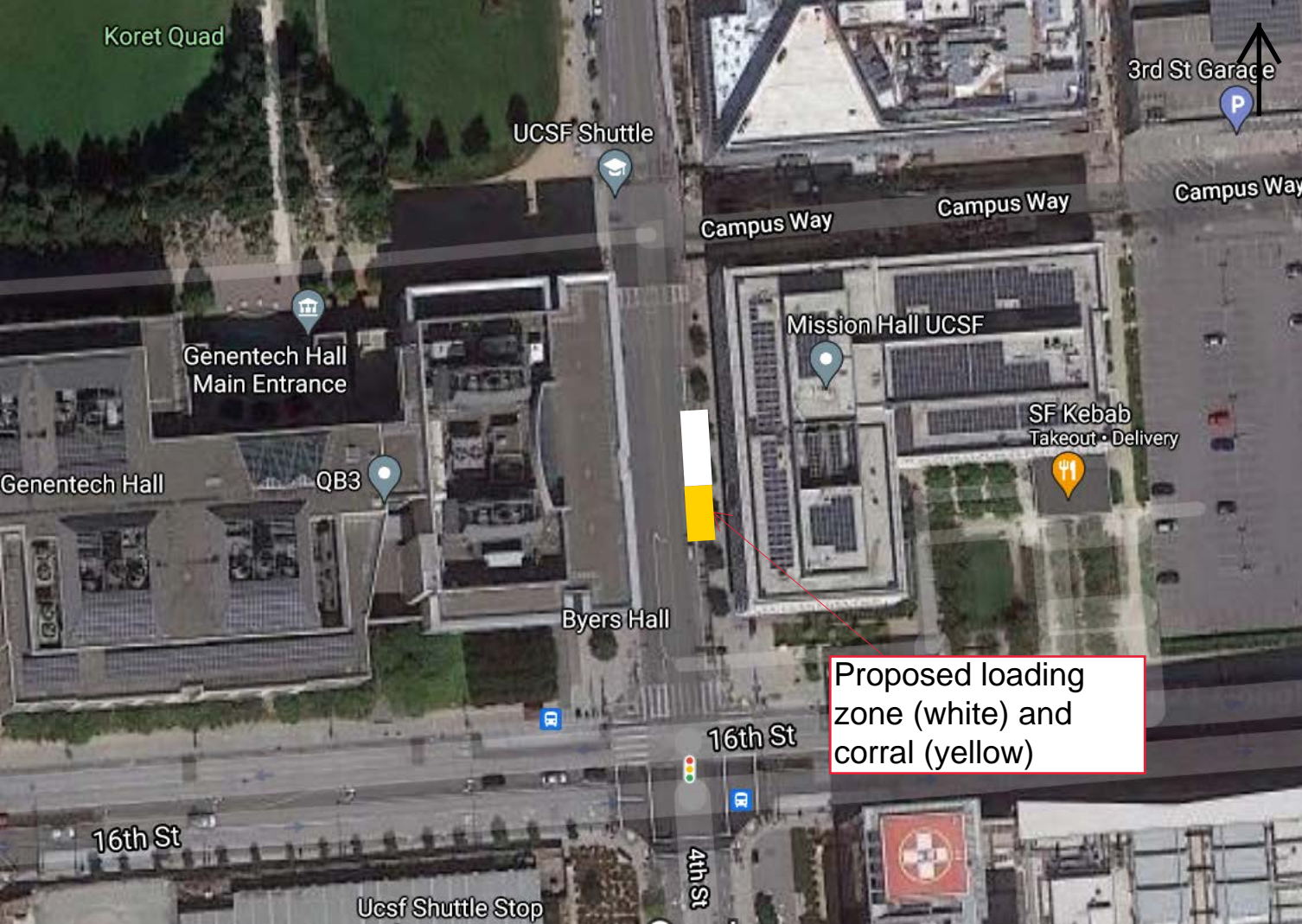
Proposed loading zone (white) and corral (yellow)

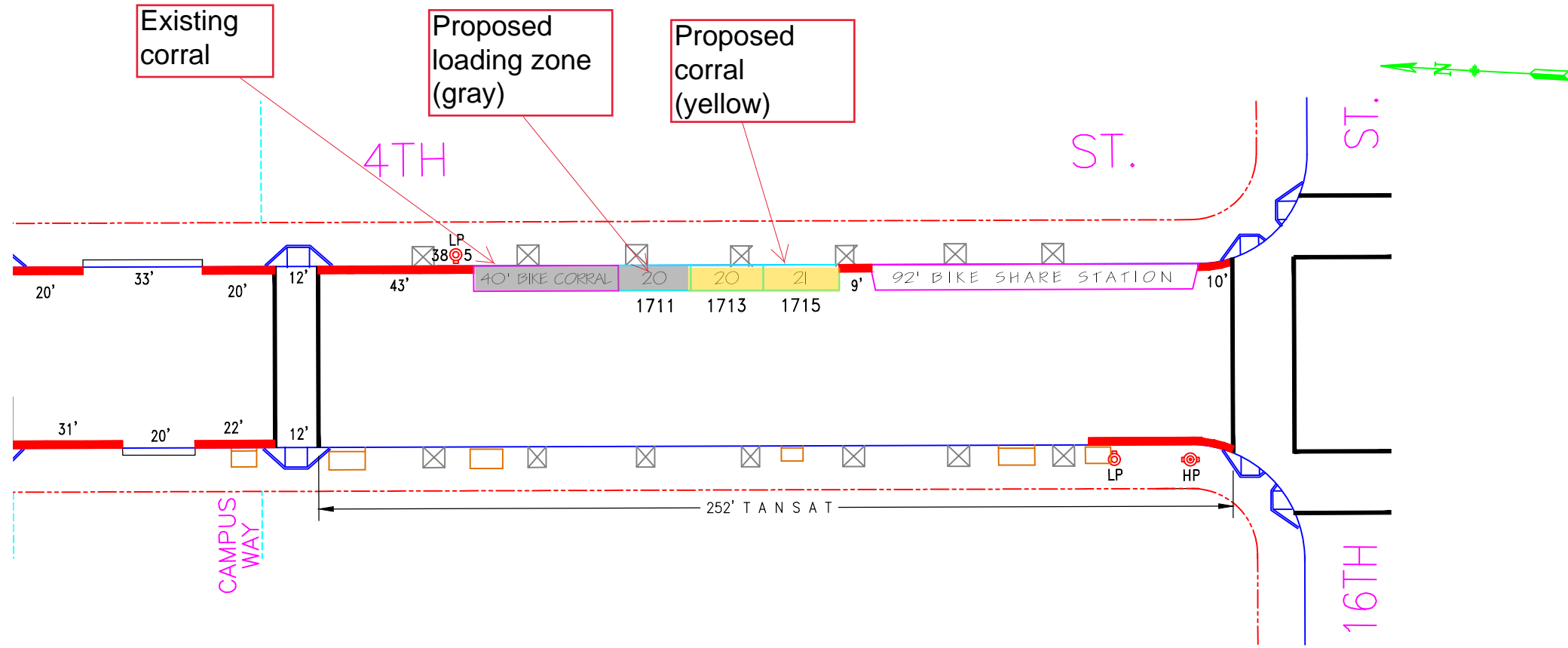
16th St

16th St

Ucsf Shuttle Stop

4th St






- LEGEND:
- ☒ - TREE PLANT BOX
 - ☒ - SIDEWALK BENCH
 - ☐ - UTILITY BOX/CATV/SFWD
 - C - COMPACT CAR



NO.	REVISION DESCRIPTION	BY	DATE	DIR/RES	2	Est. Bike Corral, MOS#1707,1709-E/S	JB	6/5/20	6246
*	Resc. 2HTL, Est. parking meters-E/S	JB	6/28/12	75-03					
1	Est. Bike Stn. MOS#1717,19,21,23,25-E/S	JB	6/16/18	5924					



SAN FRANCISCO MUNICIPAL TRANSPORTATION AGENCY
 CITY AND COUNTY OF SAN FRANCISCO
 PARKING METER SPACES

SIDE	TOW-AWAY		METER CT.		GENERAL				LOADING		METERED SPACES							
	AM	PM	SS	MS	GMP	MC	TIMES	DAYS	ML	MTL	6-W	15 MIN	30 MIN	1 HR	2 HR	10 HR	4 HR	TOTAL
ODD			3		3		9A-6P	M-SA									3	3
EVEN																		

4TH ST. (04S, 204)
(1700) BLOCK
 Meters #204-17XXY
 CAMPUS WAY TO 16TH ST.

AREA 3

SCALE: 1" = 40' DATE: 3/21/12 BY: JB

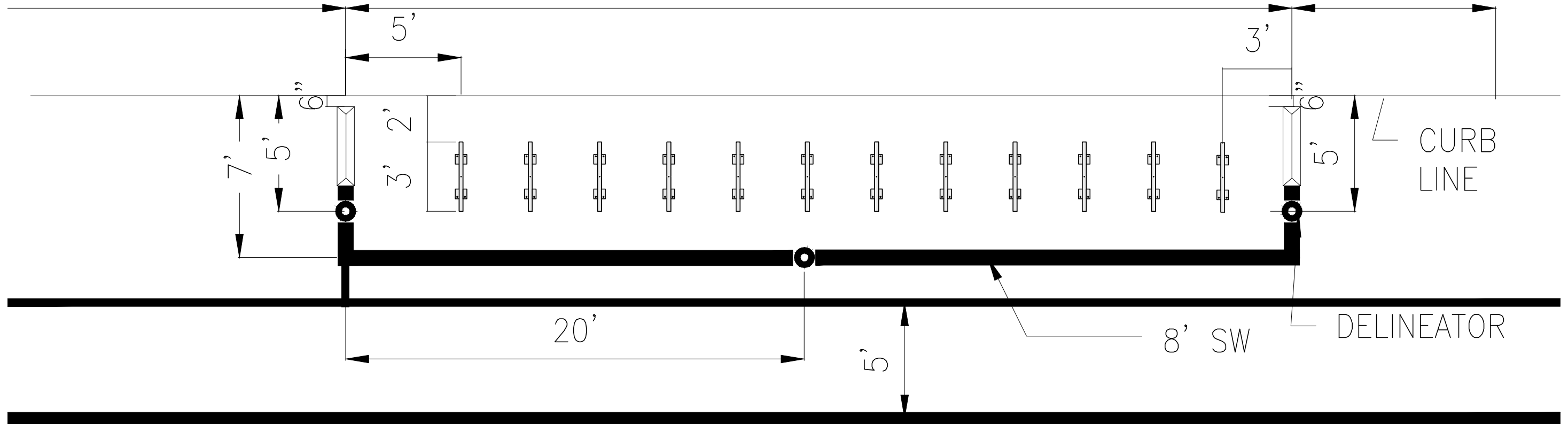


4TH STREET

103'
to CAMPUS WAY

41'
BICYCLE CORRAL - 12 RACKS
PROPOSED

9'
RED CURB
EXISTING



SFMTA



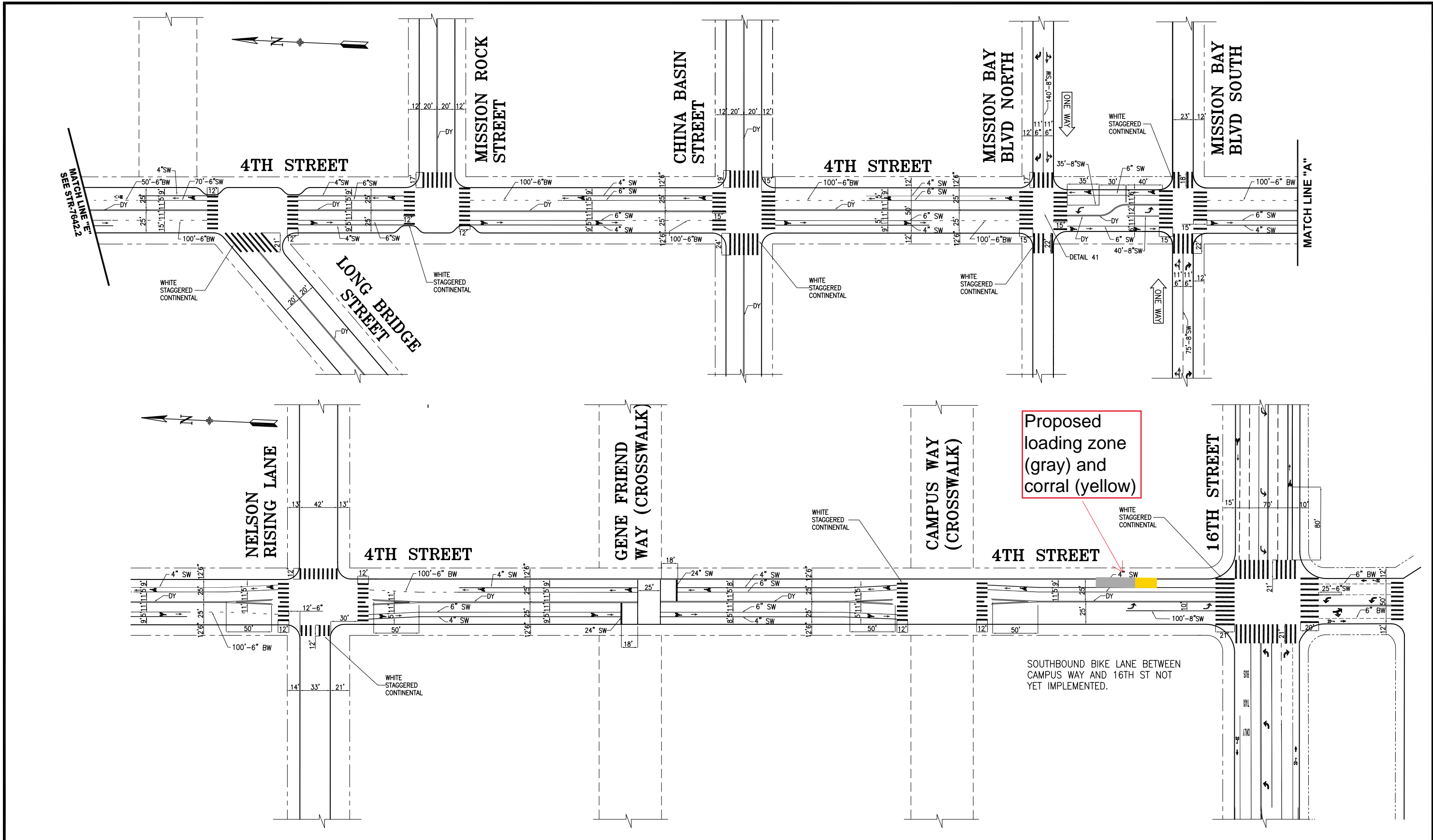
DRAWN:	DATE:	SENIOR ENGINEER	DATE:
X.XXXXXXXXXXXXX	MM/DD/YY		
CHECKED:	DATE:	CITY TRAFFIC ENGINEER	DATE:
X.XXXXXXXXXXXXX	MM/DD/YY		

APPROVED	SCALE:
	X" = XX'
SHEET/SHEETS:	XX OF XX

BIKE CORRAL
4TH ST AT 16TH ST
UCSF MISSION HALL

CONTRACT NO.	XXXXX
DRAWING NO.	DWGNO
FILE NO.	XXXXX
REV. NO.	XX

FILE NAME: ---/---/---
DATE: ---/---/---



MATCH LINE "A"

NO.	DATE	DESCRIPTION	BY	APP
3	03/05/18	UPDATED PER FIELD CONDITIONS @ 16TH	K.SHUE	M.VELASCO
4	02/15/18	ADDED BUS TAXI RT ONLY ON 16TH	K.SHUE	M.VELASCO
5	10/12/17	ADD WHITE STAGG CONTI @ LONG BRIDGE/MISSION ROCK/CHINA BASIN/MISSION BAY BLVD N&S/NELSON RISING LANE/CAMPUS WY	S.WONG	C.HUI
6	5/18/11	ADD BIKE LANE/SHARROWS/LT LANE	A.WONG	A.HERCE

TABLE OF REVISIONS
CHECK WITH TRACING TO SEE IF YOU HAVE LATEST REVISION



SFMTA
Municipal Transportation Agency



DRAWN: A.WONG	DATE: 03/09
CHECKED: A.HERCE	DATE: 03/09

APPROVED	
DANIEL ARELLANO 10/29/09	DATE:
SENIOR ENGINEER	DATE:
JACK L. FLECK 10/29/09	DATE:
CITY TRAFFIC ENGINEER	DATE:

SCALE:
1" = 50'

SHEET/SHEETS:
OF

TRAFFIC STRIPING

4TH STREET
OWENS TO 16TH STREET

CONTRACT NO.	
DRAWING NO.	STR-7642.3
FILE NO.	
REV. NO.	4

FILE NAME:
DATE: --/--/--