











**SFMTA**  
Municipal  
Transportation  
Agency

# Balboa Park Station Area & Plaza Improvements

June 28, 2016  
Balboa Park Station CAC

# Project Overview Map



-  Sidewalk Widening
-  Median Island Relocation and Landscaping
-  Red Transit Lanes
-  Pedestrian Lighting
-  Curb Ramp Upgrades
-  Trolley Pole Relocation off J/K Walkway
-  Flashing Beacons
-  Traffic & Train Signal Upgrades

# Construction Update

## COMPLETE:

- Storm drain relocation on eastbound Geneva Avenue.
- Sidewalk widening and concrete bus pad on eastbound Geneva Avenue.
- Median island relocation and widening.



## CURRENTLY IN PROGRESS:

- Sidewalk widening and concrete bus pad on westbound Geneva Avenue.
- Median Island landscaping.
- Curb ramp upgrades.
- Pedestrian Lighting.



# Moving Forward

## NEXT STEPS:

- Ocean Ave I-280 flashing beacon work to improve pedestrian safety.
  - Flashing beacons
  - Base repair
  - Grinding & paving
- Geneva Ave pavement restoration between I-280 and San Jose Ave.
- Red Transit Lanes on Geneva Ave to improve transit service and reliability.






# Moving Forward

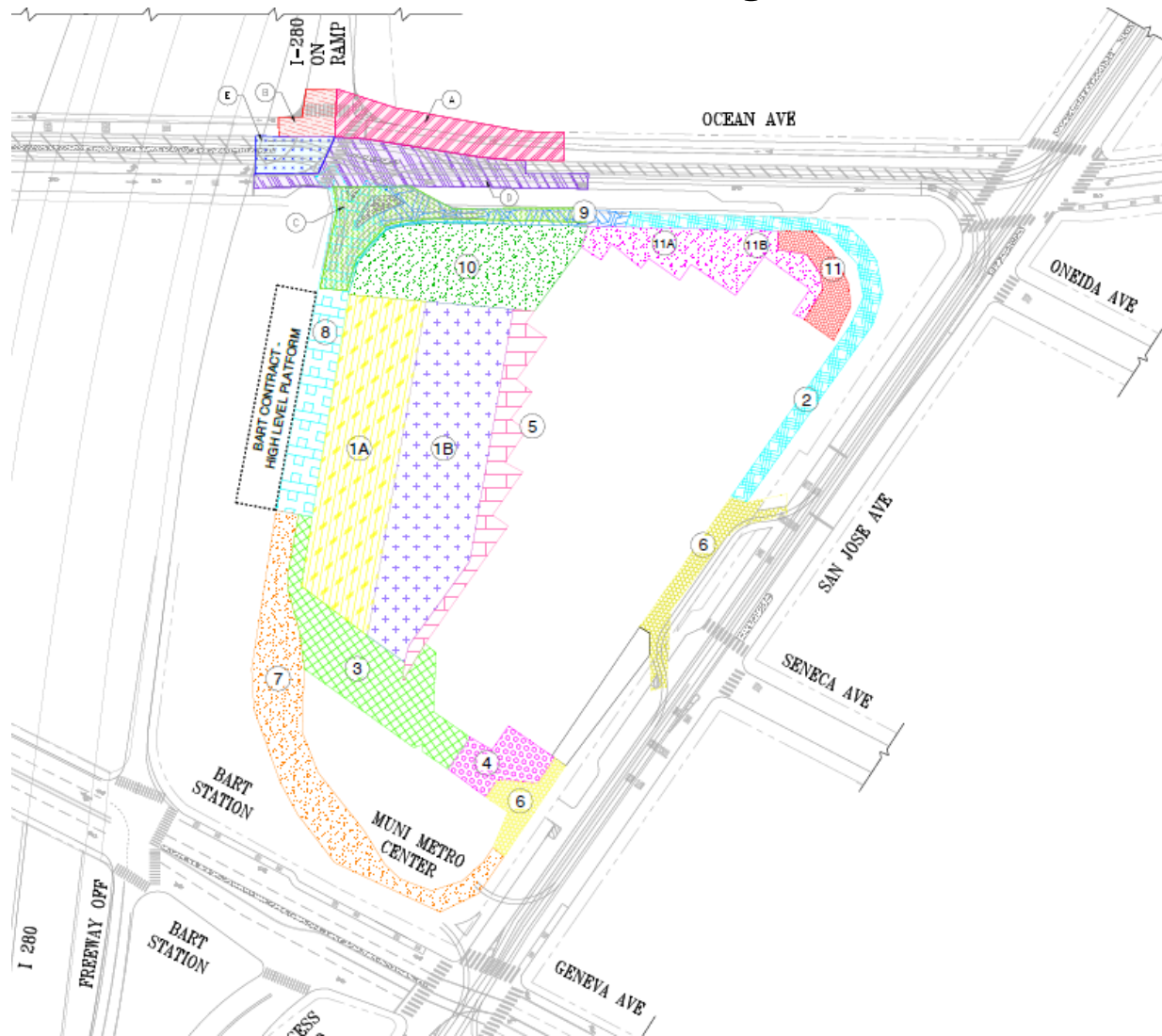
## NEXT STEPS:

- Relocation of J/K Trolley Poles to improve walkway safety and accessibility.
- Ocean Ave I-280 North on-ramp intersection work.
  - Traffic Signal upgrades
  - Train signal upgrades
  - Curb ramp upgrades
  - Track replacement and tamping
  - Pedestrian lighting
  - Pavement restoration



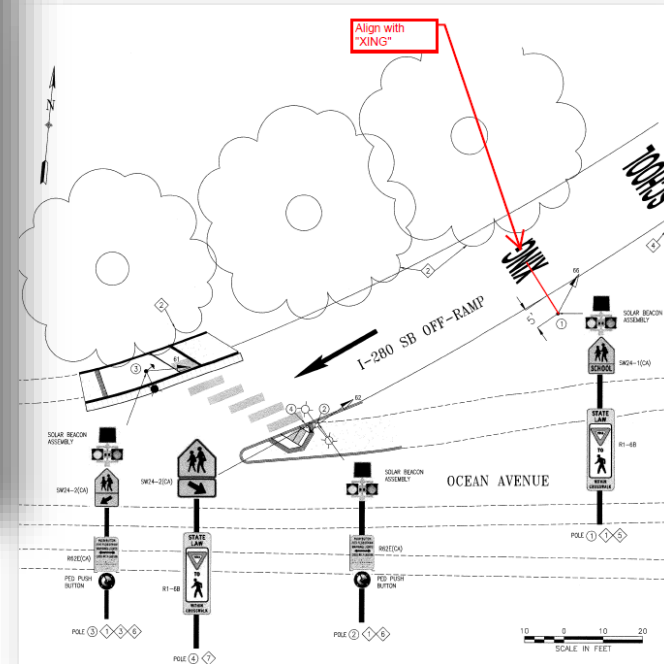
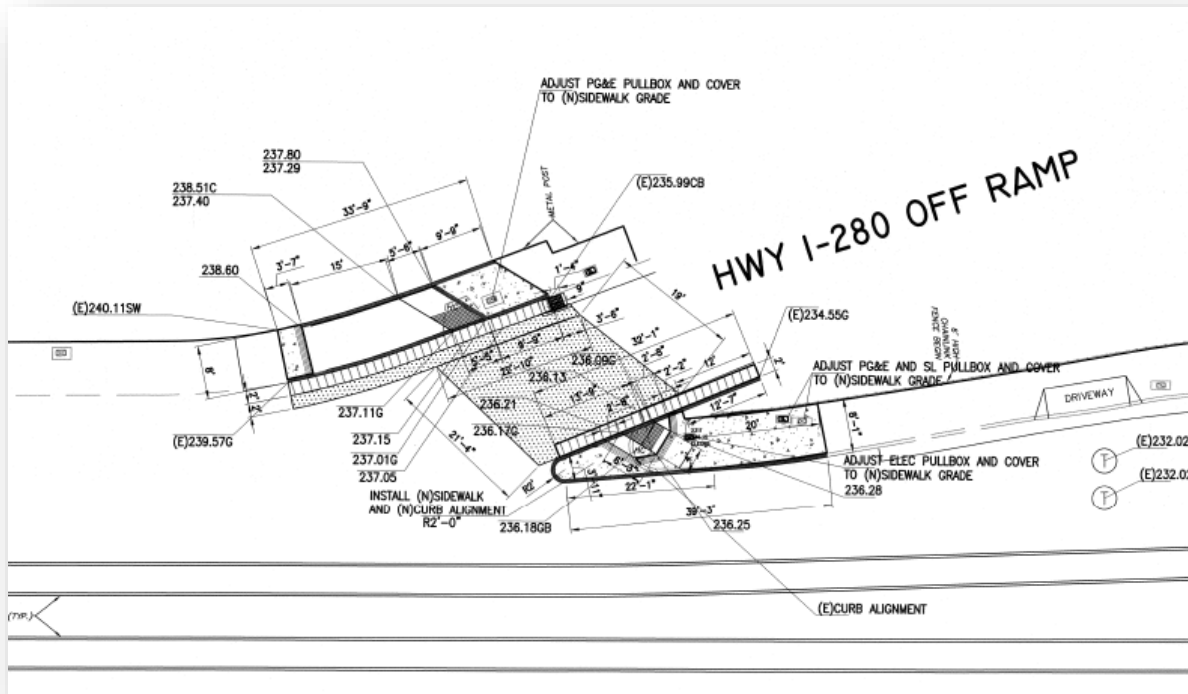
# Moving Forward – Traffic Impacts

## Construction Phasing Plan



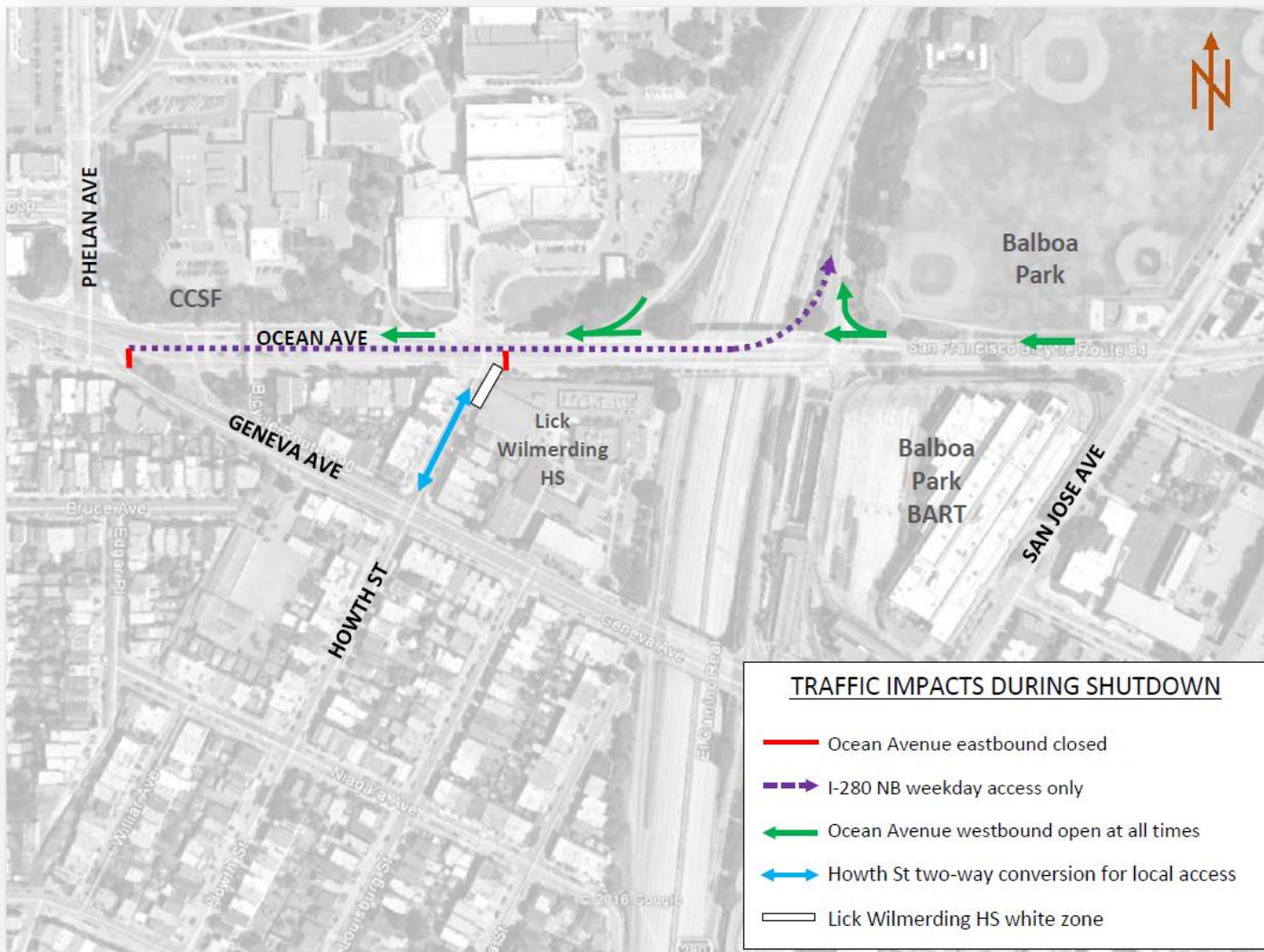
# Moving Forward – Traffic Impacts

## *I-280 Off-Ramp Overnight Work*



# Moving Forward – Traffic Impacts

## *Ocean Ave Work, 3-Weeks*





# Moving Forward – Transit Impacts

## *Current Routes*



# Moving Forward – Transit Impacts

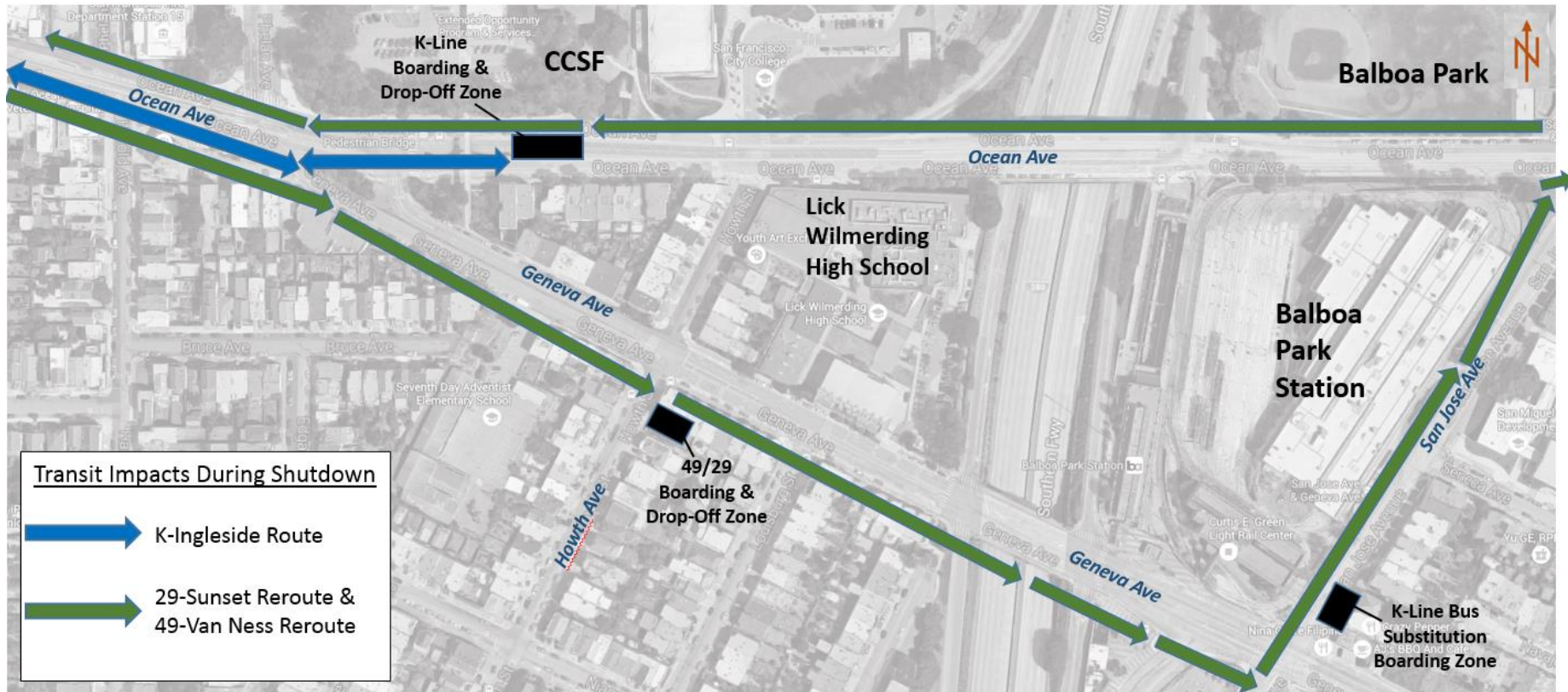
## *J-Church and K-Ingleside Reroutes (Proposed)*





# Moving Forward – Transit Impacts

## Eastbound 29-Sunset, 49-Van Ness & K-Ingleside (Proposed)



# Community Outreach Efforts

## **TRAFFIC-RELATED IMPACTS**

- Meeting with Lick Wilmerding
- Meeting with CCSF
- Notifications mailed to residents on Howth St., Geneva Ave., Louisburg St. and Tara St.
- Variable Message Signs (VMS)

## **TRANSIT-RELATED IMPACTS**

- Ambassador support
- Customer alert signs
- Muni alert text and email messages
- Vehicle announcements to all affected routes.

## **ALL IMPACTS**

- Notification to community groups in the area.
- Notification to schools, daycare centers and houses of worship in the area.
- Notification to merchants on Ocean Ave
- Media advisory
- Social media
- Blog post
- Planned Alert on SFMTA website
- Email message to 172 project subscribers
- Notify other city agencies, Rec & Park, SFPD, SFFD, etc.



# ***THANK YOU***

## ***Questions?***

### **Contact Information:**

Cristina Padilla, Public Relations Officer  
[Cristina.padilla@sfmta.com](mailto:Cristina.padilla@sfmta.com); 415.701.2474;

Daniel Padilla, Project Manager  
[Daniel.padilla@sfmta.com](mailto:Daniel.padilla@sfmta.com); 415.701.5213

**To receive regular project updates via email, please sign up at [www.sfmta.com/BalboaParkArea](http://www.sfmta.com/BalboaParkArea)**