

Proposed Kirkham Street Neighborway Design

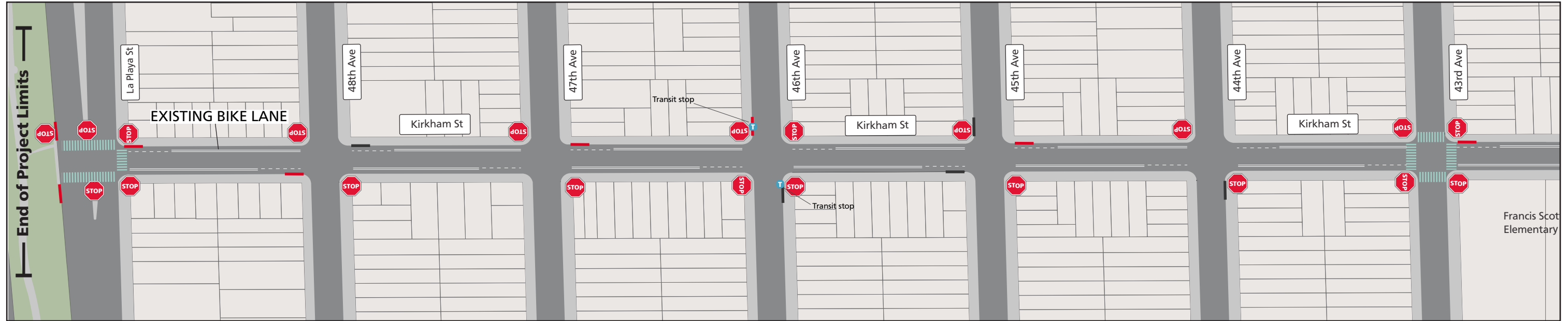
Kirkham Street between La Playa Street and 43rd Avenue



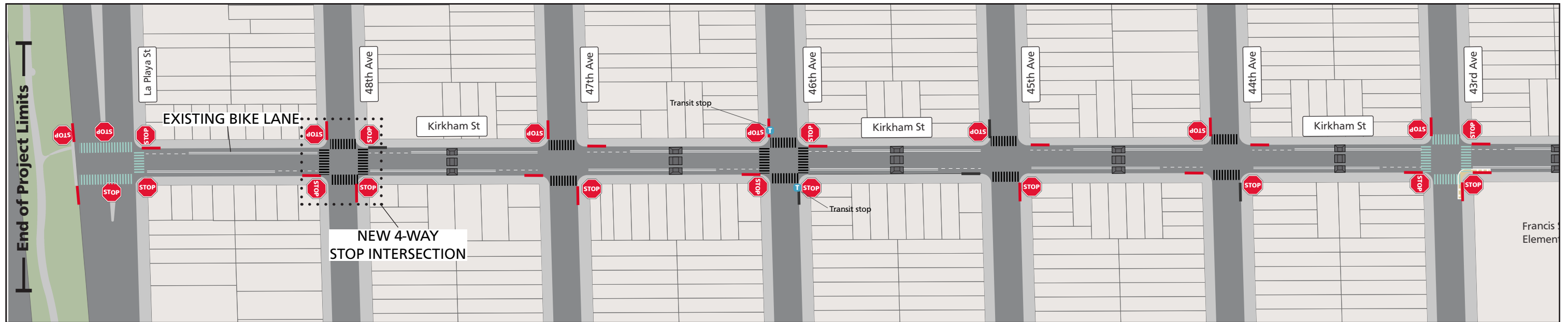
← Westbound towards Great Highway

Eastbound towards 19th Avenue →










Existing



Proposed



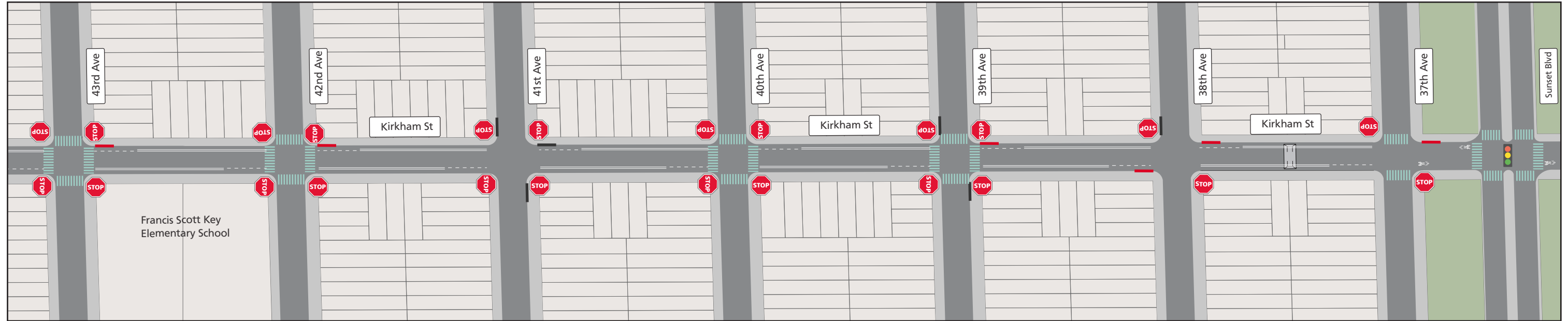
Legend

-  Stop Sign
-  Intersection Daylighting
-  Existing Driveway/Ramp at Intersection Approach
-  Proposed Continental Crosswalk
-  Existing Continental crosswalks
-  Proposed Painted Safety Zone
-  Proposed Speed Cushion
-  Existing Speed Hump
-  Traffic Circle

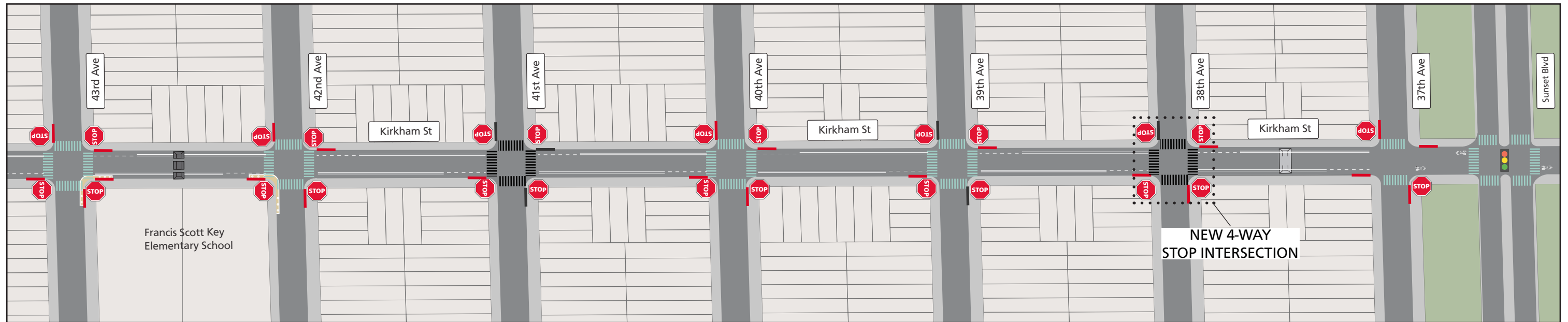
← Westbound towards Great Highway

Eastbound towards 19th Avenue →










Existing



Proposed



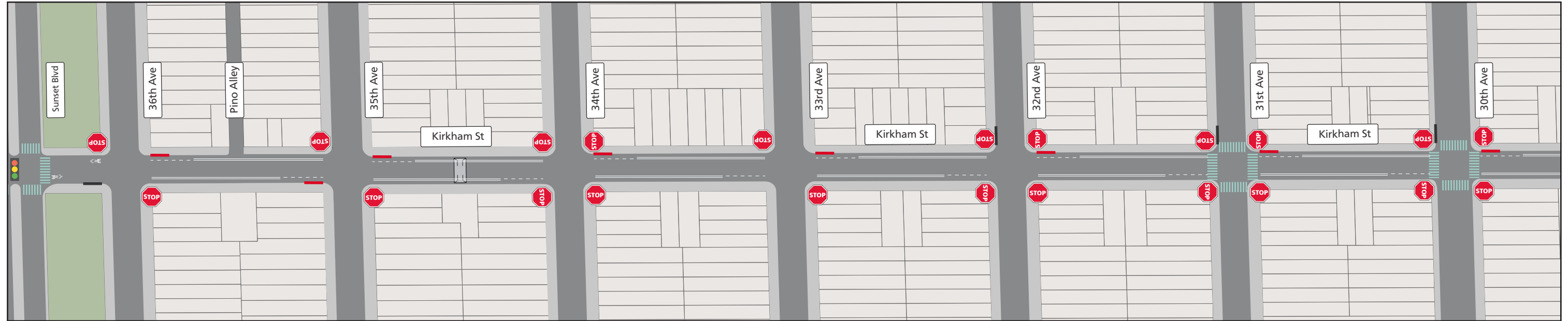
Legend

-  Stop Sign
-  Intersection Daylighting
-  Existing Driveway/Ramp at Intersection Approach
-  Proposed Continental Crosswalk
-  Existing Continental crosswalks
-  Proposed Painted Safety Zone
-  Proposed Speed Cushion
-  Existing Speed Hump
-  Traffic Circle

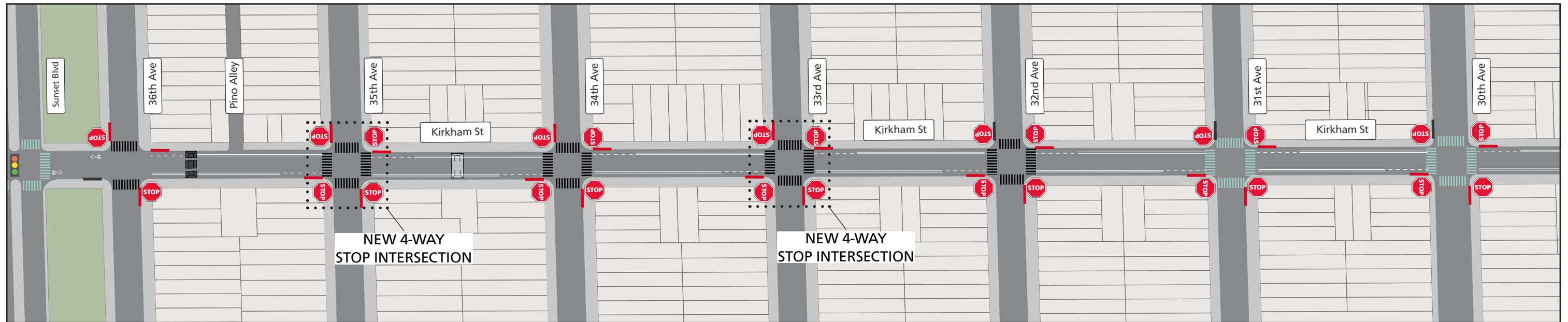
← Westbound towards Great Highway

Eastbound towards 19th Avenue →

Existing



Proposed



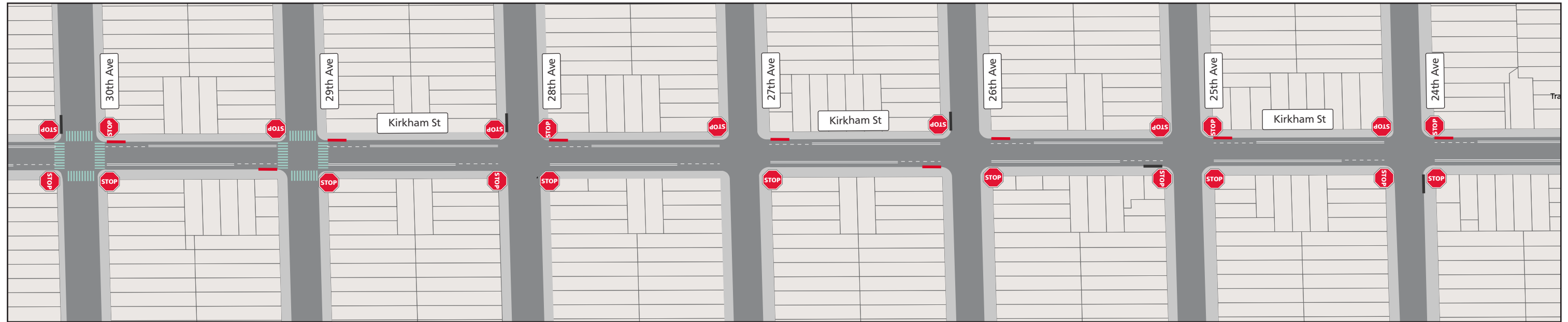
Legend

- Stop Sign
- Intersection Daylighting
- Existing Driveway/Ramp at Intersection Approach
- Proposed Continental Crosswalk
- Existing Continental crosswalks
- Proposed Painted Safety Zone
- Proposed Speed Cushion
- Existing Speed Hump
- Traffic Circle

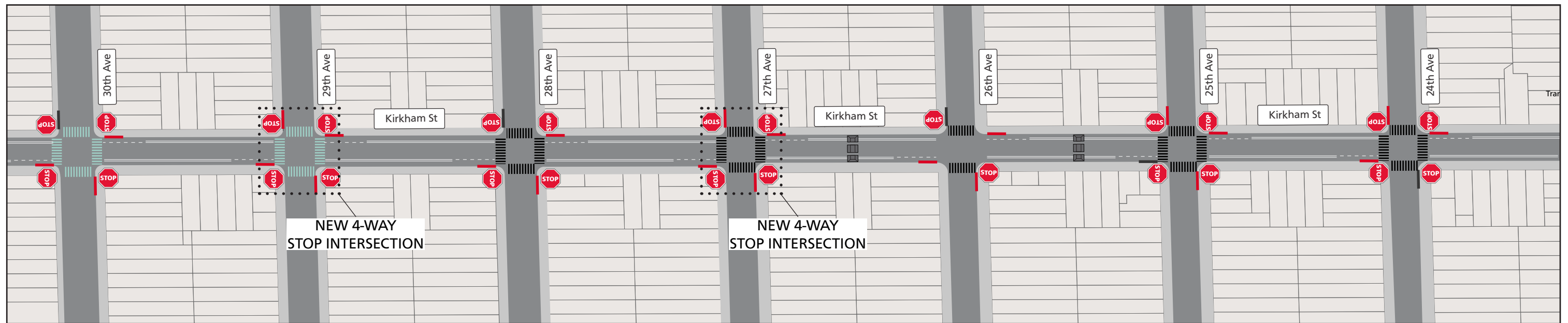
← Westbound towards Great Highway

Eastbound towards 19th Avenue →

Existing



Proposed

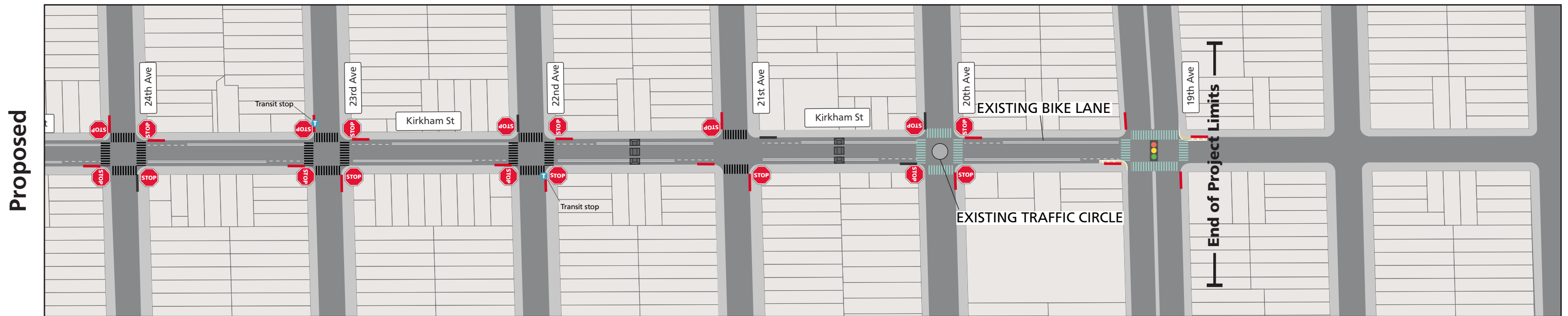
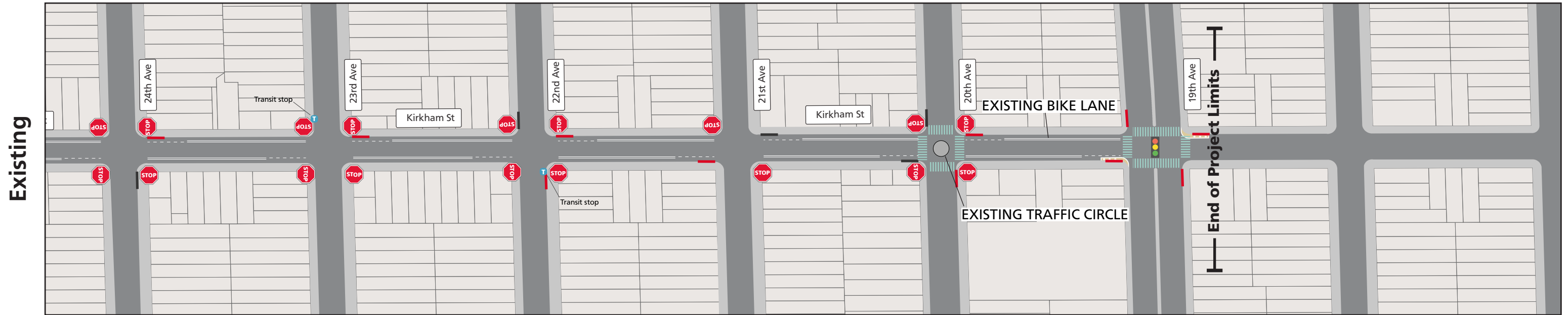


Legend

- Stop Sign
- Intersection Daylighting
- Existing Driveway/Ramp at Intersection Approach
- Proposed Continental Crosswalk
- Existing Continental crosswalks
- Proposed Painted Safety Zone
- Proposed Speed Cushion
- Existing Speed Hump
- Traffic Circle

← Westbound towards Great Highway

Project limit ends at 19th Ave



Legend

- | | | | | | |
|--|---|--|---------------------------------|--|------------------------|
| | Stop Sign | | Proposed Continental Crosswalk | | Proposed Speed Cushion |
| | Intersection Daylighting | | Existing Continental crosswalks | | Existing Speed Hump |
| | Existing Driveway/Ramp at Intersection Approach | | Proposed Painted Safety Zone | | Traffic Circle |