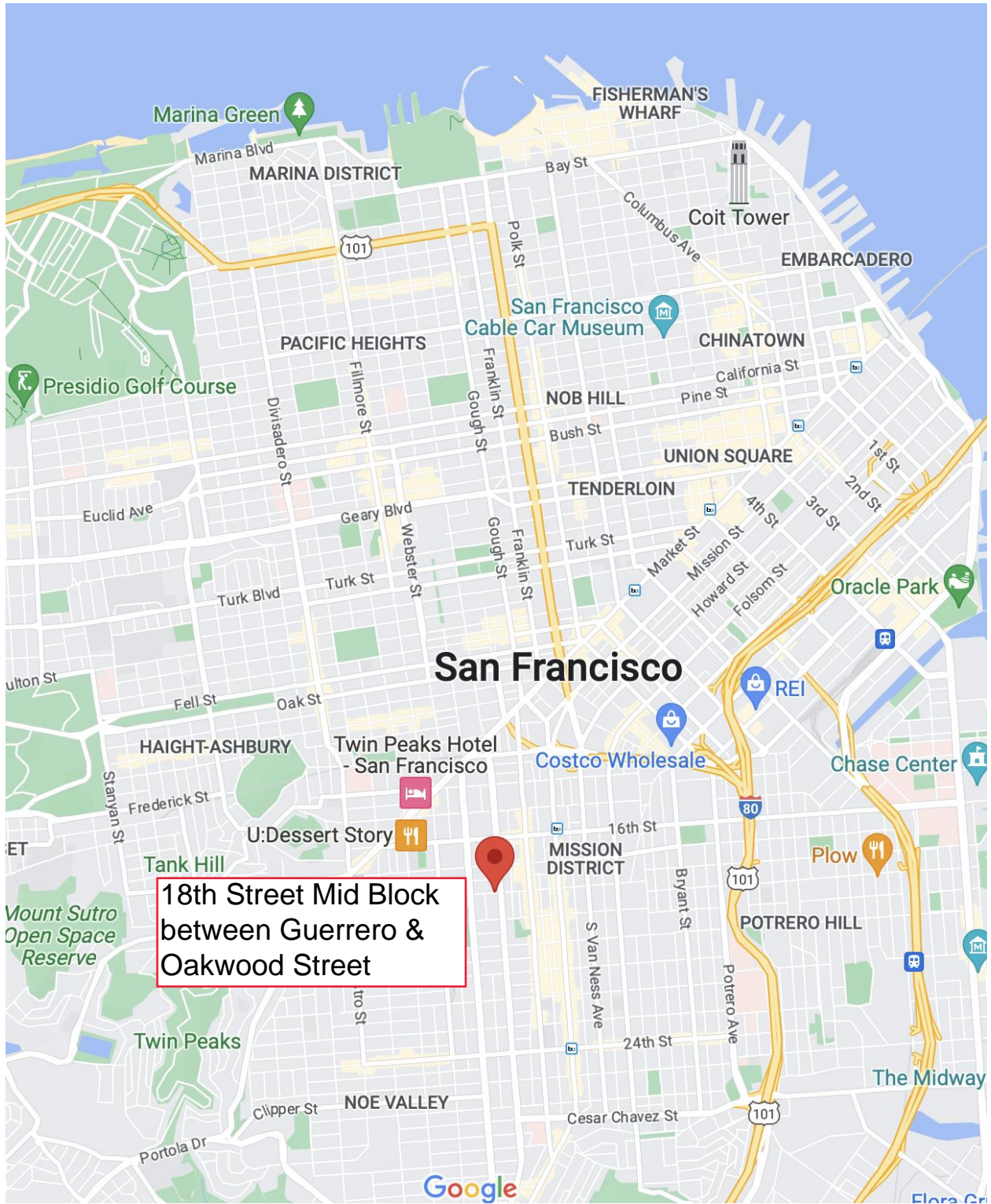


SFMTA - TASC SUMMARY SHEET

<p>PreStaff_Date: 10/17/23</p> <p>Requested_by: SFMTA</p> <p>Handled: Jason Hyde <i>LS</i></p> <p>Section Head : M. Sallaberry <i>MS</i></p>	<p><input type="checkbox"/> Public Hearing Consent</p> <p><input checked="" type="checkbox"/> Public Hearing Regular</p> <p><input type="checkbox"/> Informational / Other <small>PH - Regular</small></p>	<p>No objections: _____</p> <p>Item Held: _____</p> <p>Other: _____</p>
<p>Location: 18th Street at Guerrero Street</p>		
<p>Subject: On Street Bicycle Parking</p>		
<p>PROPOSAL / REQUEST: ESTABLISH—NO PARKING ANYTIME, EXCEPT BICYCLES</p> <p>18th Street, north side, from 82 feet to 101 feet west of Guerrero Street.</p> <p>(Supervisor District 8)</p> <p>This proposal would establish an on-street bicycle corral in an existing general unmetered parking space at 3614 18th Street.</p> <p>Jason Hyde, Jason.Hyde@sfmta.com</p>		
<p>BACKGROUND INFORMATION / COMMENTS</p> <p>This proposal establishes a bike corral on the north side of 3614 18th Street replacing a general unmetered parking space at the request of adjacent business.</p>		
<p>HEARING NOTIFICATION AND PROCESSING NOTES:</p>	<p>ENVIRONMENTAL CLEARANCE BY:</p> <p><input checked="" type="checkbox"/> SFMTA <input type="checkbox"/> Attached <input type="checkbox"/> Pending</p>	
<p>CHECK IF PREPARING SEPARATE SFMTA BOARD CALENDAR ITEM FOR PROPOSAL: <input type="checkbox"/></p>		

TASC PACKET – Bike Corral

3614 18th Street





19' bike corral

20' parking space

62' bus stop

3th St

Guerrero St

Guerrero St

Google

Ross's Swim Center

Fayes

Delfina - Mission
\$10 Off First
Order Use Give10

Tartine Bakery

Delfina Restaurant
Order from Delfina


Bi-Rite Market

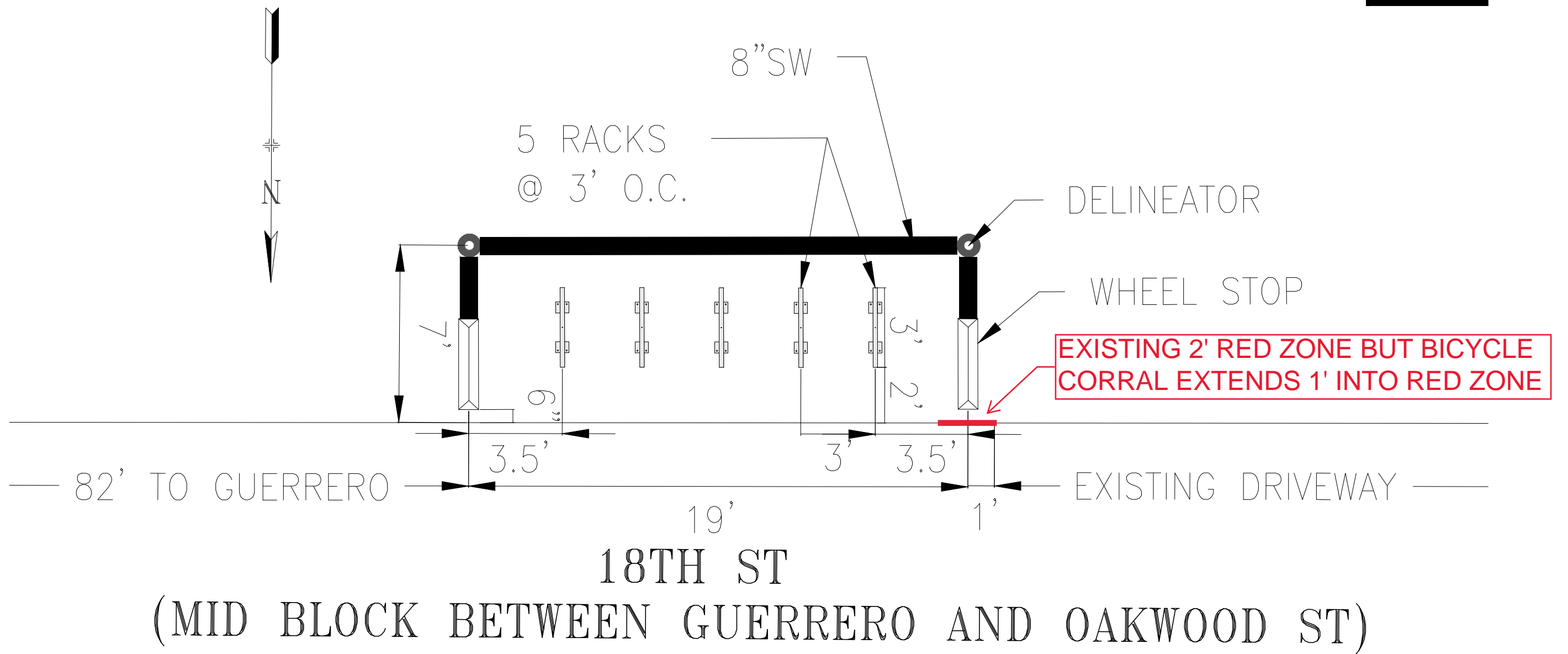
Most Mission &
Castro Adventure
Temporarily closed

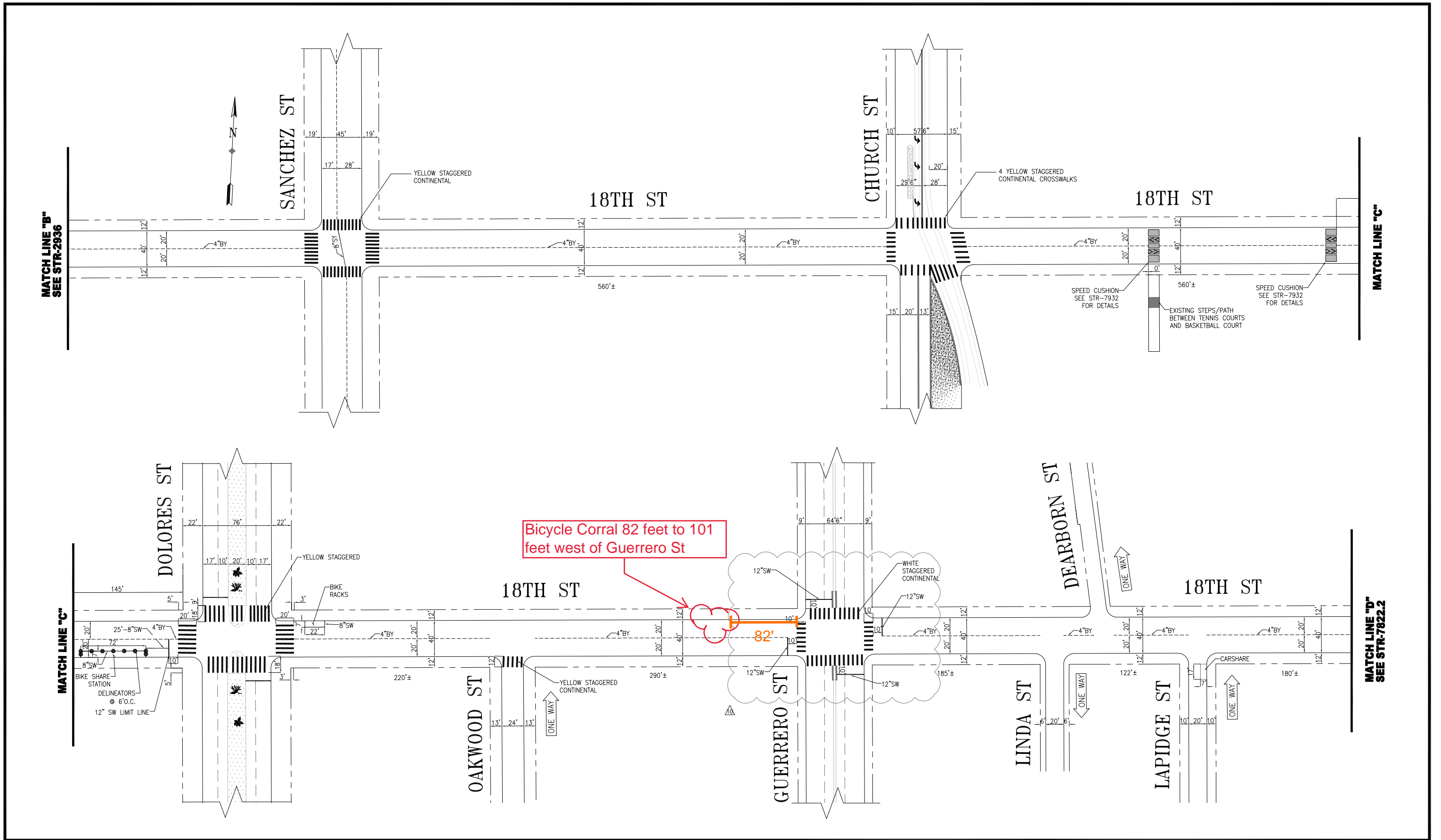
Pay and Save Gro

39 41 45 85 25 29 15 25-27 552 550 558 554 560 562 576 578 586 563 571 3620 3630 3628 3638 3640 3632 50 3649 3645 3637 3639-3641 3623 610-612 610 616 620 618-622 628a 23 21

3614 18th St, north side, 82 feet to 101 feet west of Guerrero Street







NO.	DATE	DESCRIPTION	BY	APP
1	09/16/20	ADDED ADV LIM LINES AT ALL APPROACHES ON 18TH	A. CHUN	E. TSUI
2	09/16/20	PER FIELD: ADDED BIKE SHARE & RACKS, ADD. 8" SW @ DOLORES	A. CHUN	E. TSUI
3	08/31/20	ADDED 'SPEED' CUSHIONS BTWN DOLORES & CHURCH; ADDED CARSHARE	A. WRIGHT	B. WOO
4	01/22/20	ADDED YELLOW STAGGERED CONTINENTAL X-WALK @ OAKWOOD	E. CHEN	B. WOO
5	06/20/19	PER FIELD: ADDED ADV LIMIT LINE @ DOLORES	E. CHEN	B. WOO
6	01/07/15	UPGRADE WHITE STAGGERED CONTINENTALS @ GUERRERO	A. UY	G. DELEON



DRAWN:	T ABDALLAH	DATE:	2/2010
CHECKED:	M VELASCO	DATE:	2/2010

APPROVED	THOMAS P FOLKS	DATE:	03/08/10
	JACK L. FLECK	DATE:	03/11/10

SCALE:	1"=50'
SHEET/SHEETS:	2 OF 3
TRAFFIC STRIPING	
18TH STREET SANCHEZ STREET TO MISSION STREET	

CONTRACT NO.	
DRAWING NO.	STR-7822.1
FILE NO.	
REV. NO.	10

FILE NAME: I:\E_FILES\OFFICIAL RECORD_DRAWING\PEDES\NUMBER ST_18TH ST DATE: 2/2010
 SCALE FACTOR: PLOT SCALE:
 EXTERNAL REFERENCES: FONTS USED: