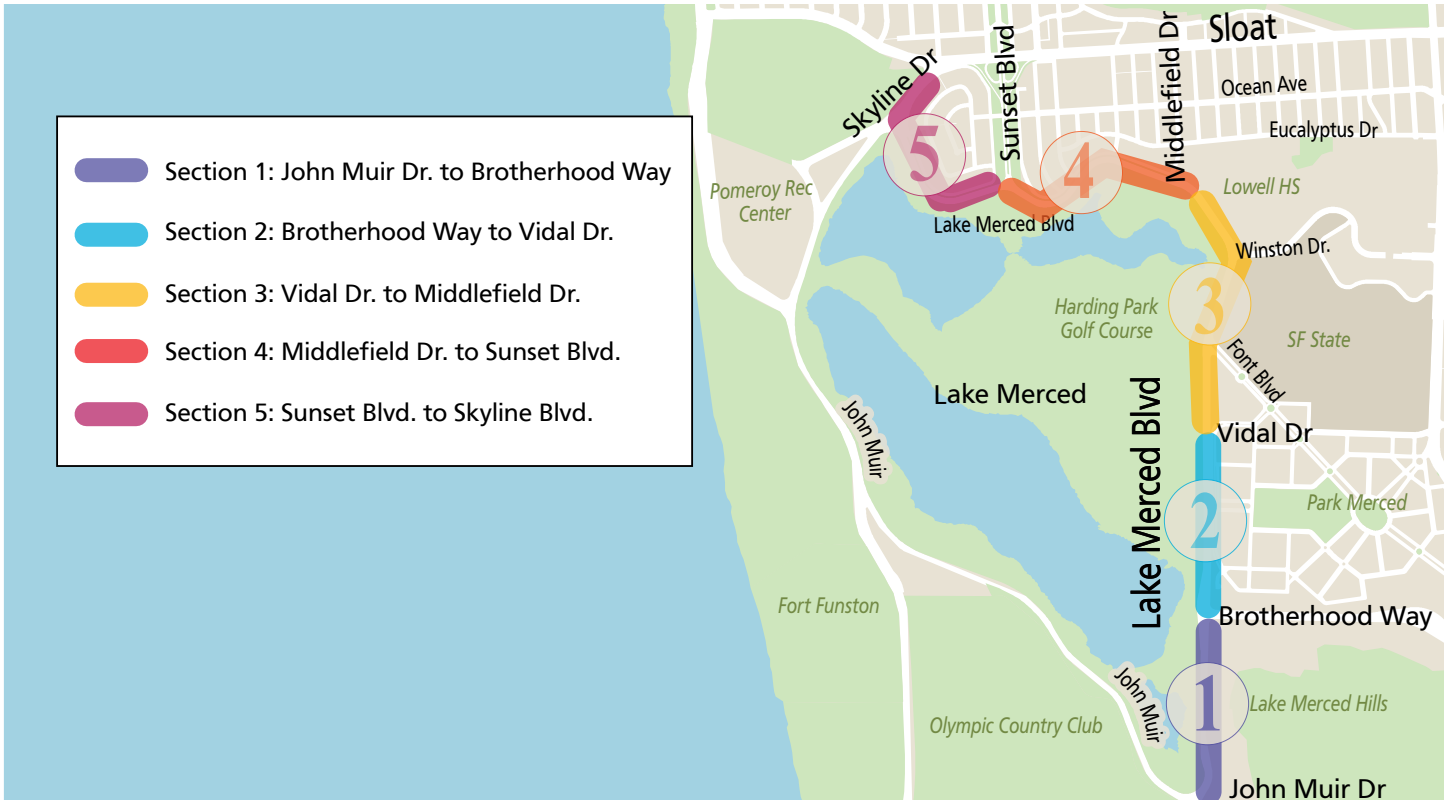


# Lake Merced Quick-Build Proposed Design by Section

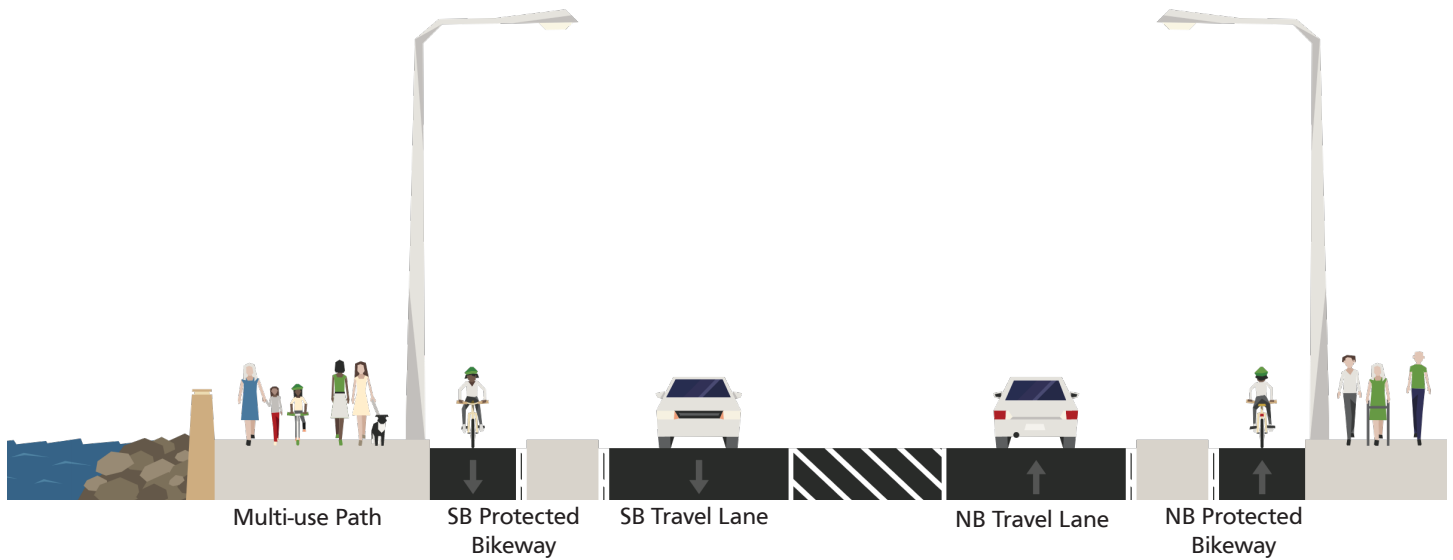


# Section 1: John Muir Dr. to Brotherhood Way

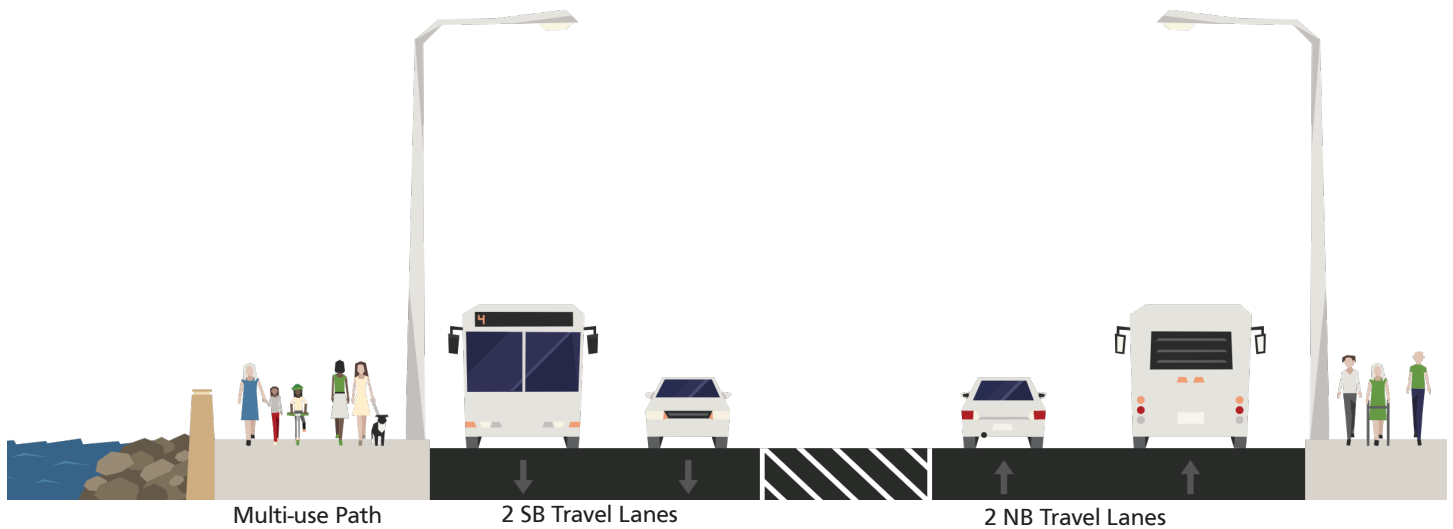
## Existing and Proposed Cross Sections



### Proposed Looking North



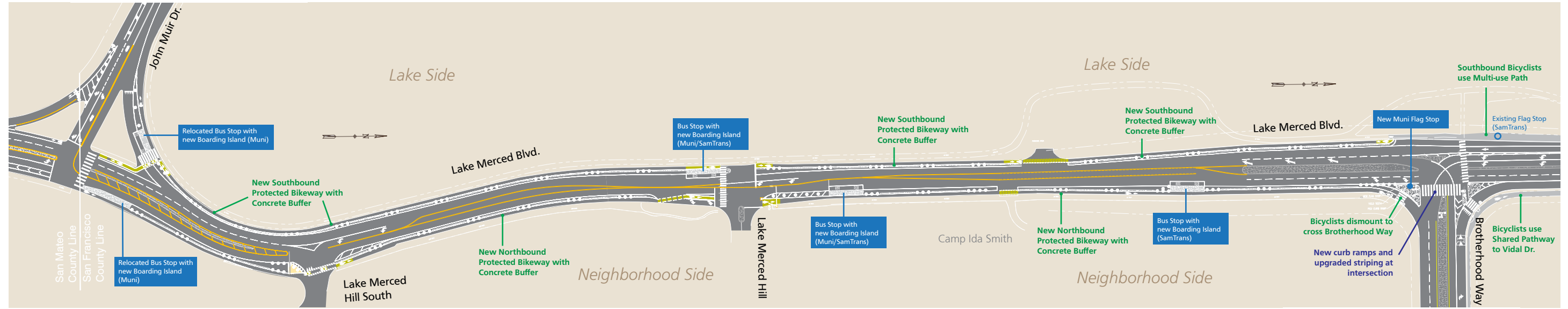
### Existing Looking North



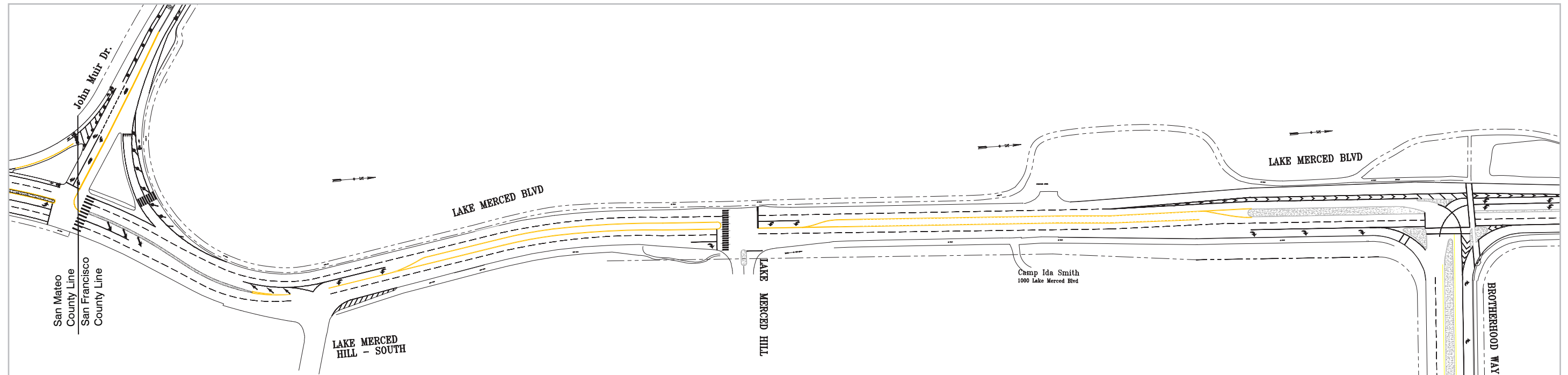
Please see detailed striping drawing for all dimensions

# Section 1: John Muir Dr. to Brotherhood Way

## Proposed



## Existing



Please see detailed striping drawing for all dimensions

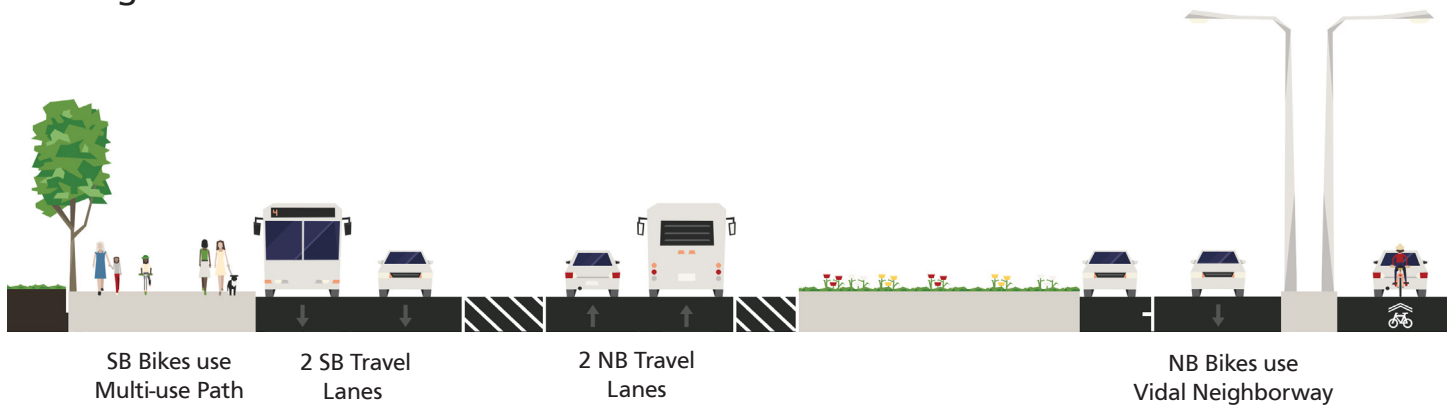
# Section 2: Brotherhood Way to Vidal Dr.

## Existing and Proposed Cross Sections



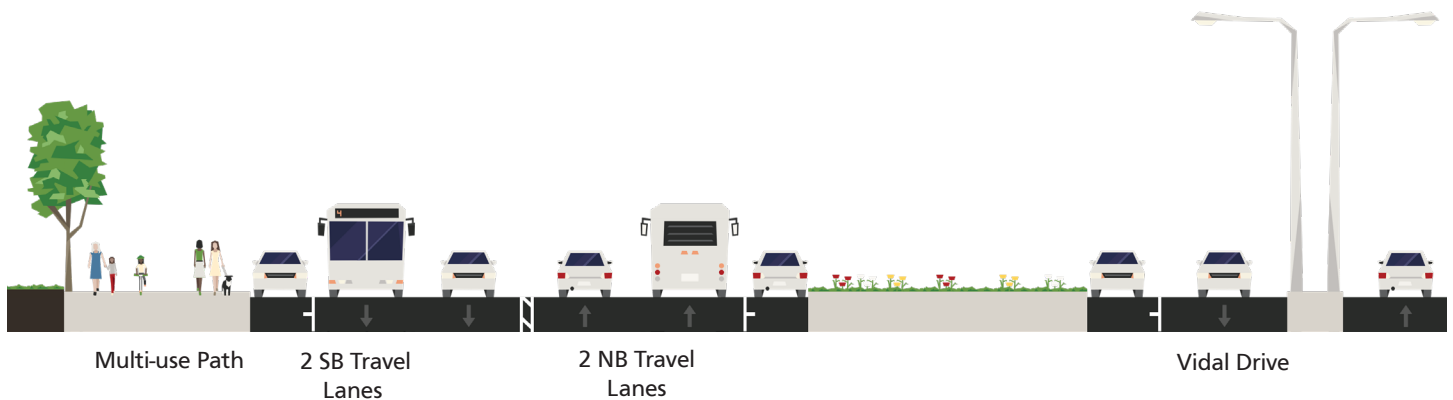
### Proposed

#### Looking North



### Existing

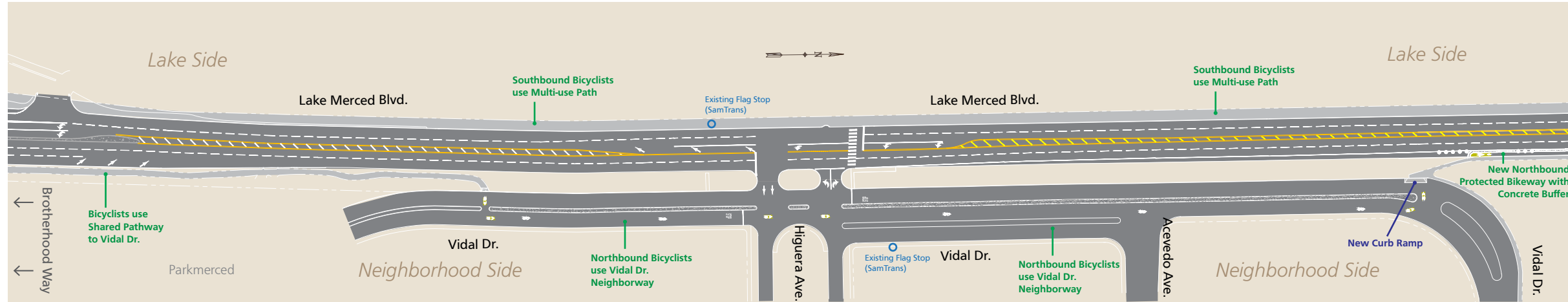
#### Looking North



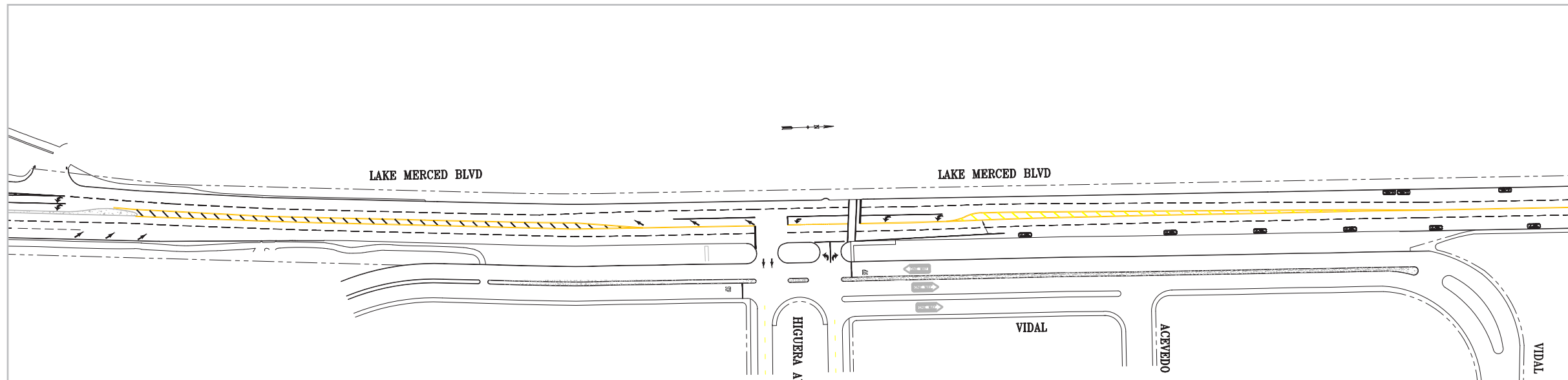
Please see detailed striping drawing for all dimensions

## Section 2: Brotherhood Way to Vidal Dr.

### Proposed



### Existing



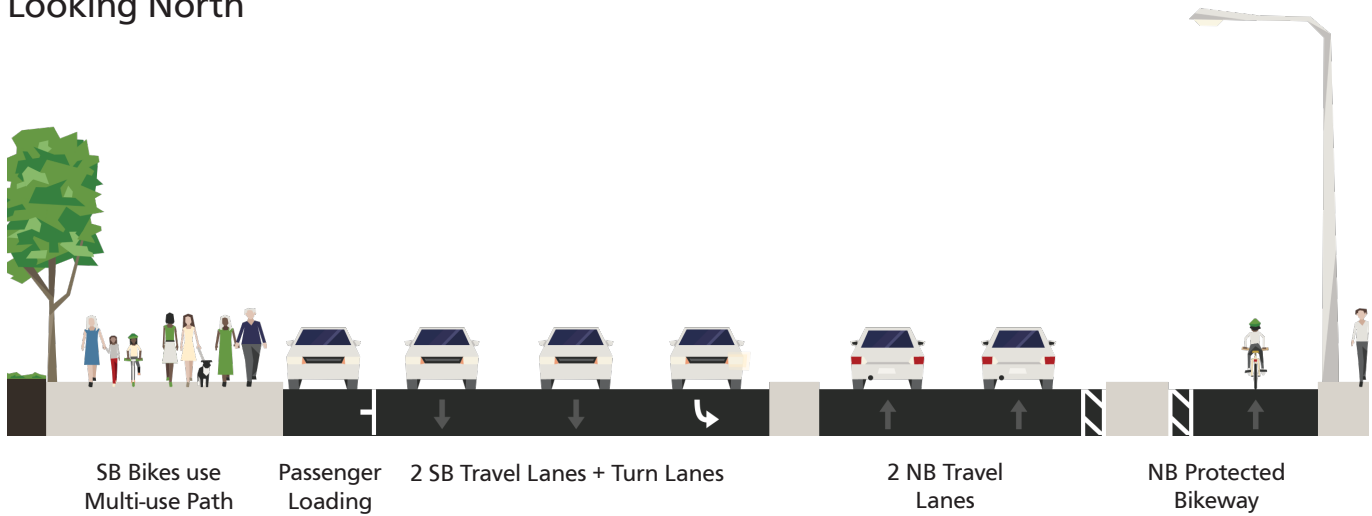
# Section 3: Vidal Dr. to Middlefield Dr.

## Existing and Proposed Cross Sections



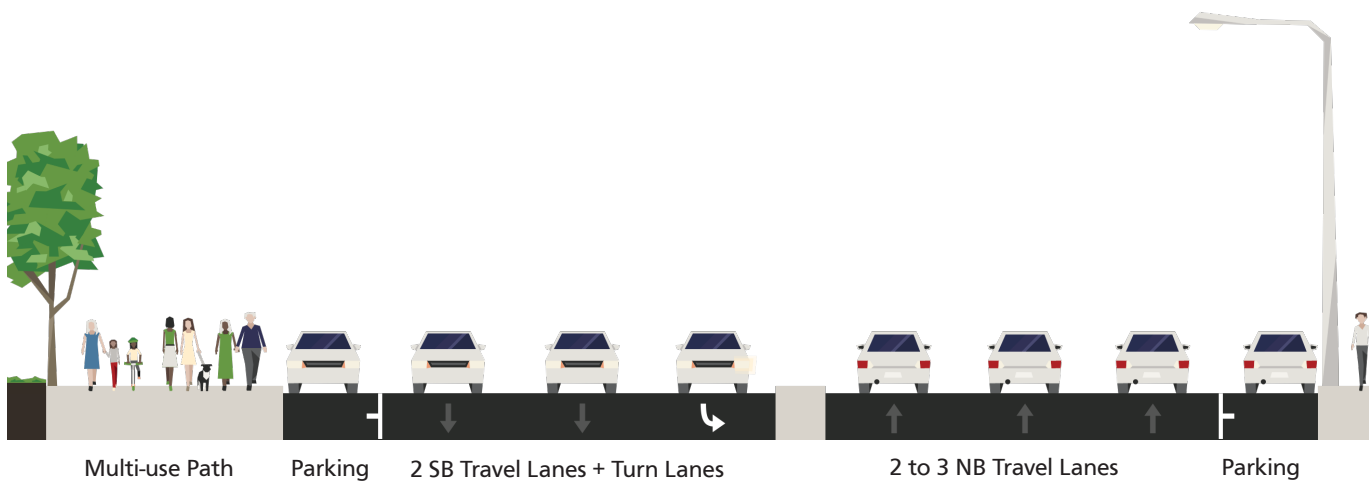
### Proposed

#### Looking North



### Existing

#### Looking North



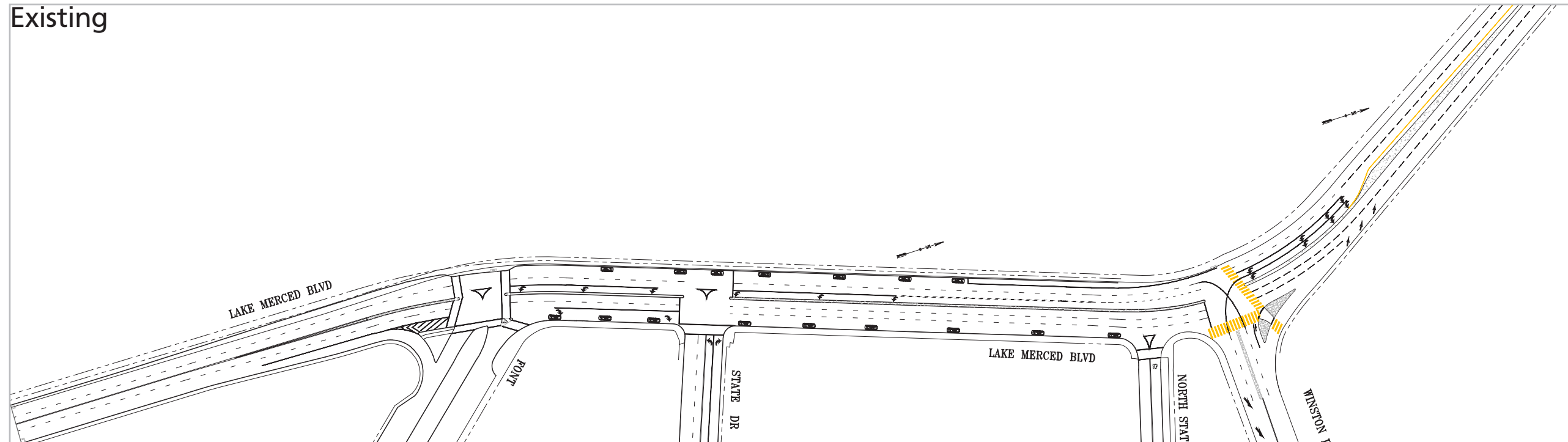
Please see detailed striping drawing for all dimensions

# Section 3: Vidal Dr. to Middlefield Dr.

## Proposed



## Existing

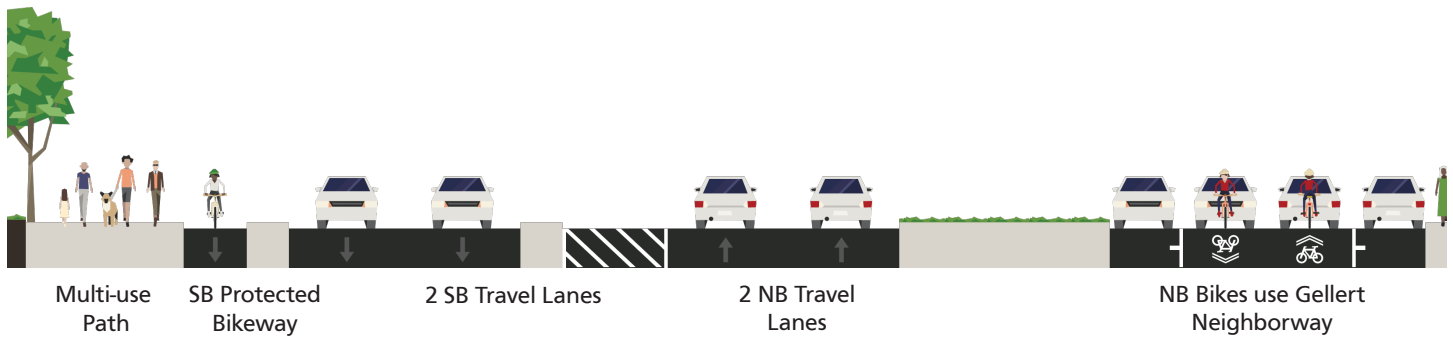


Please see detailed striping drawing for all dimensions

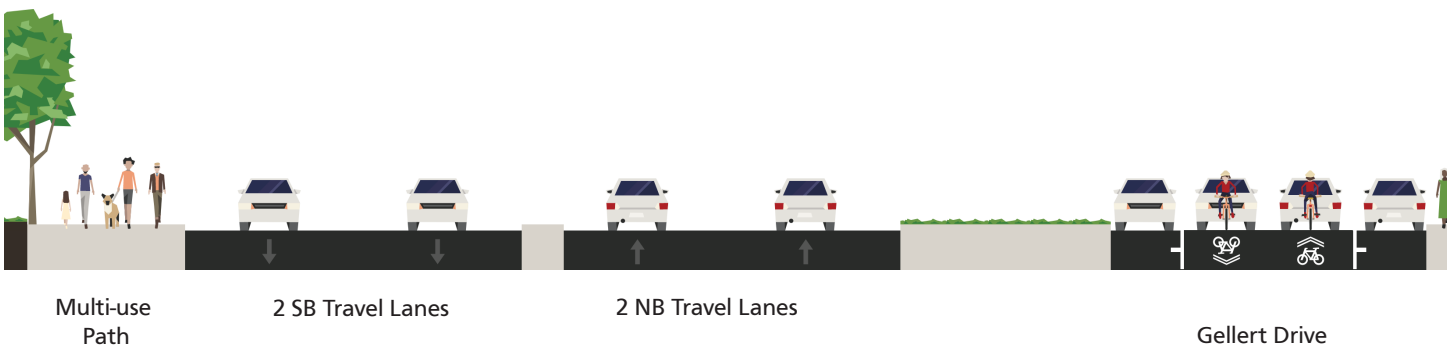
# Section 4: Middlefield Dr. to Sunset Blvd. Existing and Proposed Cross Sections



## Proposed Looking North



## Existing Looking North

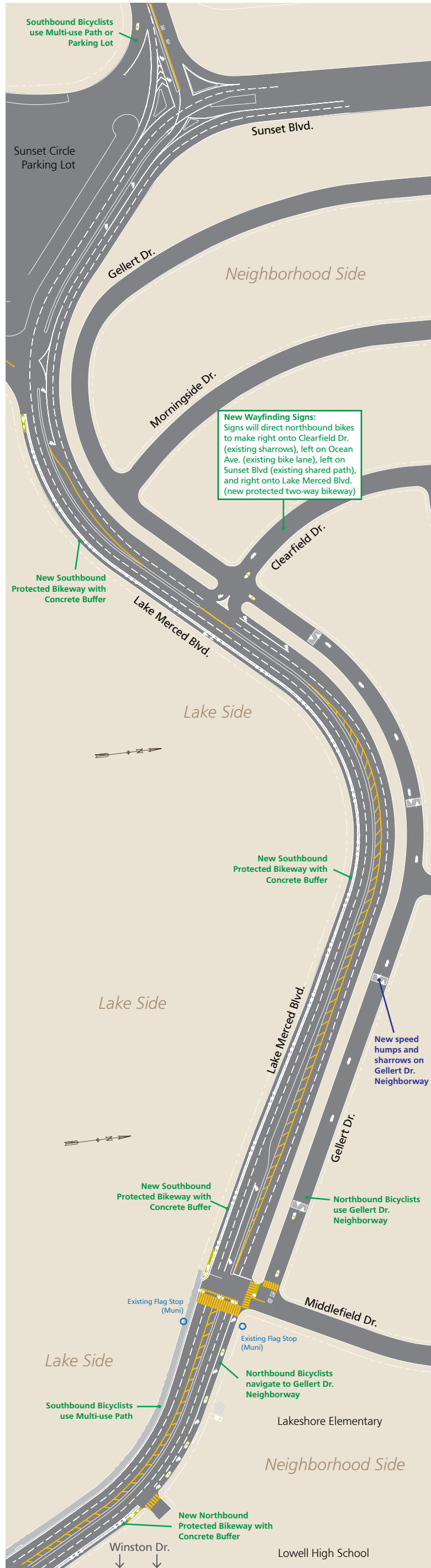


Please see detailed striping drawing for all dimensions

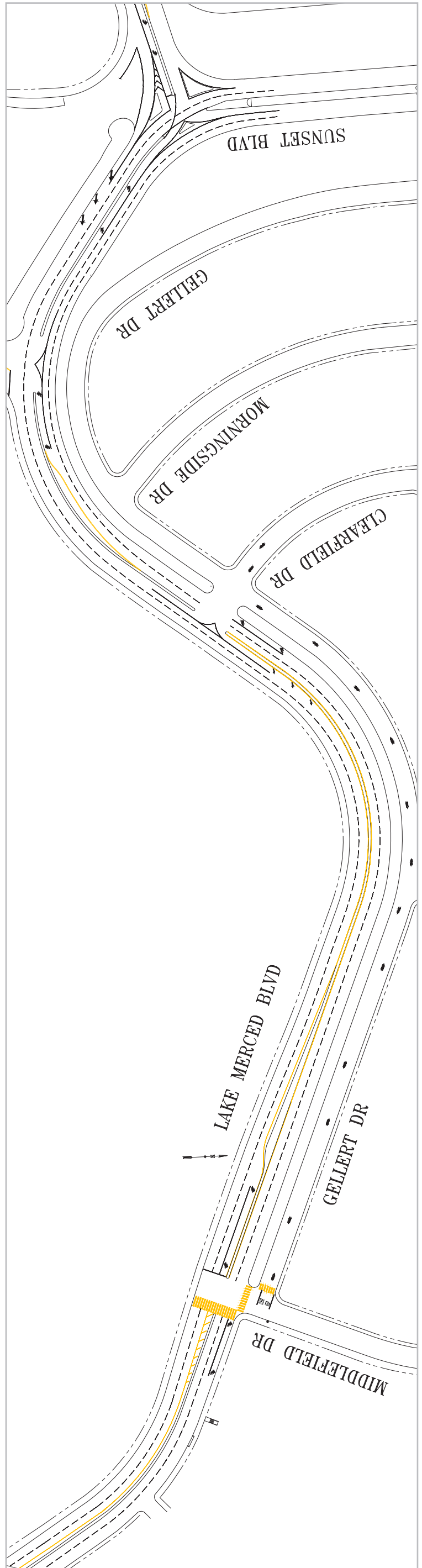


# Section 4: Middlefield Dr. to Sunset Blvd.

## Proposed



## Existing



Please see detailed striping drawing for all dimensions

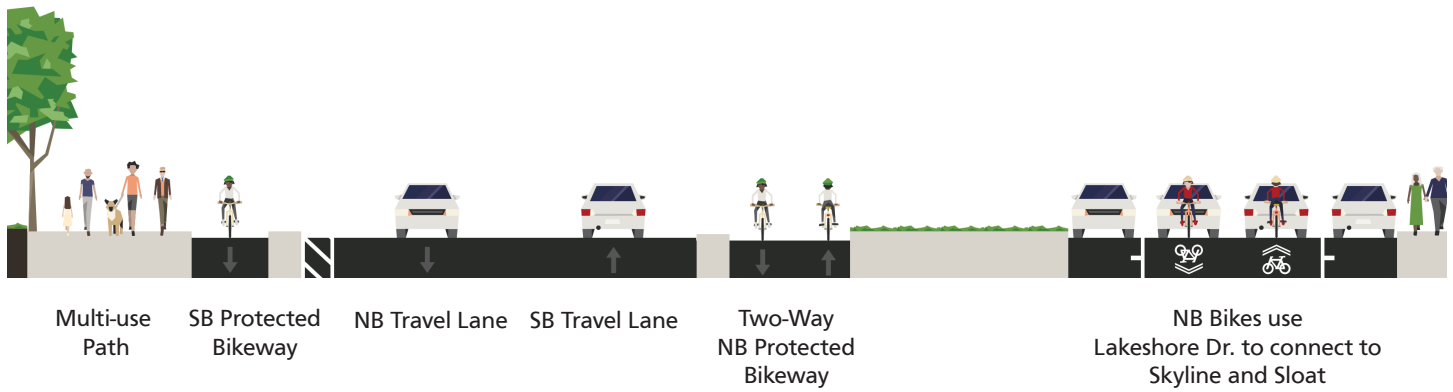
# Section 5: Sunset Blvd. to Skyline Blvd.

## Existing and Proposed Cross Sections



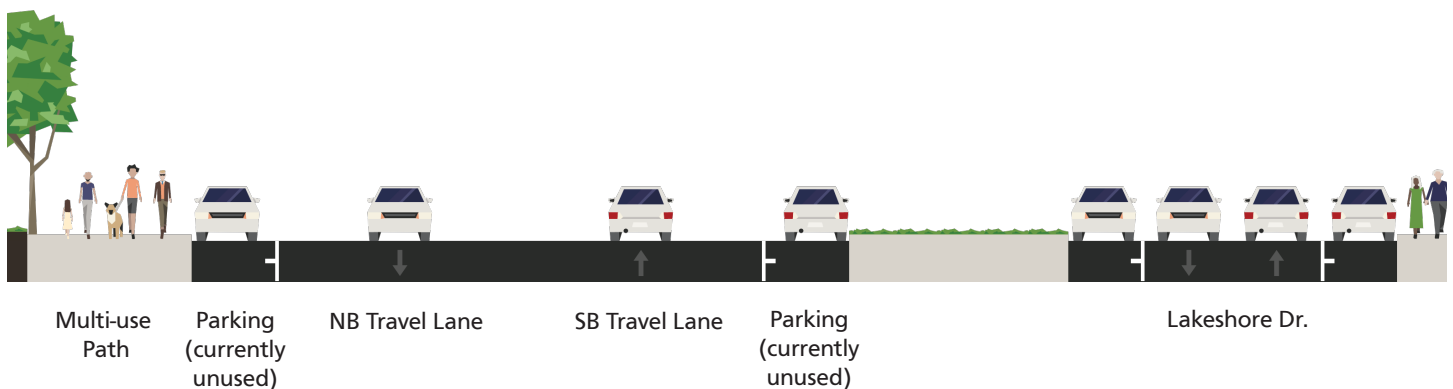
### Proposed

#### Looking North



### Existing

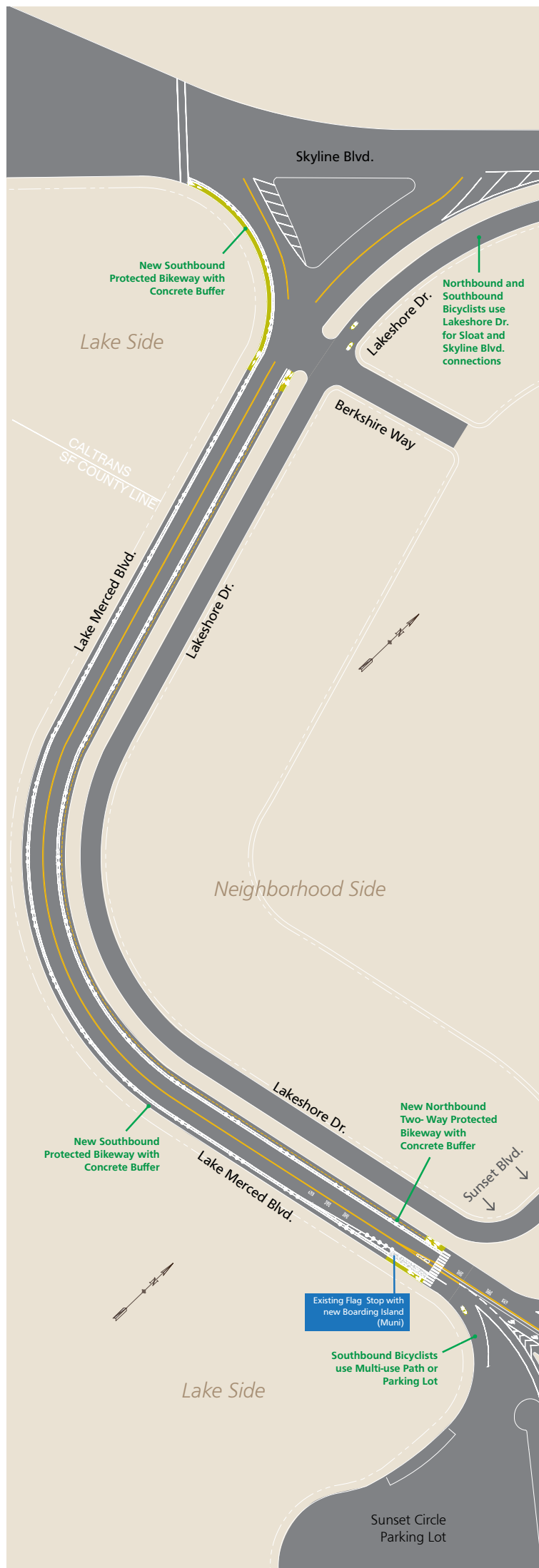
#### Looking North



Please see detailed striping drawing for all dimensions

# Section 5: Sunset Blvd. to Skyline Blvd.

## Proposed



## Existing

