

SFMTA - TASC SUMMARY SHEET

<p>PreStaff_Date: 9/23/2021</p> <p>Requested_by: SFMTA</p> <p>Handled: Jeffrey Banks <i>mg</i></p> <p>Section Head : MS <i>PS for MS</i></p>	<p><input type="checkbox"/> Public Hearing Consent</p> <p><input checked="" type="checkbox"/> Public Hearing Regular</p> <p><input type="checkbox"/> Informational / Other PH - Regular</p>	<p>No objections: _____</p> <p>Item Held: _____</p> <p>Other: _____</p>
--	--	--

Location: Various locations in the Mission District

Subject: Red zones

PROPOSAL / REQUEST:

ESTABLISH - RED ZONES

Potrero Street, west side, from 16th Street to 22 feet northerly (removes General Metered Parking space #242)

26th Street, south side, from Bartlett Street to 18 feet westerly (removes General Metered Parking space #3429)

Proposing two new red zones with meter removal for daylighting as part of the Citywide High Injury Network (HIN) Daylighting project.

(Supervisor District 9)

Jeffrey Banks, jeffrey.banks@sfmta.com

BACKGROUND INFORMATION / COMMENTS

SFMTA is working to improve pedestrian safety on the high-injury network (HIN) across San Francisco. The HIN project is daylighting intersections to improve visibility between pedestrians and vehicles.

Proposal removes a total of two general metered parking spaces.

Proposal adds a total of 2 red zones.

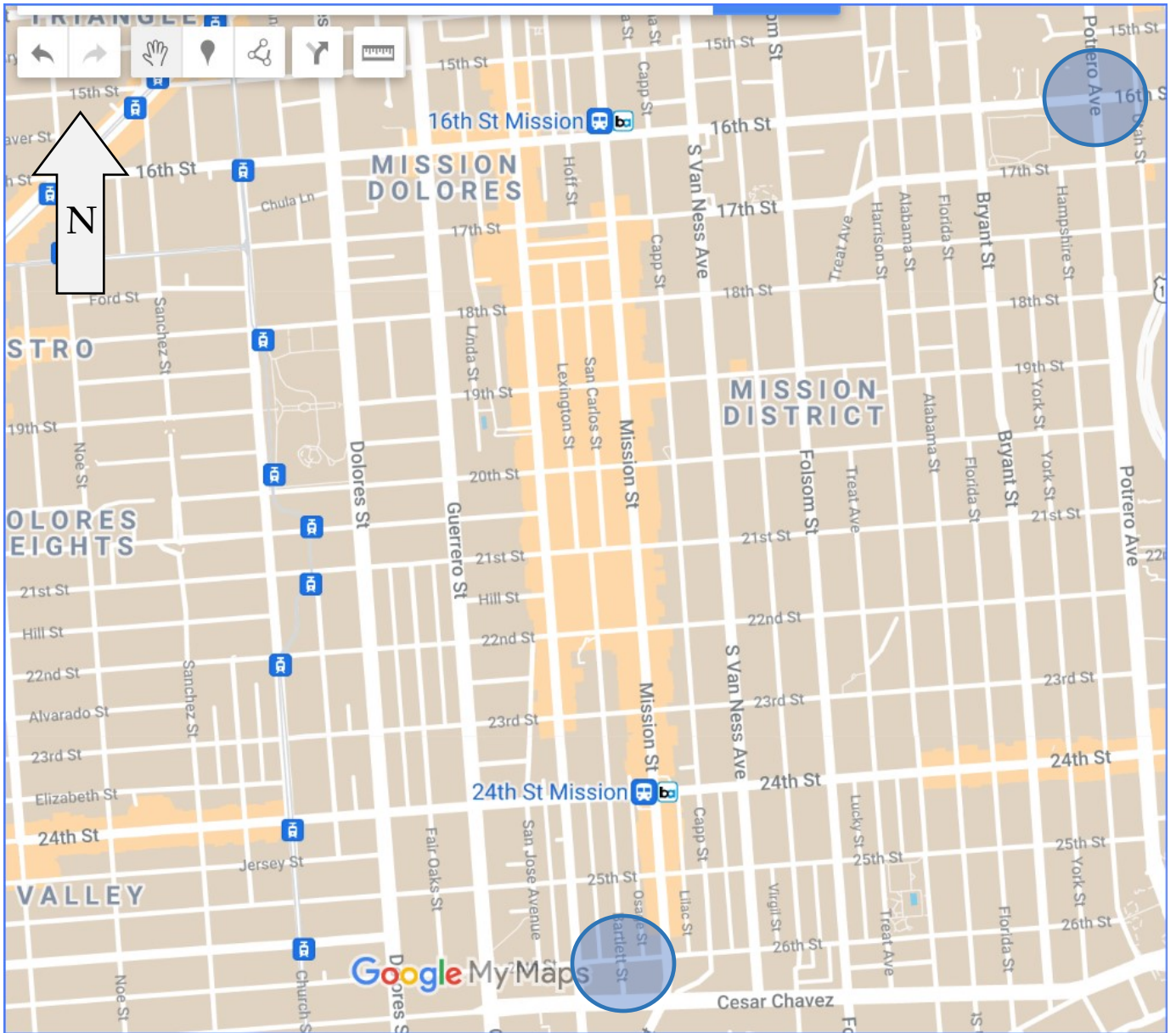
HEARING NOTIFICATION AND PROCESSING NOTES:

ENVIRONMENTAL CLEARANCE BY:

SFMTA Attached Pending

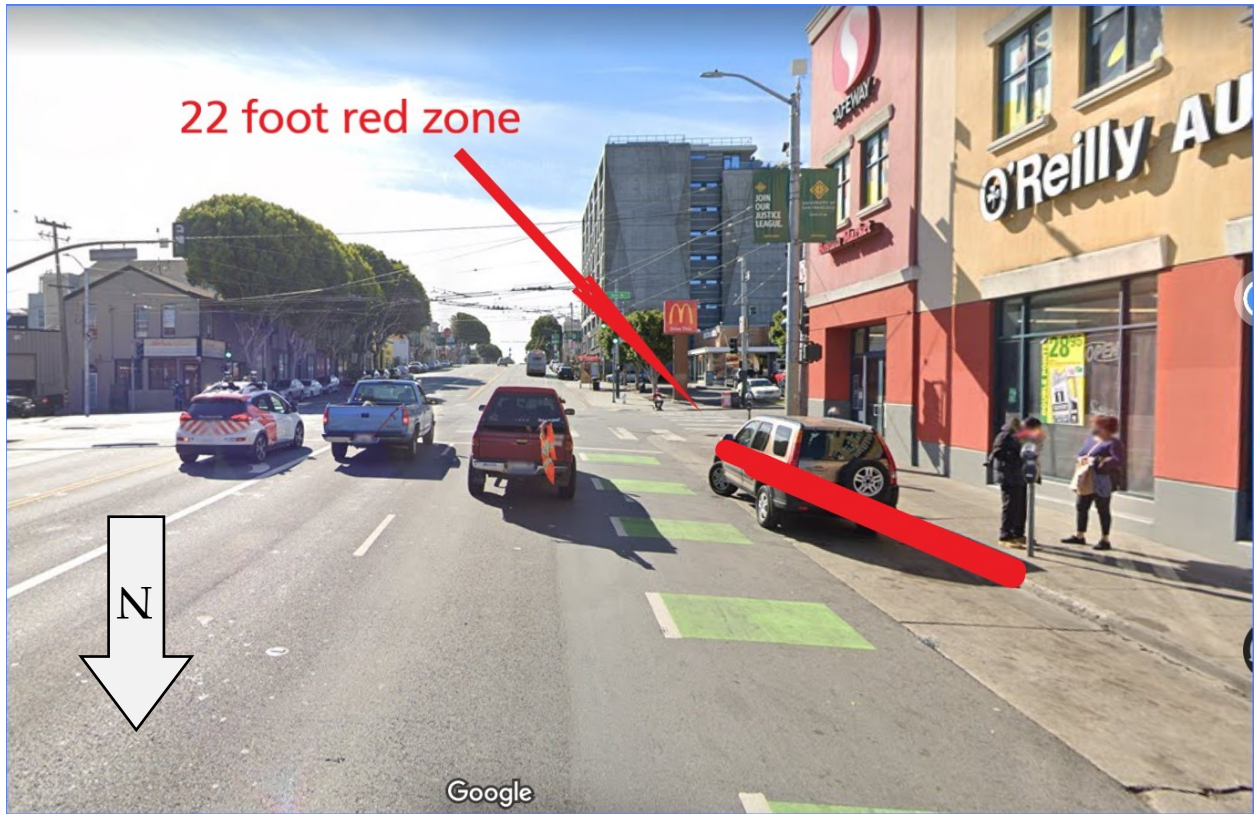
CHECK IF PREPARING SEPARATE SFMTA BOARD CALENDAR ITEM FOR PROPOSAL:

HIN Daylighting – Mission District Metered Spaces



HIN Metered Spaces – Mission District

Potrero Street, west side, from 16th Street to 22 feet northerly



HIN Metered Spaces – Mission District

26th Street, south side, from Bartlett Street to 18 feet westerly



TransBASE Internal Dashboard

Geographic Extent: 24022000: 16TH ST at POTRERO AVE

Spatial Intersect: SFMTA Intersection Related (<=20ft or <=150ft if Rear End)

Data Range: 04/01/2016 to 03/31/2021

Pull Date: 6/29/2021

Collision/Party/Victim Table

Showing 1 to 10 of 24 entries

Count of Fatal Collisions: 0

Count of Non-Fatal Injury Collisions: 24

Total Count of Fatal/Non-Fatal Injury Collisions: 24

Case ID	Collision Date	Collision Time	Day of Week	Primary Road	Secondary Road	Distance	Direction	Party 1 Type	Party 1 Direction of Travel	Party 1 Movement Preceding Crash	Party 2 Type	Party 2 Direction of Travel	Party 2 Movement Preceding Crash	Vehicle Code Violation	Highest Degree of Injury	Type of Collision	Motor Vehicle Involved With	Weather	Lighting
210162060	03/13/2021	21:03	Saturday	16TH ST	POTRERO AVE	0	Not Stated	Driver	South	Proceeding Straight	Driver	West	Proceeding Straight	CVC 21453(a)	Injury (Complaint of Pain)	Not Stated	Other Motor Vehicle	Clear	Dark - Street Lights
200570928	09/22/2020	10:17	Tuesday	16TH ST	POTRERO AVE	0	Not Stated	Driver	West	Proceeding Straight	Pedestrian	North	Proceeding Straight	CVC 21453(a)	Injury (Complaint of Pain)	Vehicle/ Pedestrian	Not Stated	Cloudy	Daylight
200133281	02/22/2020	03:47	Saturday	POTRERO AVE	16TH ST	0	Not Stated	Driver	South	Proceeding Straight	Driver	East	Proceeding Straight	CVC 21453(a)	Injury (Complaint of Pain)	Broadside	Other Motor Vehicle	Clear	Dark - Street Lights
190864532	11/15/2019	10:32	Friday	16TH ST	POTRERO AVE	13	West	Driver	South	Proceeding Straight	Driver	West	Proceeding Straight	CVC 21804(a)	Injury (Complaint of Pain)	Broadside	Other Motor Vehicle	Clear	Daylight
190806835	10/25/2019	16:15	Friday	POTRERO AVE	16TH ST	0	Not Stated	Driver	North	Making Left Turn	Driver	South	Proceeding Straight	CVC 21801(a)	Injury (Complaint of Pain)	Broadside	Other Motor Vehicle	Clear	Daylight
190674983	09/10/2019	11:00	Tuesday	16TH ST	POTRERO AVE	0	Not Stated	Driver	North	Proceeding Straight	Other	East	Proceeding Straight	CVC 21453(a)	Injury (Other Visible)	Overtaken	Other Object	Clear	Daylight
190605342	08/17/2019	04:22	Saturday	16TH ST	POTRERO AVE	0	Not Stated	Driver	North	Making Left Turn	Pedestrian	West	Proceeding Straight	CVC 22350	Injury (Other Visible)	Vehicle/ Pedestrian	Pedestrian	Clear	Dark - Street Lights
190567510	08/04/2019	03:20	Sunday	16TH ST	POTRERO AVE	0	Not Stated	Driver	South	Making Left Turn	Driver	West	Proceeding Straight	CVC Unknown	Injury (Complaint of Pain)	Broadside	Other Motor Vehicle	Clear	Dark - Street Lights
190473735	06/30/2019	20:12	Sunday	16TH ST	POTRERO AVE	0	Not Stated	Driver	North	Making Left Turn	Driver	West	Proceeding Straight	CVC 21801(a)	Injury (Other Visible)	Not Stated	Other Motor Vehicle	Clear	Daylight
190287398	04/22/2019	20:38	Monday	POTRERO AVE	16TH ST	0	Not Stated	Pedestrian	West	Proceeding Straight	Driver	South	Proceeding Straight	CVC 21453(d)	Injury (Complaint of Pain)	Vehicle/ Pedestrian	Pedestrian	Clear	Dark - Street Lights

TransBASE Internal Dashboard

Geographic Extent: 24022000: 16TH ST at POTRERO AVE

Spatial Intersect: SFMTA Intersection Related (<=20ft or <=150ft if Rear End)

Data Range: 04/01/2016 to 03/31/2021

Pull Date: 6/29/2021

Metadata Information

Collision Filters

Database Source: TransBASESF.org

Database Pull Date: 6/29/2021

Collision Level: Injury Collisions

Boundary: 24022000: 16TH ST at POTRERO AVE

Collision Dates: 04/01/2016 to 03/31/2021

Collision Month Filter(s): No Restrictions

Collision Distance: Any Distance

Collision Severity Filter(s): No Restrictions

Primary Collision Factor Filter(s): No Restrictions

Collision Type Filter(s): No Restrictions

Intersection/ Midblock: SFMTA Intersection Related (<=20ft or <=150ft if Rear End)

Party Filters

Party Involved Type: No Restrictions

Party Involved Gender: No Restrictions

Party Involved at Fault: No Restrictions

Party Involved Age: No Restriction

Party Involved Sobriety: No Restrictions

Party Involved Condition: No Restrictions

Party Involved Direction of Travel: No Restrictions

Party Involved Safety Equipment 1: No Restrictions

Party Involved Safety Equipment 2: No Restrictions

Party Involved Insurance: No Restrictions

Party Involved Other Associated Factors : No Restrictions

Party Involved Movement Preceding Collision: No Restrictions

Party Involved Vehicle Type: No Restrictions

Party Involved Race: No Restrictions

Party Involved Special Info: No Restrictions

Victim Filters

Victim Involved Role: No Restrictions

Victim Involved Degree of Injury: No Restrictions

Victim Involved Age: No Restriction

Victim Involved Seating Position: No Restrictions

Victim Involved Safety Equipment: No Restrictions

Victim Involved Ejected: No Restrictions

Environmental Filters

Nearest Traffic Control: No Restriction

Intersecting Speed Limit: 25

Intersecting Network: No Restriction

Intersecting Street Class: No Restriction

Weather Description: No Restrictions

Lighting Description: No Restrictions

TransBASE Internal Dashboard

Geographic Extent: 21342000: 26TH ST at BARTLETT ST

Spatial Intersect: SFMTA Intersection Related (<=20ft or <=150ft if Rear End)

Data Range: 04/01/2016 to 03/31/2021

Pull Date: 6/29/2021

Collision/Party/Victim Table

Showing 1 to 3 of 3 entries

Count of Fatal Collisions: 0

Count of Non-Fatal Injury Collisions: 3

Total Count of Fatal/Non-Fatal Injury Collisions: 3

Case ID	Collision Date	Collision Time	Day of Week	Primary Road	Secondary Road	Distance	Direction	Party 1 Type	Party 1 Direction of Travel	Party 1 Movement Preceding Crash	Party 2 Type	Party 2 Direction of Travel	Party 2 Movement Preceding Crash	Vehicle Code Violation	Highest Degree of Injury	Type of Collision	Motor Vehicle Involved With	Weather	Lighting
190124314	02/14/2019	17:30	Thursday	BARTLETT ST	26TH ST	0	Not Stated	Driver	East	Proceeding Straight	Bicyclist	South	Proceeding Straight	CVC 22450(a)	Injury (Other Visible)	Broadside	Bicycle	Clear	Dusk - Dawn
190135189	02/14/2019	17:30	Thursday	BARTLETT ST	26TH ST	0	Not Stated	Driver	East	Proceeding Straight	Bicyclist	South	Proceeding Straight	CVC 22450(a)	Injury (Other Visible)	Broadside	Bicycle	Clear	Dusk - Dawn
170616375	07/29/2017	11:23	Saturday	26TH ST	BARTLETT ST	22	East	Driver	East	Proceeding Straight	Parked Vehicle	East	Parked	CVC 22350	Injury (Complaint of Pain)	Rear End	Parked Motor Vehicle	Clear	Daylight

TransBASE Internal Dashboard

Geographic Extent: 21342000: 26TH ST at BARTLETT ST

Spatial Intersect: SFMTA Intersection Related (<=20ft or <=150ft if Rear End)

Data Range: 04/01/2016 to 03/31/2021

Pull Date: 6/29/2021

Metadata Information

Collision Filters

Database Source: TransBASESF.org

Database Pull Date: 6/29/2021

Collision Level: Injury Collisions

Boundary: 21342000: 26TH ST at BARTLETT ST

Collision Dates: 04/01/2016 to 03/31/2021

Collision Month Filter(s): No Restrictions

Collision Distance: Any Distance

Collision Severity Filter(s): No Restrictions

Primary Collision Factor Filter(s): No Restrictions

Collision Type Filter(s): No Restrictions

Intersection/ Midblock: SFMTA Intersection Related (<=20ft or <=150ft if Rear End)

Party Filters

Party Involved Type: No Restrictions

Party Involved Gender: No Restrictions

Party Involved at Fault: No Restrictions

Party Involved Age: No Restriction

Party Involved Sobriety: No Restrictions

Party Involved Condition: No Restrictions

Party Involved Direction of Travel: No Restrictions

Party Involved Safety Equipment 1: No Restrictions

Party Involved Safety Equipment 2: No Restrictions

Party Involved Insurance: No Restrictions

Party Involved Other Associated Factors : No Restrictions

Party Involved Movement Preceding Collision: No Restrictions

Party Involved Vehicle Type: No Restrictions

Party Involved Race: No Restrictions

Party Involved Special Info: No Restrictions

Victim Filters

Victim Involved Role: No Restrictions

Victim Involved Degree of Injury: No Restrictions

Victim Involved Age: No Restriction

Victim Involved Seating Position: No Restrictions

Victim Involved Safety Equipment: No Restrictions

Victim Involved Ejected: No Restrictions

Environmental Filters

Nearest Traffic Control: No Restriction

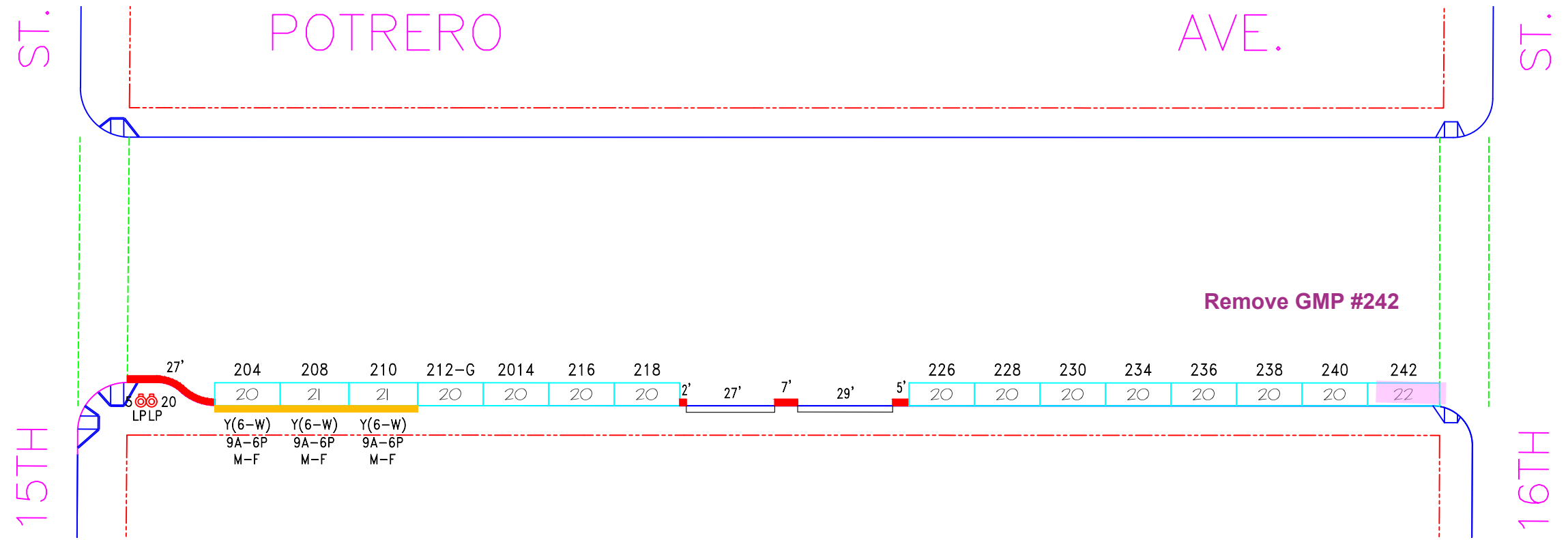
Intersecting Speed Limit: 25

Intersecting Network: No Restriction


Intersecting Street Class: No Restriction

Weather Description: No Restrictions

Lighting Description: No Restrictions



NO.	REVISION DESCRIPTION				BY	DATE	DIR/RES	3	Replace Reino-MS with meter -SS	JB	08/31/09						
1	Install (9) meters					2/20/07		4	Per field:New bulbout,MOS#202-W/S	JB	8/5/17						
2	Updated per field					7/21/08		5	Establish 6-W on#204,208,210-W/S	JB	4/25/18	5894					
TOW-AWAY		METER CT.		GENERAL				LOADING		METERED SPACES							
SIDE	AM	PM	SS	MS	GMP	MC	TIMES	DAYS	ML	MTL	6-W	15 MIN	30 MIN	1 HR	2 HR	10 HR	TOTAL
ODD																	
EVEN			15		12		9A-6P	M-SA			3		4	11			15



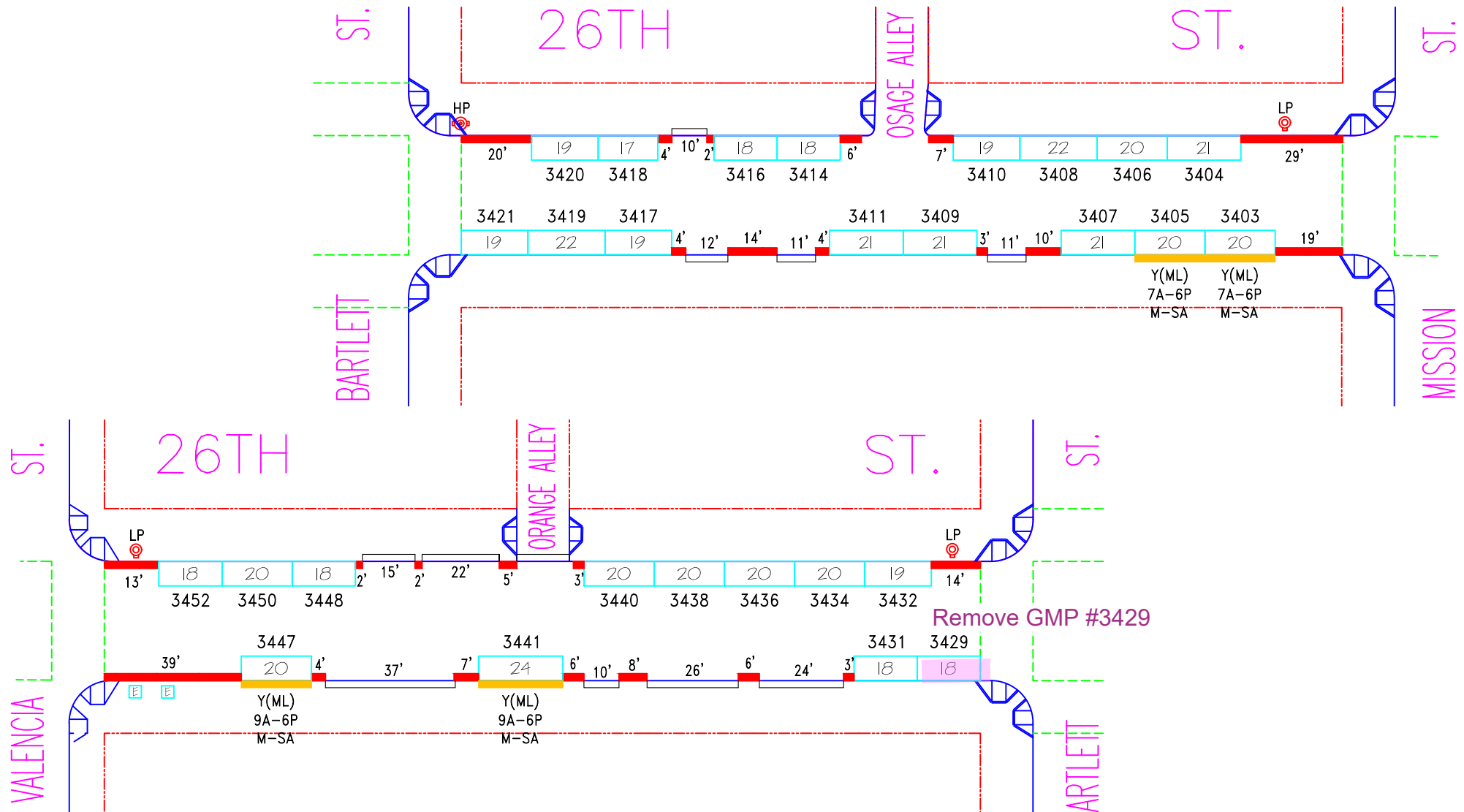
SAN FRANCISCO MUNICIPAL TRANSPORTATION AGENCY
CITY AND COUNTY OF SAN FRANCISCO
PARKING METER SPACES

POTRERO AVE. (POT, 615)
(200) BLOCK
 Meters #615-01XXY

15TH ST. TO 16TH ST.

AREA
3

SCALE: 1"=40'	DATE: 8/31/09	BY: JB
----------------------	----------------------	---------------



NO.	REVISION DESCRIPTION	BY	DATE	DIR/RES	4	Establish TANP, MOS#3449 - S/S	JB	10/31/17	170919.116
2	Est. TANS, MOS ML#3401, #3405 to ML	JB	7/8/15	15-085					
3	Est. RZ, MOS#3422, Restore#3416-18	JB	6/3/16						



SAN FRANCISCO MUNICIPAL TRANSPORTATION AGENCY
CITY AND COUNTY OF SAN FRANCISCO
 PARKING METER SPACES

SIDE	TOW-AWAY		METER CT.		GENERAL				LOADING		METERED SPACES						TOTAL
	AM	PM	SS	MS	GMP	MC	TIMES	DAYS	ML	MTL	6-W	15 MIN	30 MIN	1 HR	2 HR	10 HR	
ODD			12		8		9A-6P	M-SA	4				4		8		12
EVEN			16		16		9A-6P	M-SA							16		16

26TH ST. (26S, 226)
(3400) BLOCK
 Meters #226-34XXY

MISSION ST. TO VALENCIA ST.

SCALE: **1"=40'** DATE: **7/8/15** BY: **JB**

AREA
3