


Laurel Heights/Jordan Park Traffic Calming Project
Third Working Group Meeting
8/15/2012, 6-8 p.m.

Agenda

- Focus areas and recommendations:
 - Collins, Geary to Euclid
 - Edgelines
 - **Speed hump**
 - Spruce, Geary to Euclid
 - **Speed humps**
 - Mayfair
 - High visibility crosswalks
 - **Islands at Iris & Manzanita**
 - Parker, Euclid to California
 - Island
 - Speed humps in Phase 2
 - Commonwealth, Euclid to California
 - Island
 - Speed humps in Phase 2
 - Euclid
 - Speed hump between Iris and Manzanita (**Phase 2?**)
 - Bike lanes/two-way left turn lane
 - **Traffic circles at Laurel & Parker**

Proposed Improvements

Laurel Heights/Jordan Park Traffic Calming Areawide Plan



Traffic Circle

College Ave & Justin Dr



Landscaped Island

Kirkham St & 8th Ave



Average Daily Traffic


Laurel Heights/Jordan Park Traffic Calming Areawide Plan



0 400 800 Feet


Speed Map

Laurel Heights/Jordan Park Traffic Calming Areawide Plan



Truck Map

Laurel Heights/Jordan Park Traffic Calming Areawide Plan



Van Map

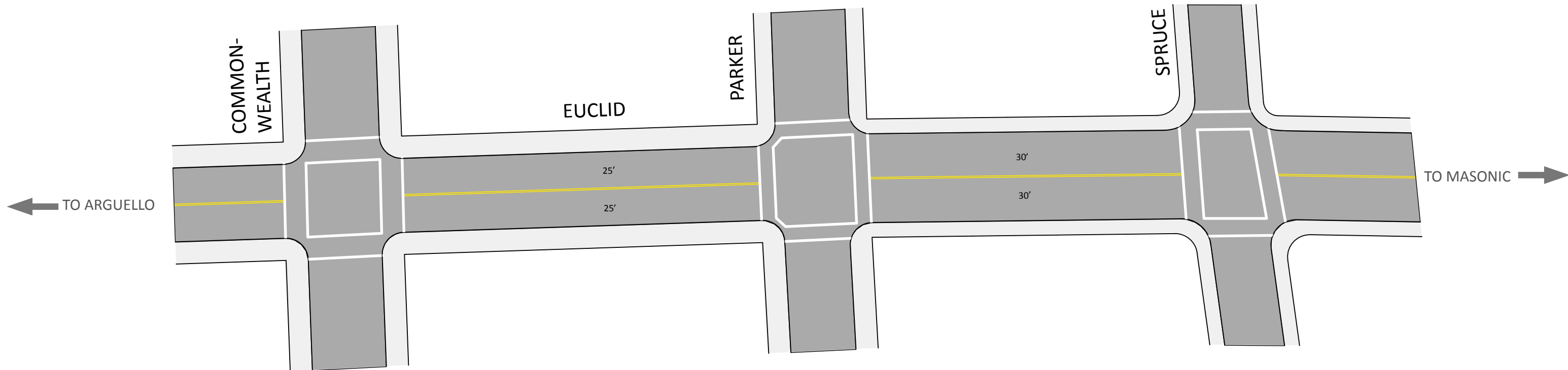
Laurel Heights/Jordan Park Traffic Calming Areawide Plan



0 400 800 Feet

Euclid Ave, Arguello Blvd to Masonic Ave

Existing Conditions



Euclid Ave, Arguello Blvd to Masonic Ave

Proposed

