

Proposal Detail: Arleta to Brussels Stairs

 **Extend Bus Zones**
at Arleta

 **Intersection Safety Measure**
at Arleta/Bayshore

 **New Bus Zones**
at 3800 San Bruno Ave
(Brussels St Stairs)

 **New Bus Zones**
at Somerset St

 **New Pedestrian Bulbs**
at 3800 San Bruno Ave
(Brussels St Stairs)



 SAFETY IN ACTION
San Bruno and Arleta
Traffic injury rank: #14

← South to City College

North to Downtown →

Proposal Detail: Campbell to Ordway

 **New Stops**
at Harkness St

 **Remove Stops**
at Ward St and at Wilde Ave



← South to City College


North to Downtown →

Proposal Detail: Mansell to Paul/Dwight

 **New Transit Bulb**
at Mansell St (southbound)

 **Extend Bus Zones**
at Dwight St

 **Parking Removal**
on San Bruno Ave at Paul Ave

 **Bike Lane**
on San Bruno Ave from Mansell St to Paul Ave

New Bike Lane Proposed




← South to City College

 SAFETY IN ACTION **San Bruno and Paul**
Traffic injury rank: #405

North to Downtown →


Proposal Detail: Woolsey to Bacon

 **Remove Stop**
at Woolsey St

 **Add parking meters**
from Woolsey St to at Wayland St
On Woolsey St and Wayland St, East
of San Bruno Ave

 **Rapid Flashing Beacon**
at Wayland St

 **New Turn Pockets**
at Bacon St



 **New Transit Bulbs**
at Bacon St

 **New Pedestrian Bulbs**
at Wayland St, Woolsey St

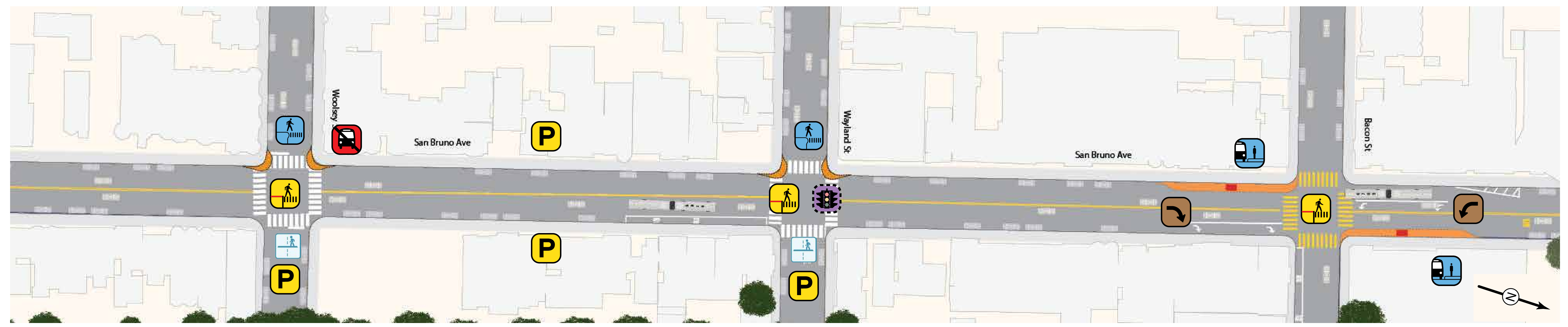
 **Daylighting Intersection**
at Woolsey St, Wayland St, and
Bacon St

 **Painted Safety Zones**
at Woolsey St, Wayland St

 **San Bruno and Woolsey**
Traffic injury rank: #415

 **San Bruno and Wayland**
Traffic injury rank: #241

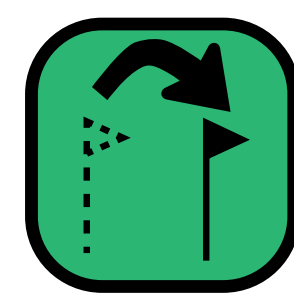
 **San Bruno and Bacon**
Traffic injury rank: #39




← South to City College

North to Downtown →


Proposal Detail: Burrows to Silver



proposed location




current location



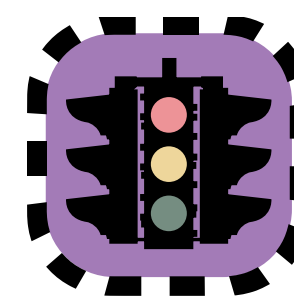
Right Turn Lane

on northbound San Bruno Ave at grocery store



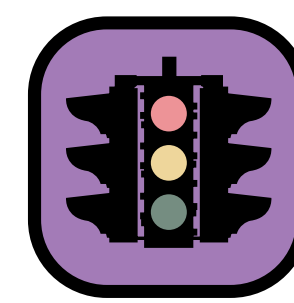
New Left Turn Pockets

on Silver Ave




Rapid Flashing Beacon

at Burrows St



New Traffic Signal

at Felton St



New Transit Bulbs

at Thornton Street (northbound) and Silver (northbound)



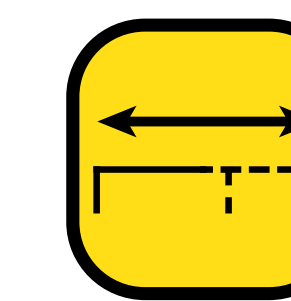
New Pedestrian Bulbs

at Burrows St




Convert Paking to AM Loading & community Space

on Thornton St



Extend Bus Zones

at Silver Ave and at Thornton St



Daylighting Intersection

at Burrows St, Felton St, and Sillman St



AM Temporary 2nd Lane

on San Bruno Ave (west curb) from Thornton to Silliman and from Silver North



SAFETY IN ACTION

San Bruno and Felton

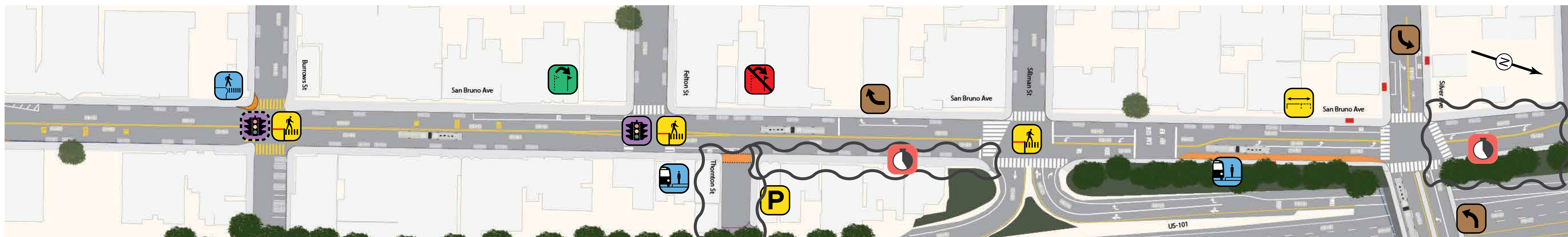
Traffic injury rank: #414



SAFETY IN ACTION

San Bruno and Silver

Traffic injury rank: #83



← South to City College

North to Downtown →

Thornton Community Alley Greening

Parking converted to community green space with part-time loading available for trucks



ALEMANY INTERCHANGE IMPROVEMENT STUDY

North of Silver Ave

<http://www.sfcta.org/alem-any-interchange-improvement-study>