



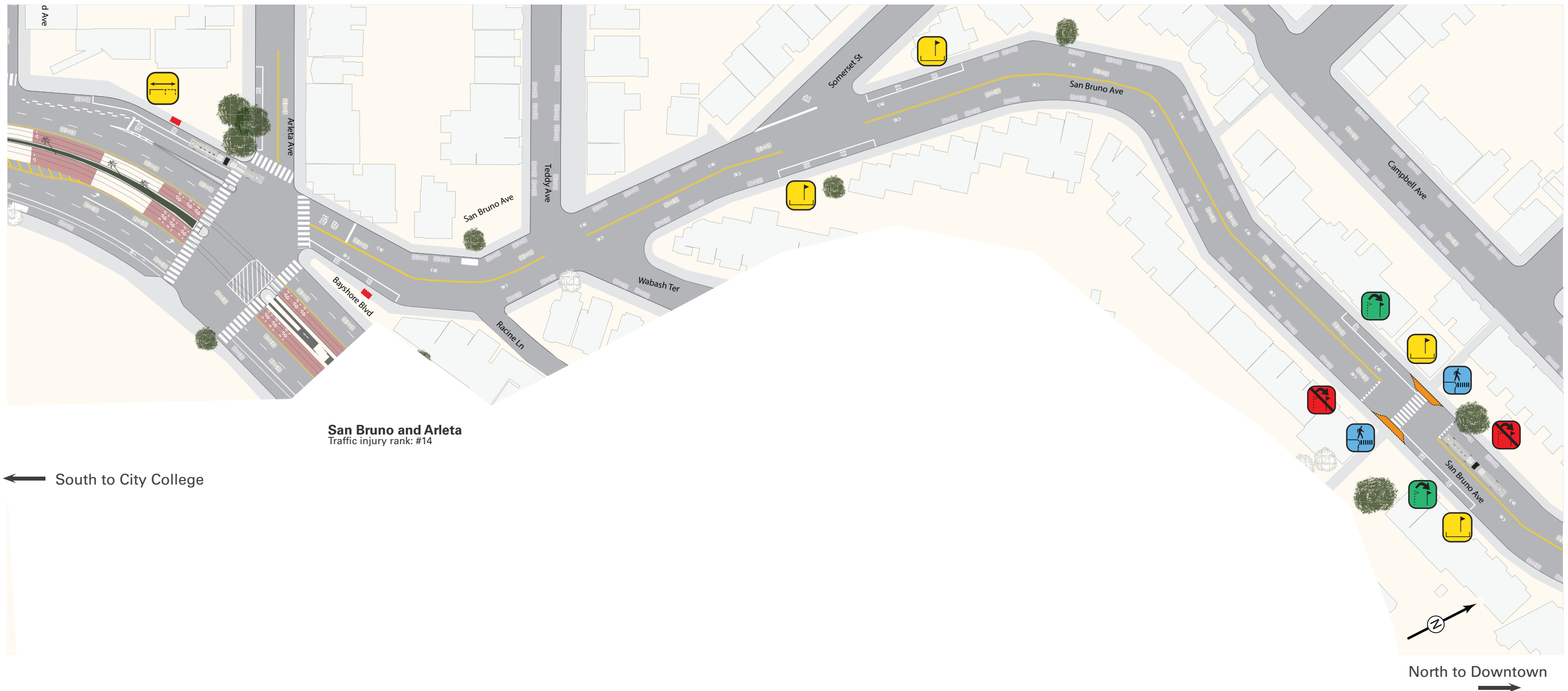
Intersection Detail: Arleta to Brussels Stairs

 **Extend Bus Zones** (Aug 2017)
at Arleta

 **New Bus Zones** (Aug 2017)
at Somerset St
at Somerset St and 3800 San Bruno Ave
(Brussels St Stairs)

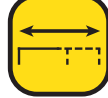
 **New Pedestrian Bulbs** (2019)
at 3800 San Bruno Ave
(Brussels St Stairs)

  **Relocate Stops** (Aug 2017)
proposed location current location



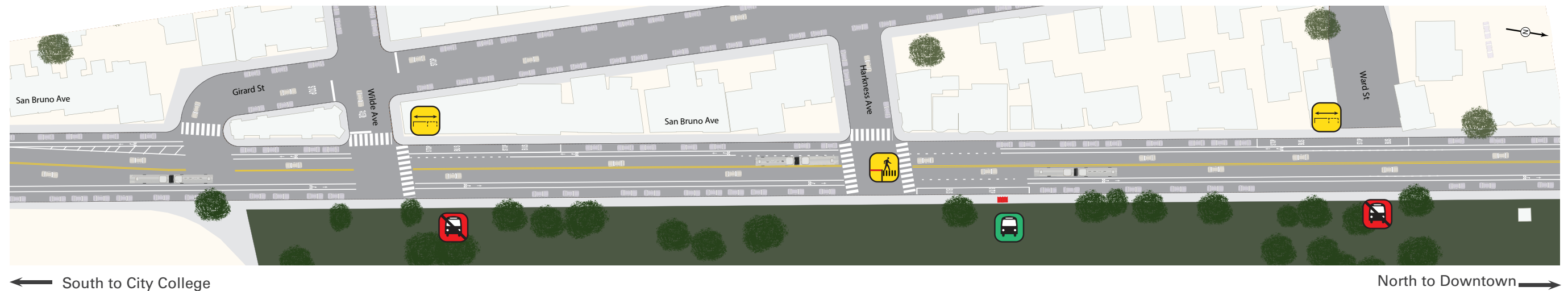
Intersection Detail: Campbell to Ordway

 **New Inbound Stop** (Aug 2017)
at Harkness St


 **Extend Bus Zones** (Aug 2017)
at Wilde Ave and Ward St

 **Remove Inbound Stops** (Aug 2017)
at Ward St and at Wilde Ave

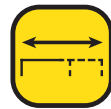
 **Daylighting Intersection** (Aug 2017)
at Harkness St



Intersection Detail: Mansell to Paul/Dwight

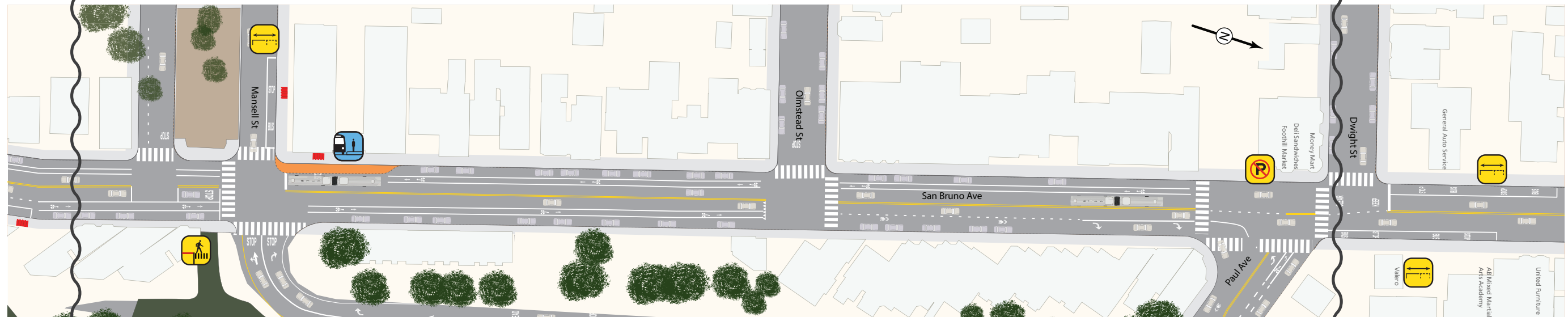
 **New Transit Bulb** (2019)
at Mansell St (southbound)

 **Parking Removal** (Aug 2017)
on San Bruno Ave at Paul Ave

 **Extend Bus Zones** (Aug 2017)
at Dwight St, Paul Ave, and Mansell St

 **Daylighting Intersection** (Aug 2017)
at Mansell St/ US-101 on-ramp

New Bike Lane (future installation)




← South to City College

 **VISION ZERO SF** San Bruno and Paul
Traffic injury rank: #405

North to Downtown →

Intersection Detail: Woolsey to Bacon


 **Remove Stop** (Aug 2017)
at Woolsey St


 **Rapid Flashing Beacon** (2019)
at Wayland St

 **New Turn Pockets** (2019)
at Bacon St

 **Daylighting Intersection** (Aug 2017)
at Woolsey St, Wayland St, and Bacon St

 **New Transit Bulbs** (2019)
at Bacon St

 **Parking Removal** (2019)
on San Bruno Ave at Bacon

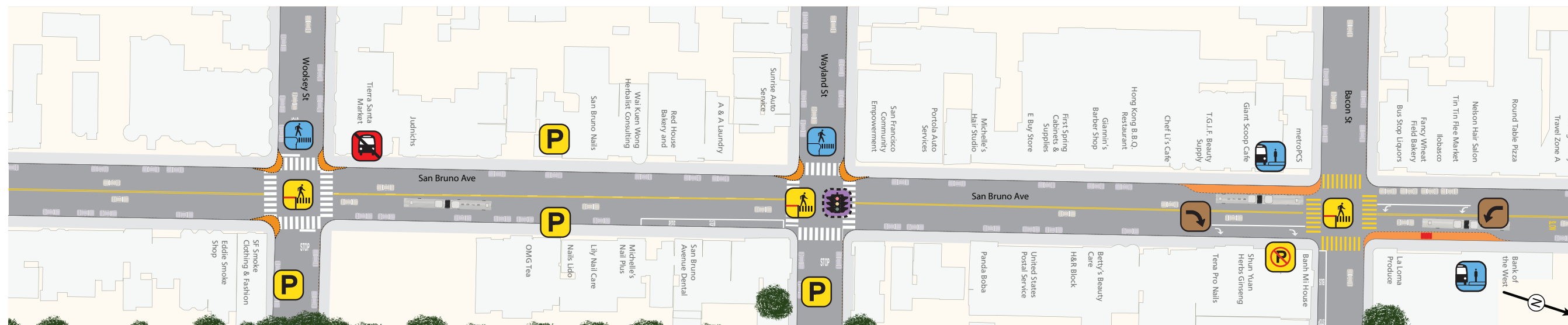
 **Add parking meters** (2019)
On San Bruno Ave between Woolsey St and Wayland St
On Woolsey St and Wayland St, East of San Bruno Ave

 **New Pedestrian Bulbs** (2019)
at Wayland St, Woolsey St

 **VISION ZERO SF** San Bruno and Woolsey
Traffic injury rank: #415

 **VISION ZERO SF** San Bruno and Wayland
Traffic injury rank: #241

 **VISION ZERO SF** San Bruno and Bacon
Traffic injury rank: #39





← South to City College

North to Downtown →


Intersection Detail: Burrows to Thornton

 **Rapid Flashing Beacon** (2019)
at Burrows St

  **Relocate Stops** (2019)
at Felton St
proposed location current location

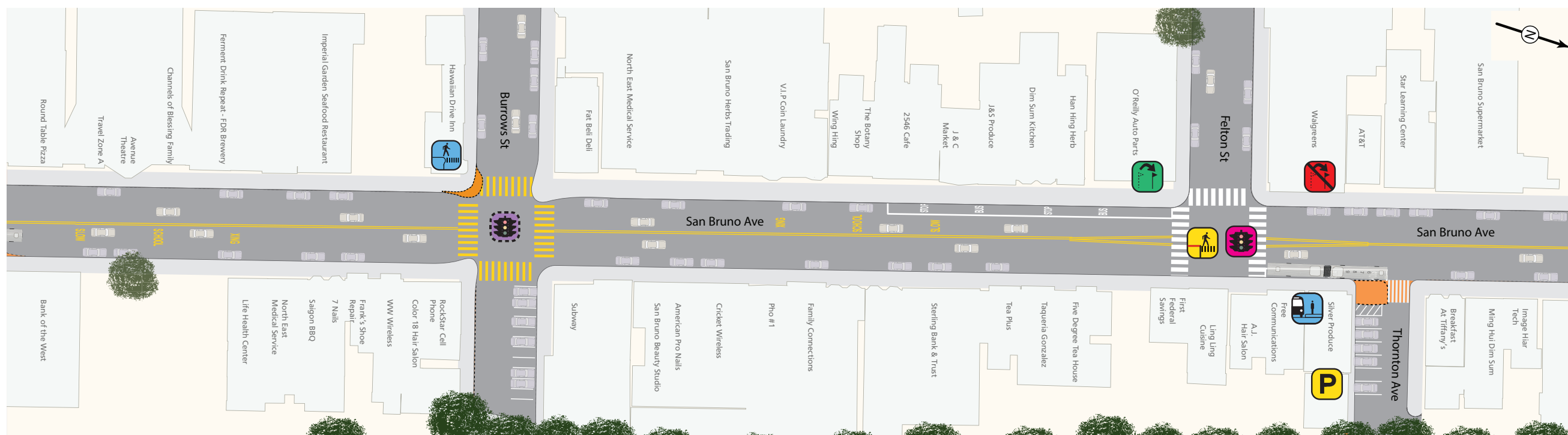
 **New Traffic Signal** (2019)
at Felton St

 **Daylighting Intersection** (Aug 2017)
at Burrows St and Felton St

 **New Transit Bulb** (2019)
at Thornton Ave (northbound)

 **Relocate Parking** (2019)
at Thornton Ave
(from northside to southside)

 **New Pedestrian Bulb** (2019)
at Burrows St



← South to City College

 **VISION ZERO SF** San Bruno and Felton
Traffic injury rank: #414

North to Downtown →

Intersection Detail: Thornton to Silver



Right Turn Lane (Aug 2017)
on southbound San Bruno Ave at
grocery store



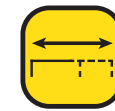
Daylighting Intersection (Aug 2017)
at Silliman St



AM Peak Turn Pocket (2019)
on San Bruno Ave (east curb) south of Silliman



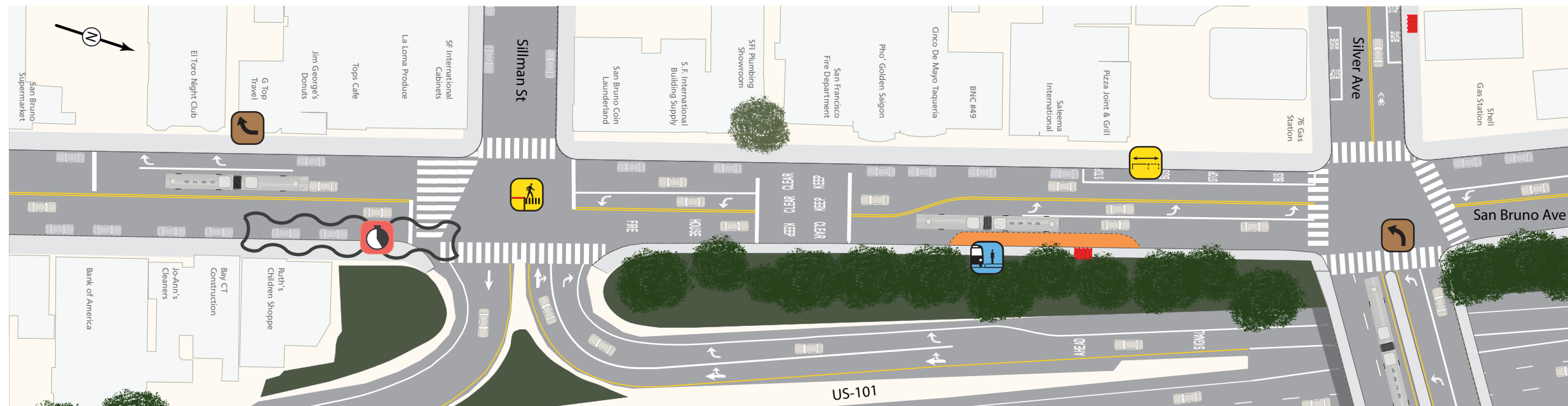
New Left Turn Pocket (2019)
on Silver Ave



Extend Bus Zone (Aug 2017)
at Silver Ave



New Transit Bulb (2019)
at Silver Ave (northbound)



← South to City College

North to Downtown →

