

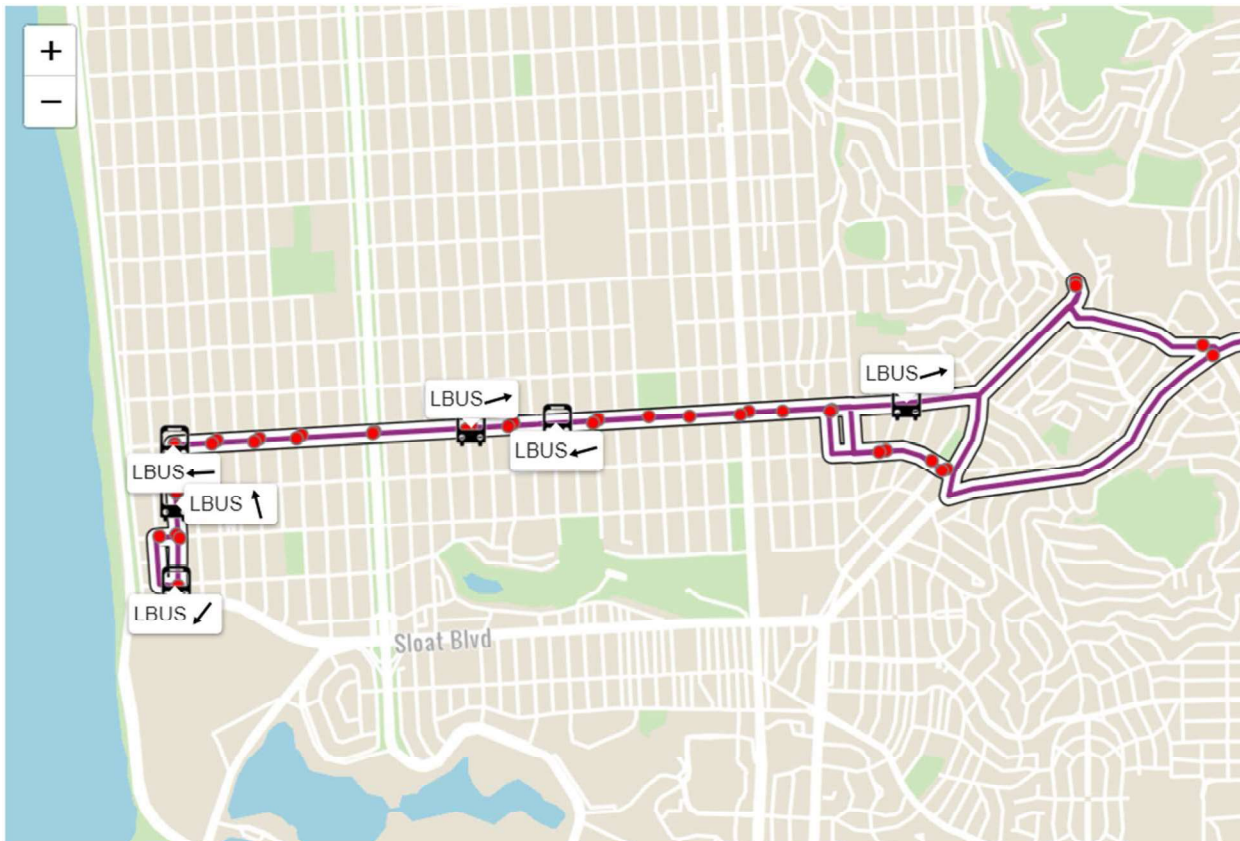
SFMTA - TASC SUMMARY SHEET

<p>PreStaff_Date: 8/13/2024</p> <p>Requested_by: SFMTA <i>KS</i></p> <p>Handled: Darcie Alaba/Ryan Yun <i>RCJ</i></p> <p>Section Head : CL/MV <i>[Signature]</i></p>	<p><input type="checkbox"/> Public Hearing Consent</p> <p><input checked="" type="checkbox"/> Public Hearing Regular</p> <p><input type="checkbox"/> Informational / Other PH - Regular</p>	<p>No objections: _____</p> <p>Item Held: _____</p> <p>Other: _____</p>
<p>Location: Taraval Street at 21st Avenue and 20th Avenue</p>		
<p>Subject: Right Turn Only</p>		
<p>PROPOSAL / REQUEST: ESTABLISH - RIGHT TURN ONLY 21st Avenue, northbound and southbound, at Taraval Street</p> <p>ESTABLISH - RIGHT TURN ONLY EXCEPT BICYCLES 20th Avenue, northbound and southbound at, Taraval Street</p> <p>ESTABLISH - RECTANGULAR RAPID FLASHING BEACON (RRFB) Taraval Street, eastbound and westbound, at 21st Avenue</p> <p>Proposal to establish a right turn only and rectangular rapid flashing beacons for 21st Avenue and 20th Avenue at Taraval Street.</p> <p>Supervisor District 4</p> <p>darcie.alaba@sfmta.com ryan.yun@sfmta.com</p>		
<p>BACKGROUND INFORMATION / COMMENTS</p> <ul style="list-style-type: none"> - New signals along Taraval at 28th, 24th and 22nd Avenue between Sunset and 19th Avenue - 21st Avenue is the only location along Taraval where a new nearside key stop has been constructed at an uncontrolled intersection. - 2 collisions in the past 5 years at 21st Avenue. - 0 Collisions in the past 5 years at 20th Avenue. - L rail service estimated Sept 28th 		
<p>HEARING NOTIFICATION AND PROCESSING NOTES:</p>	<p>ENVIRONMENTAL CLEARANCE BY:</p> <p><input type="checkbox"/> SFMTA <input checked="" type="checkbox"/> Attached <input type="checkbox"/> Pending</p>	
<p>CHECK IF PREPARING SEPARATE SFMTA BOARD CALENDAR ITEM FOR PROPOSAL: <input type="checkbox"/></p>		

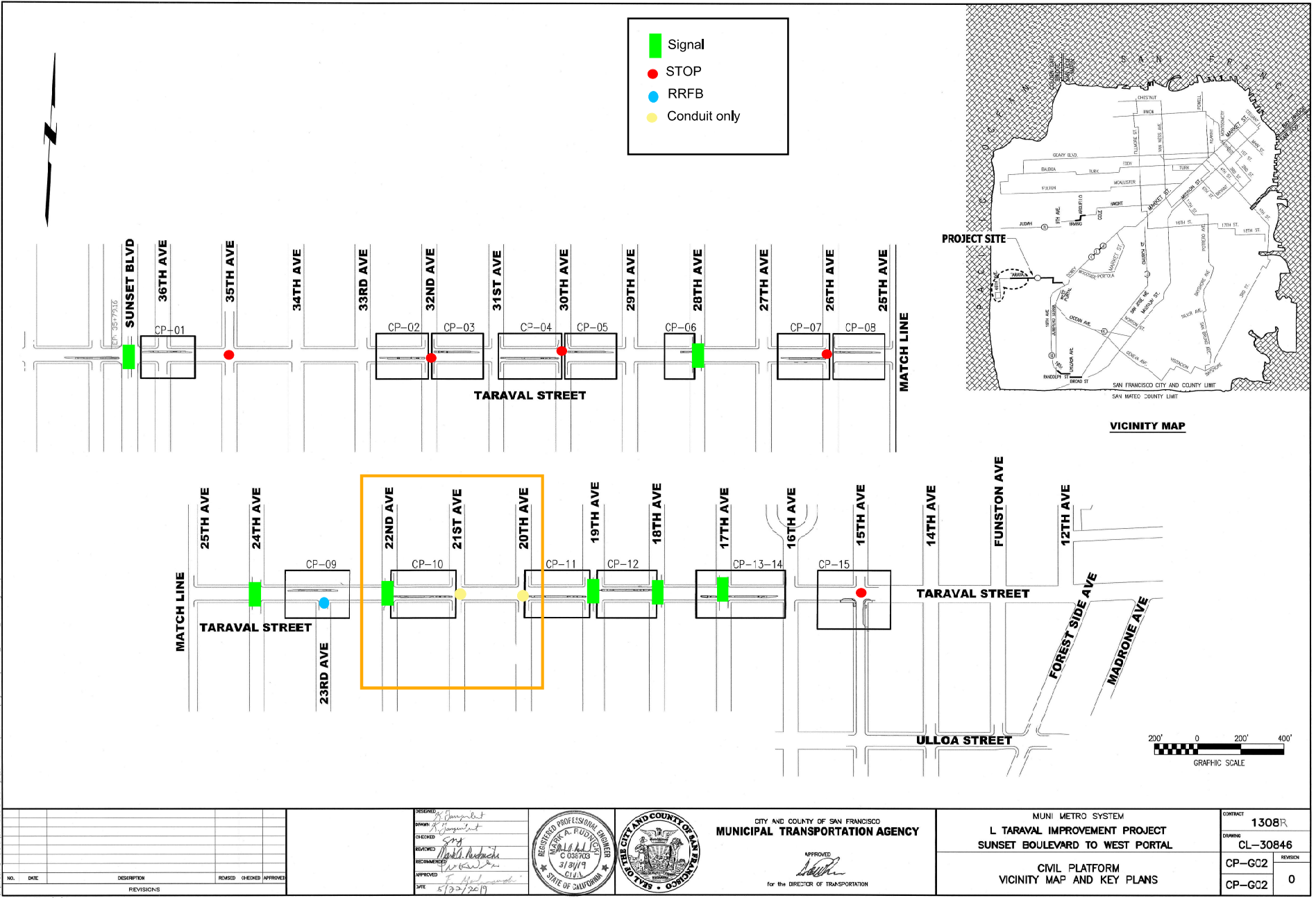
Pictometry Aerial



Existing bus sub route



EXISTING



C:\M2801_L_Taraval\07_AutoCAD_Drawing\215_Platform\Sheet_Plans\Station B.V_M2801_CP-002-10_S2_Sun_Boulevard_Tar_Feb_05/2018 - 8/14.am
 BRDTP REVISED 11/01/16

NO.	DATE	DESCRIPTION	REVISED	CHECKED	APPROVED
REVISIONS					


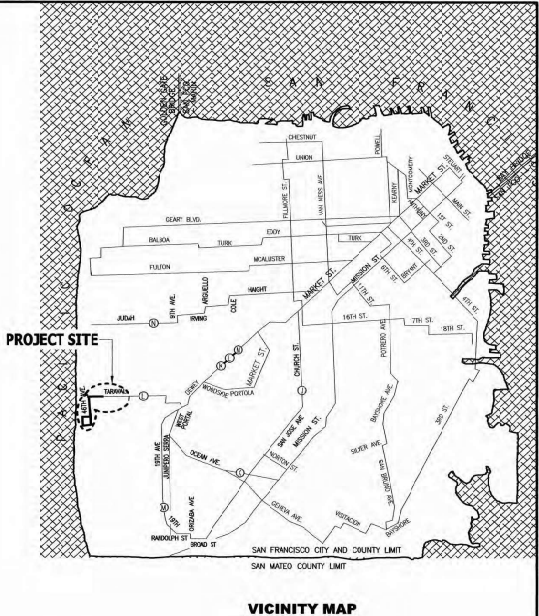
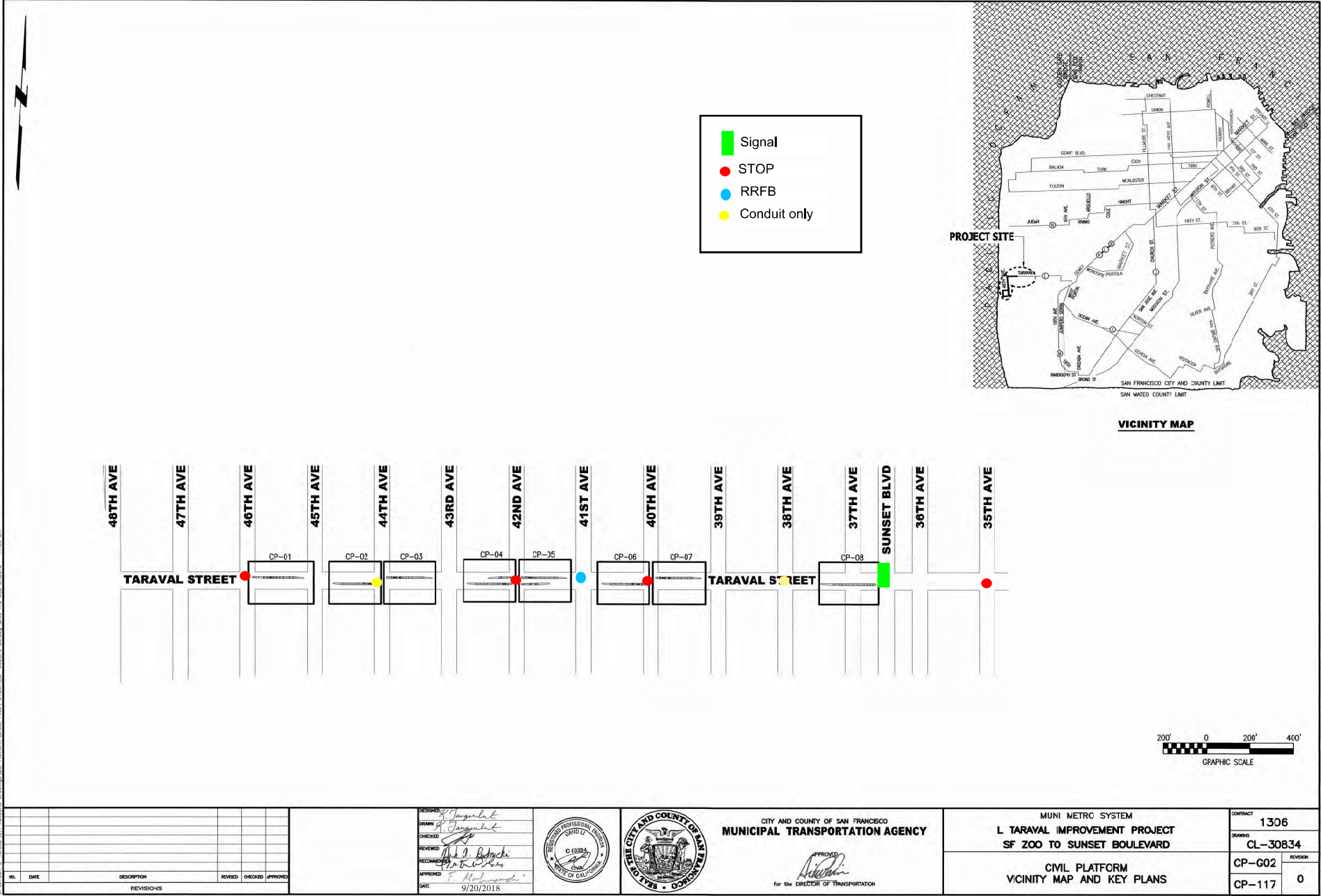
DESIGNED <i>[Signature]</i>
DRAWN <i>[Signature]</i>
CHECKED <i>[Signature]</i>
REVISIONS <i>[Signature]</i>
RECOMMENDED <i>[Signature]</i>
APPROVED <i>[Signature]</i>
DATE 5/22/2019



CITY AND COUNTY OF SAN FRANCISCO
MUNICIPAL TRANSPORTATION AGENCY
 APPROVED
[Signature]
 for the DIRECTOR OF TRANSPORTATION

MUNI METRO SYSTEM L TARAVAL IMPROVEMENT PROJECT SUNSET BOULEVARD TO WEST PORTAL		CONTRACT 1308R
CIVIL PLATFORM VICINITY MAP AND KEY PLANS		DRAWING CL-30846
CP-G02		REVISION
CP-G02		0

EXISTING



C:\Users\j... \L Taraval\07_AutoCAD\Drawings\3D Platform\Sheet_Plan\CP-G02-10_Sig.dwg (Date: Thu, May 31, 2018 - 11:09 am)

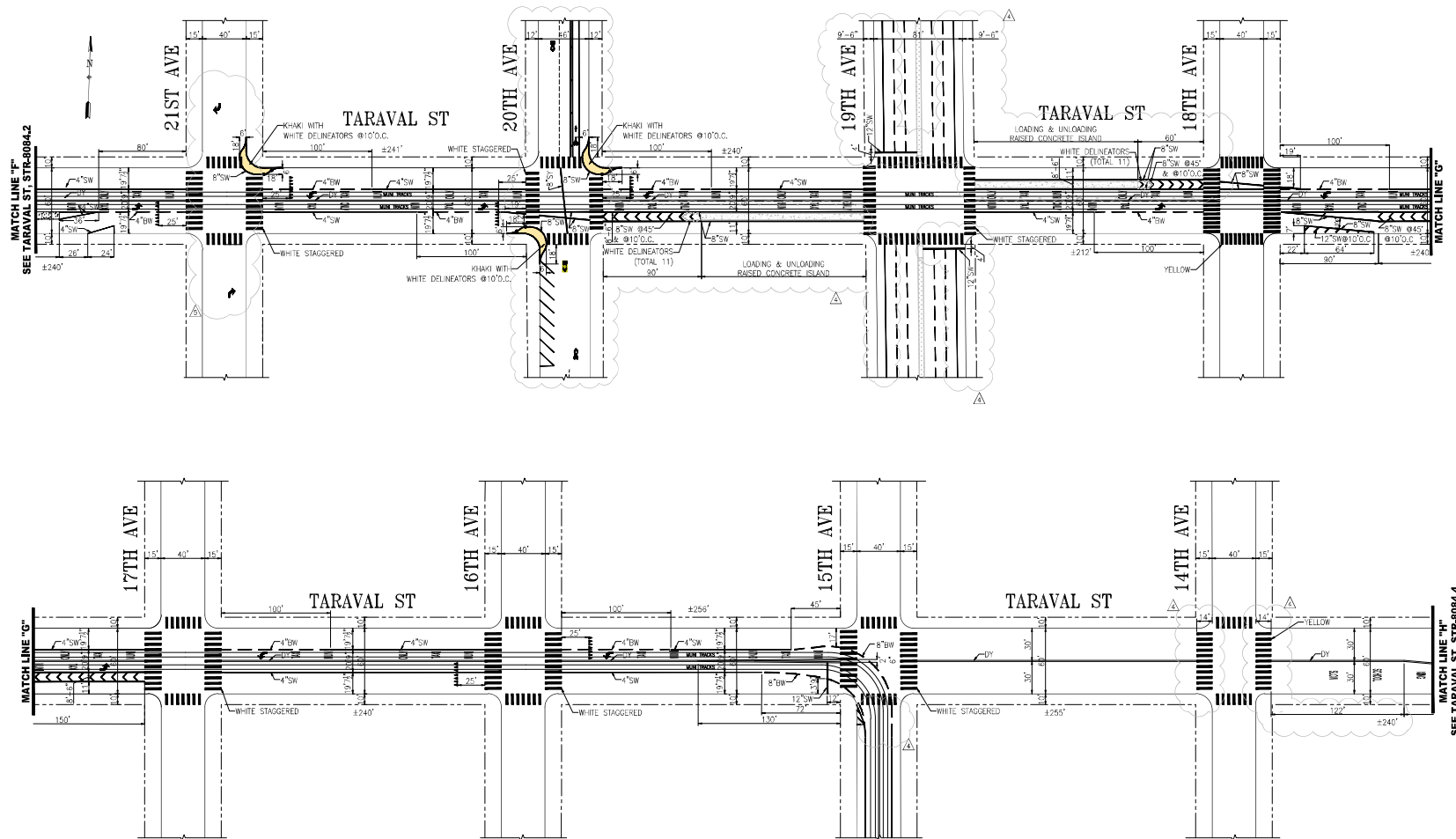
NO.	DATE	DESCRIPTION	REVISED	CHECKED	APPROVED
REVISIONS					

DESIGNED: *[Signature]*
 DRAWN: *[Signature]*
 CHECKED: *[Signature]*
 RECOMMENDED: *[Signature]*
 APPROVED: *[Signature]*
 DATE: 9/20/2018



CITY AND COUNTY OF SAN FRANCISCO
MUNICIPAL TRANSPORTATION AGENCY
 APPROVED: *[Signature]*
 for the DIRECTOR OF TRANSPORTATION

MUNI METRO SYSTEM L TARAVAL IMPROVEMENT PROJECT SF ZOO TO SUNSET BOULEVARD		CONTRACT 1306
CIVIL PLATFORM VICINITY MAP AND KEY PLANS		DRAWING CL-30834
CP-G02	REVISION 0	CP-117



△	ADDED BAYE TURN ARROWS ON 21ST AVENUE NORTHBOUND AND SOUTHBOUND	R.YUN	D.ALABA
△	ADDED BUFFED BAYE LANE 4TH, 8TH, GREEN BAYE & REGULAR SHARROW PARKING	N.SMITH	M.SALLABERRY
	INSTALL ON 20TH SIDE (LEFT) ADDED CONCRETE ISLANDS & DELINEATORS BETWEEN 20TH		
	& 19TH. ADDED 4" SW, CURB & TAMP LINE CURB ON TYPIC ACCOSED STRIPING ON TYPIC		
	COSTS & BY LINE ON 14TH		
△	09/24/18 ADDED CLEAR ZONE AT 17TH BY	R.LIM	M.VELASCO
NO.	DATE	DESCRIPTION	BY
TABLE OF REVISIONS CHECK WITH TRACING TO SEE IF YOU HAVE LATEST REVISION			



SUPERCEDES STR-2323.1 REV 9 STR-2323.2 REV 22	
DRAWN:	DATE:
A. WONG	01/12/16
CHECKED:	DATE:
L. YEE	07/12/16

APPROVED	
BRIAN DUSSEAUT 01/27/17	
SENIOR ENGINEER	DATE
RICARDO OLEA	01/27/17
CITY TRAFFIC ENGINEER	DATE

SCALE:	1" = 50'
SHEET/SHEETS:	4 OF 5

TRAFFIC STRIPING
 TARAVAL STREET
 21ST AVENUE TO 14TH AVENUE

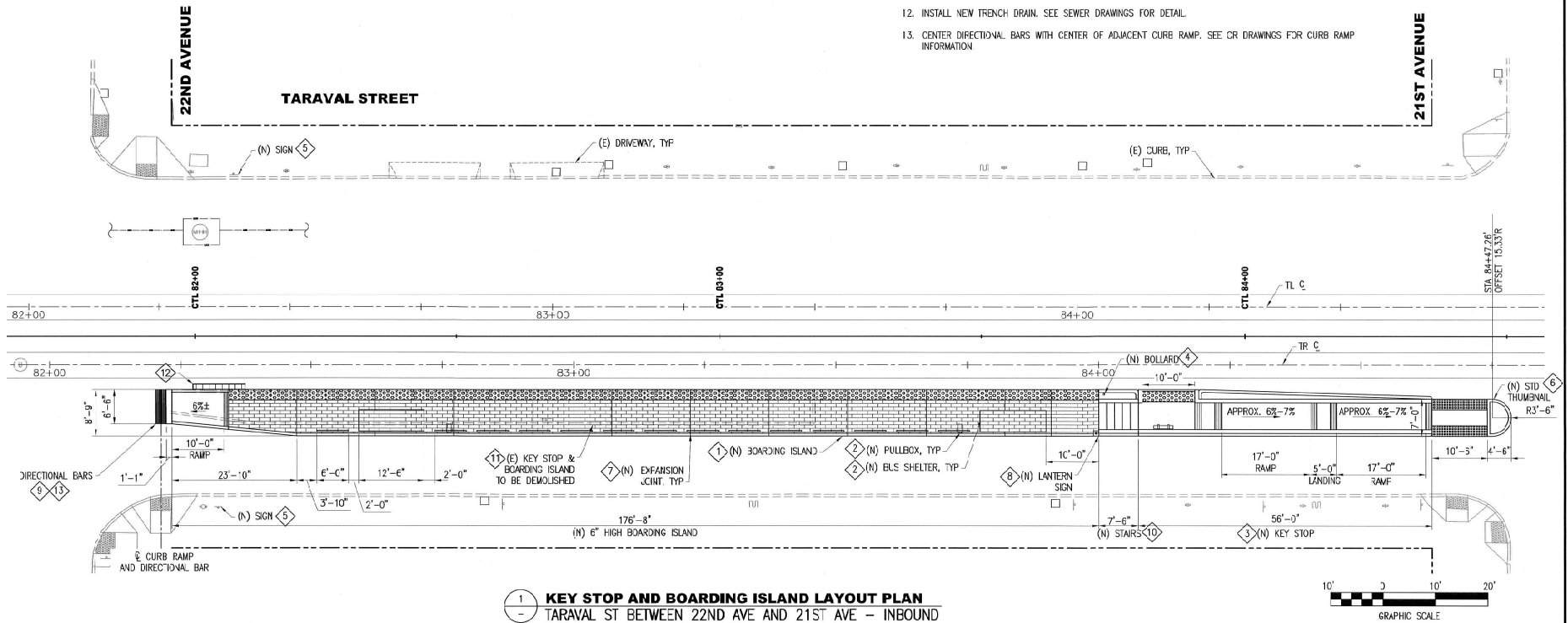
CONTRACT NO.	
DRAWING NO.	STR-8084.3
FILE NO.	
REV. NO.	5

FILE NAME: 17-1-17



NOTES:

1. SEE REFERENCE DRAWING CL-30859 FOR BOARDING ISLAND DETAILS.
2. CONTRACTOR TO COORDINATE WITH CLEAR CHANNEL AND NEXTBUS FOR CONSTRUCTION OF (N) BUS SHELTER AND "NEXT MUN" SIGN, INCLUDING ELECTRICAL CONNECTION TO PULLEX AND ANY NECESSARY WORK TO PROVIDE ELECTRICAL POWER TO (N) BUS SHELTER AND "NEXT MUN" SIGN, RESPECTIVELY.
3. SEE REFERENCE DRAWING CL-30861 FOR KEY STOP DETAILS.
4. SEE REFERENCE DRAWING CL-30861 DETAIL 4 FOR BOLLARD DETAIL.
5. SEE REFERENCE DRAWING CL-30875 FOR SIGN DETAILS.
6. SEE REFERENCE DRAWING CL-30860 FOR STANDARD THUMBNAI DETAL.
7. SEE REFERENCE DRAWING CL-30867 DETAIL 1 FOR EXPANSION JOINT DETAIL, SPACE NO MORE THAN 15'-0" MAXIMUM ALONG BOARDING ISLAND.
3. LANTERN SIGN, N.L.C.
3. SEE REFERENCE DRAWING CL-30860 REVISION 1 FCF DIRECTIONAL BAR DETAILS.
10. SEE CP-105 AND CP-113 FOR STARS DETAILS.
11. SEE REFERENCE DRAWINGS CL-10414 FOR (E) BOARDING ISLAND, AND KEY STOP.
12. INSTALL NEW TRENCH DRAIN. SEE SEWER DRAWINGS FOR DETAIL.
13. CENTER DIRECTIONAL BARS WITH CENTER OF ADJACENT CURB RAMP. SEE CR DRAWINGS FOR CURB RAMP INFORMATION



1 KEY STOP AND BOARDING ISLAND LAYOUT PLAN
TARAVAL ST BETWEEN 22ND AVE AND 21ST AVE - INBOUND


G:\M\2015\1 - Taraval\07 - AutoCAD Drawings\22 - Platform\Sheet Final\Signpost 01.dwg, Plot Date: 31/03/15 - 10:28 AM

NO.	DATE	DESCRIPTION	REVISED	CHECKED	APPROVED
REVISIONS					

SSD ENGINEER STAMP



CP&C ENGINEER STAMP



CITY AND COUNTY OF SAN FRANCISCO
MUNICIPAL TRANSPORTATION AGENCY
APPROVED
for the DIRECTOR OF TRANSPORTATION

MUNI METRO SYSTEM		CONTRACT	1308R
L TARAVAL IMPROVEMENT PROJECT		DRAWING	CL-30856
SUNSET BOULEVARD TO WEST PORTAL		CP-10	REVISION
CIVIL PLATFORM		CP-120	0
TARAVAL ST BETWEEN 22ND AVE AND 21ST AVE		BOARDING ISLAND LAYOUT	

TransBASE Internal Dashboard

Geographic Extent: 23198000: 21ST AVE at TARAVAL ST
 Spatial Intersect: SFMTA Intersection Related (<=20ft or <=150ft if Rear End)
 Data Range: 06/01/2019 to 05/31/2024
 Pull Date: 7/26/2024

Collision/Party/Victim Table Showing 1 to 2 of 2 entries

Count of Fatal Collisions: 0
 Count of Non-Fatal Injury Collisions: 2
 Total Count of Fatal/Non-Fatal Injury Collisions: 2

Case ID	Collision Date	Collision Time	Day of Week	Primary Road	Secondary Road	Distance	Direction	Party 1 Type	Party 1 Direction of Travel	Party 1 Movement Preceding Crash	Party 2 Type	Party 2 Direction of Travel	Party 2 Movement Preceding Crash	Vehicle Code Violation	Highest Degree of Injury	Type of Collision	Motor Vehicle Involved With	Hit and Run	Road Surface	Road Condition	Lighting
220593477	09/01/2022	22:23	Thursday	TARAVAL ST	21ST AVE	0	Not Stated	Driver	North	Making Left Turn	Pedestrian	East	Proceeding Straight	CVC 21950(a)	Injury (Other Visible)	Head-On	Pedestrian	No	Dry	No Unusual Condition/ Not Stated	Dark - Street Lights
210564864	09/02/2021	14:10	Thursday	21ST AVE	TARAVAL ST	0	Not Stated	Driver	South	Making Right Turn	Pedestrian	East	Proceeding Straight	CVC 21950(a)	Injury (Complaint of Pain)	Vehicle/ Pedestrian	Pedestrian	No	Dry	No Unusual Condition/ Not Stated	Daylight

per 2024 SFPD collision reports
 D.Alaba 7/26/2024

TransBASE Internal Dashboard

Geographic Extent: 23195000: 20TH AVE at TARAVAL ST

Spatial Intersect: SFMTA Intersection Related (<=20ft or <=150ft if Rear End)

Data Range: 06/01/2019 to 05/31/2024

Pull Date: 8/6/2024

Collision/Party/Victim Table

Showing 0 to 0 of 0 entries

Count of Fatal Collisions: 0

Count of Non-Fatal Injury Collisions: 0

Total Count of Fatal/Non-Fatal Injury Collisions: 0

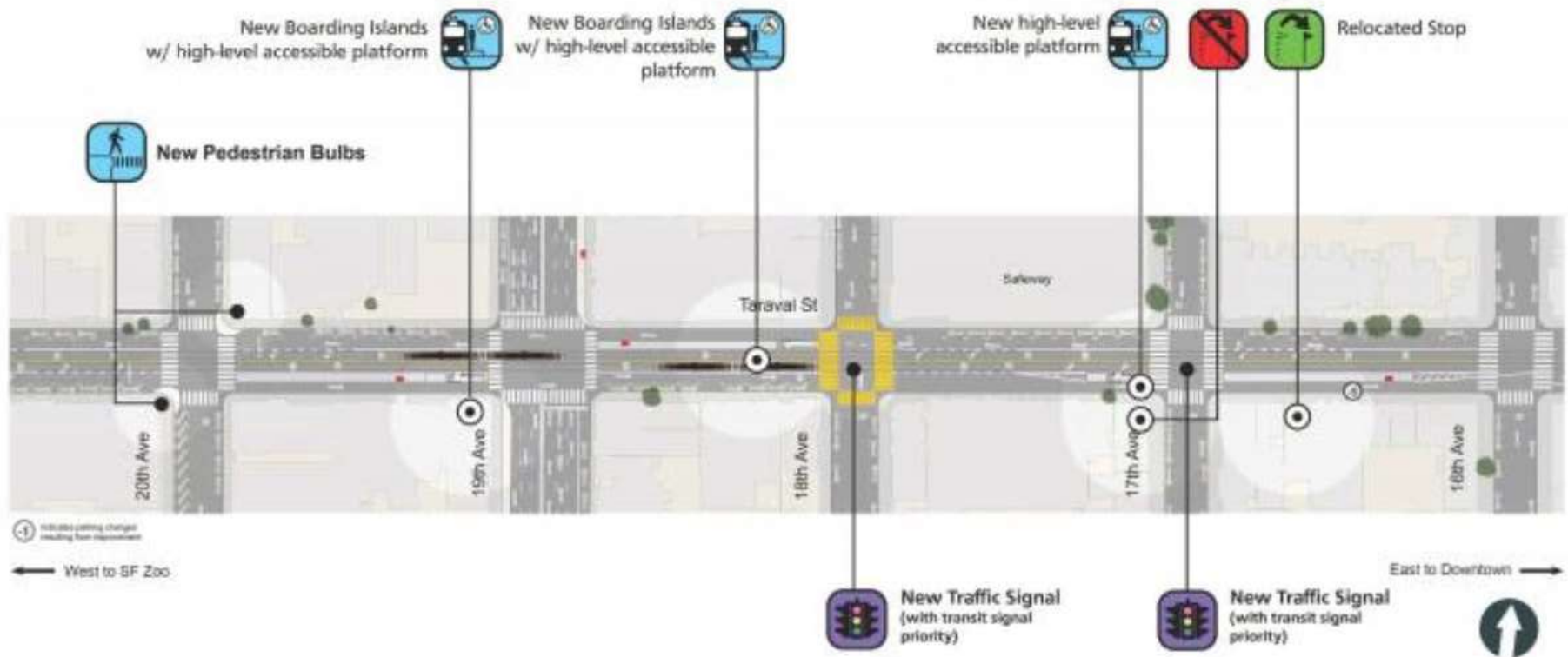
Case ID	Collision Date	Collision Time	Day of Week	Primary Road	Secondary Road	Distance	Direction	Party 1 Type	Party 1 Direction of Travel	Party 1 Movement Preceding Crash	Party 2 Type	Party 2 Direction of Travel	Party 2 Movement Preceding Crash	Vehicle Code Violation	Highest Degree of Injury	Type of Collision	Motor Vehicle Involved With	Hit and Run	Road Surface	Road Condition	Lighting
None																					

per 2024 SFPD collision reports

R.Yun 8/6/2024

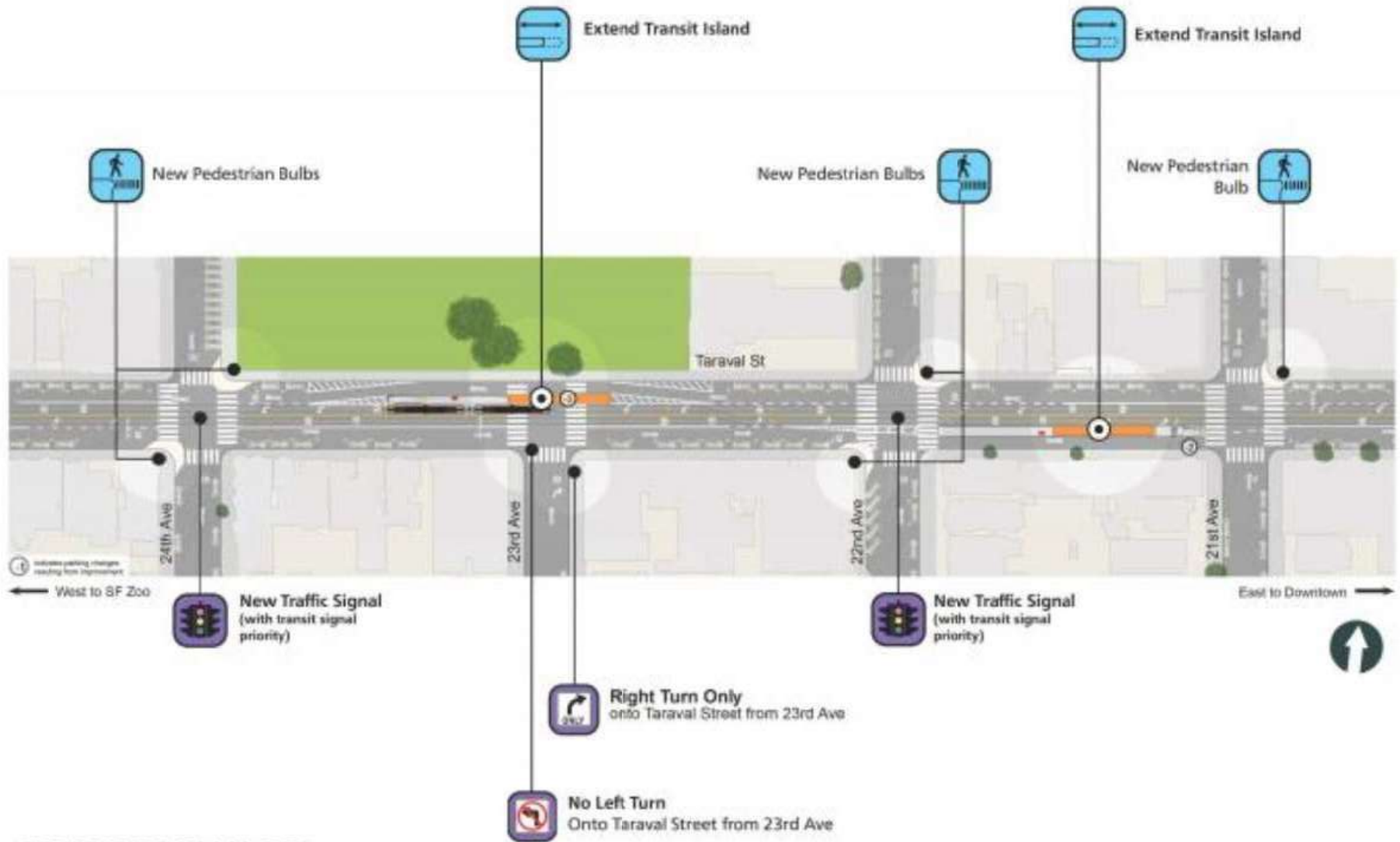
Taraval Improvement Project

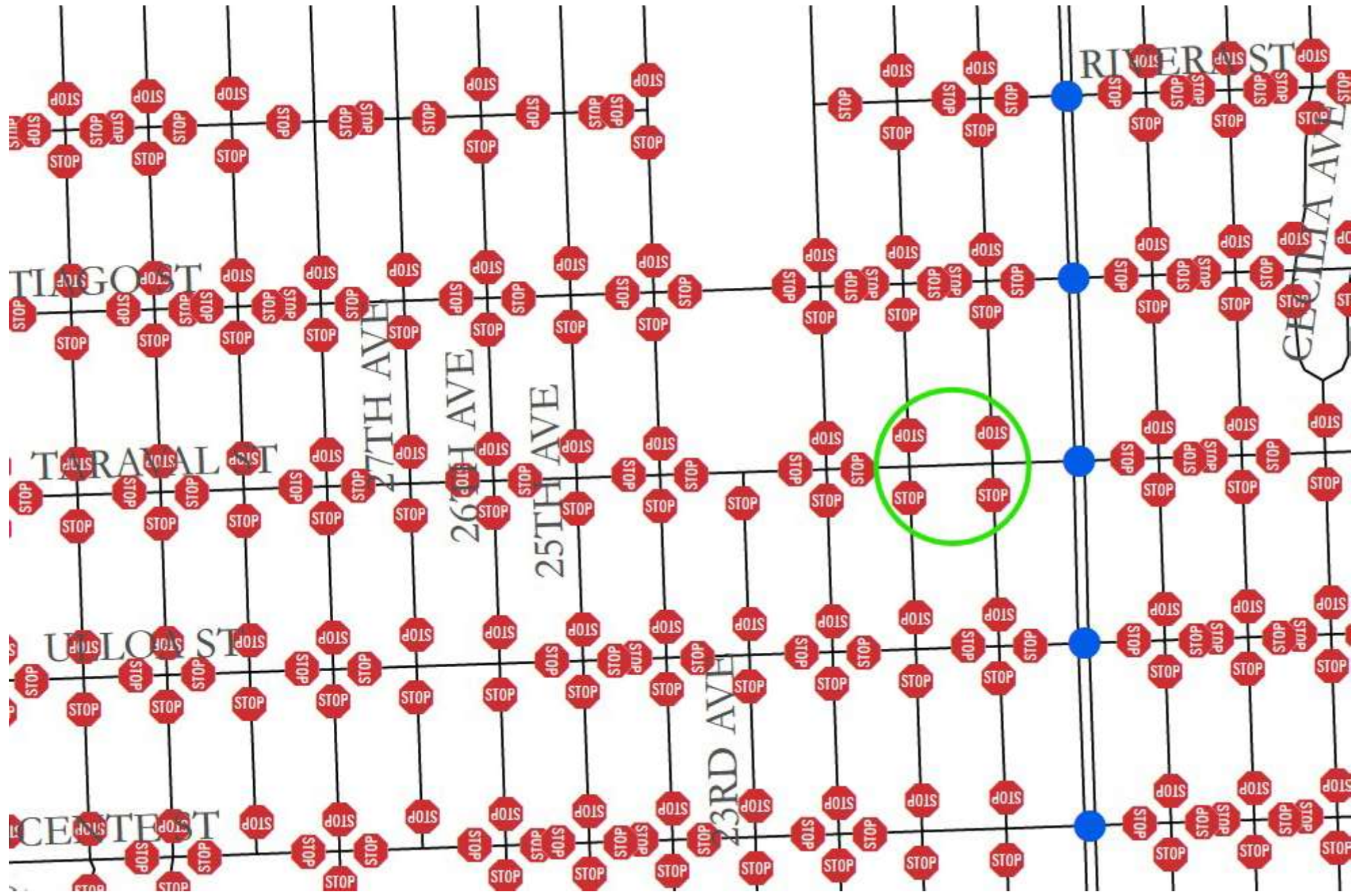
20th Ave to 16th Ave
April 2019 update



Taraval Improvement Project


24th Ave to 21st Ave
April 2019 update








Southbound 20th Avenue, towards Taraval Street



Southbound 20th Avenue at Taraval Street, facing East



Southbound 20th Avenue at Taraval Street, facing West



Southbound 21st Avenue, towards Taraval Street



Northbound 21st Avenue, towards Taraval Street