

Proposed Ortega Street Neighborway Design

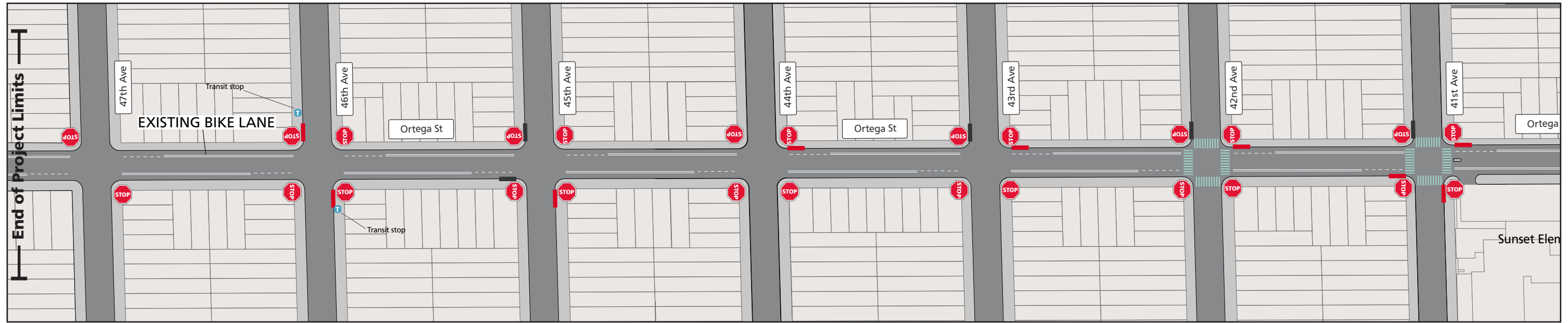
Ortega Street between 47th Avenue and 41st Avenue



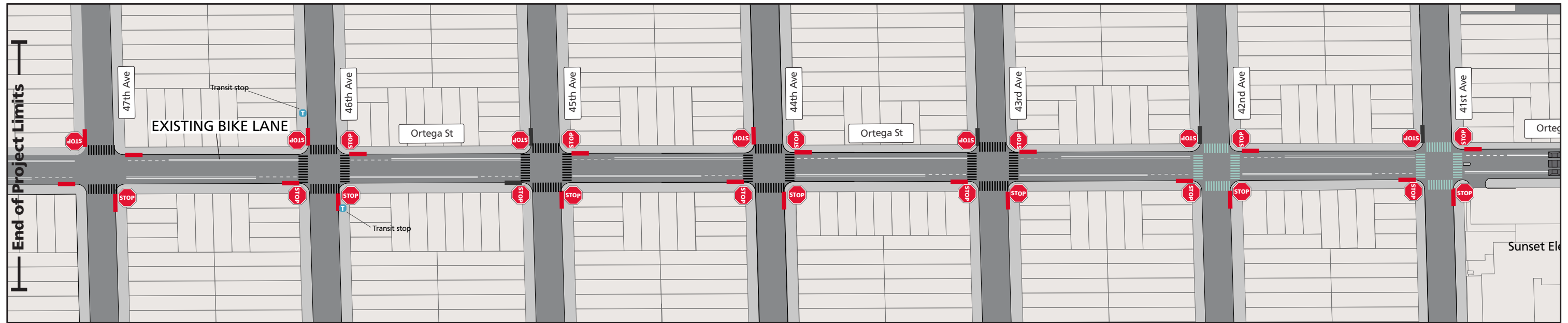
← Westbound towards Great Highway

Eastbound towards 19th Avenue →










Existing



Proposed



Legend

-  Stop Sign
-  Intersection Daylighting
-  Existing Driveway/Ramp at Intersection Approach
-  Proposed Continental Crosswalk
-  Existing Continental crosswalks
-  Proposed Painted Safety Zone
-  Proposed Speed Cushion
-  Existing Speed Hump
-  Raised Crosswalk

Proposed Ortega Street Neighborway Design

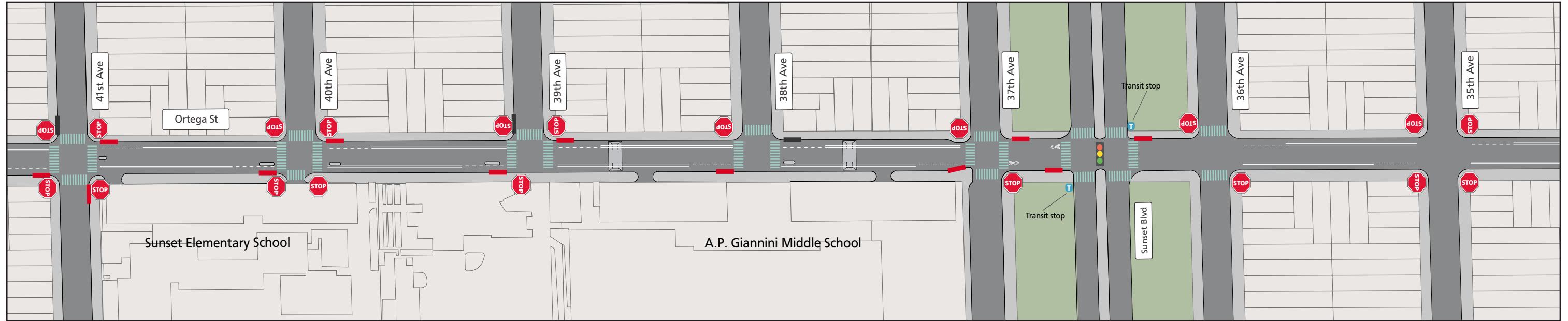
Ortega Street between 41st Avenue and 35th Avenue



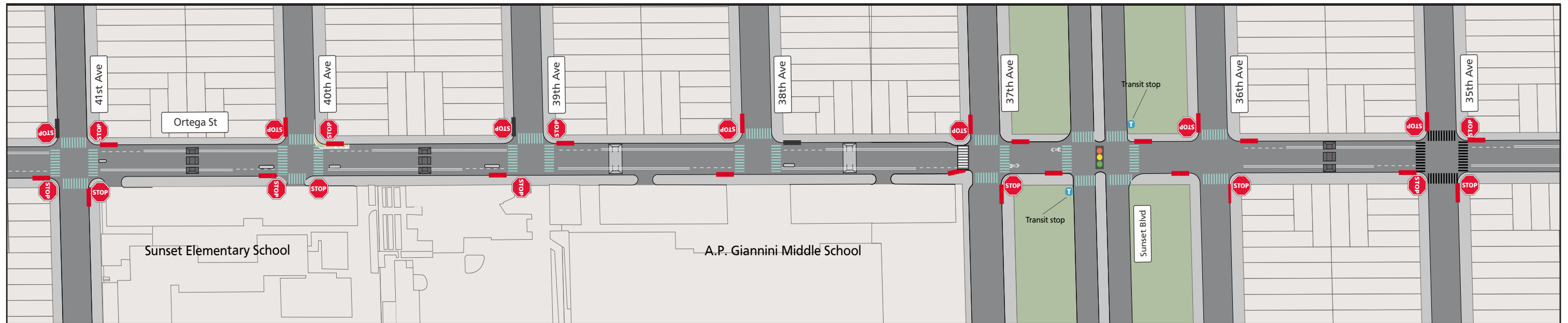
← Westbound towards Great Highway

Eastbound towards 19th Avenue →










Existing



Proposed



Legend

-  Stop Sign
-  Intersection Daylighting
-  Existing Driveway/Ramp at Intersection Approach
-  Proposed Continental Crosswalk
-  Existing Continental crosswalks
-  Proposed Painted Safety Zone
-  Proposed Speed Cushion
-  Existing Speed Hump
-  Raised Crosswalk

Proposed Ortega Street Neighborway Design

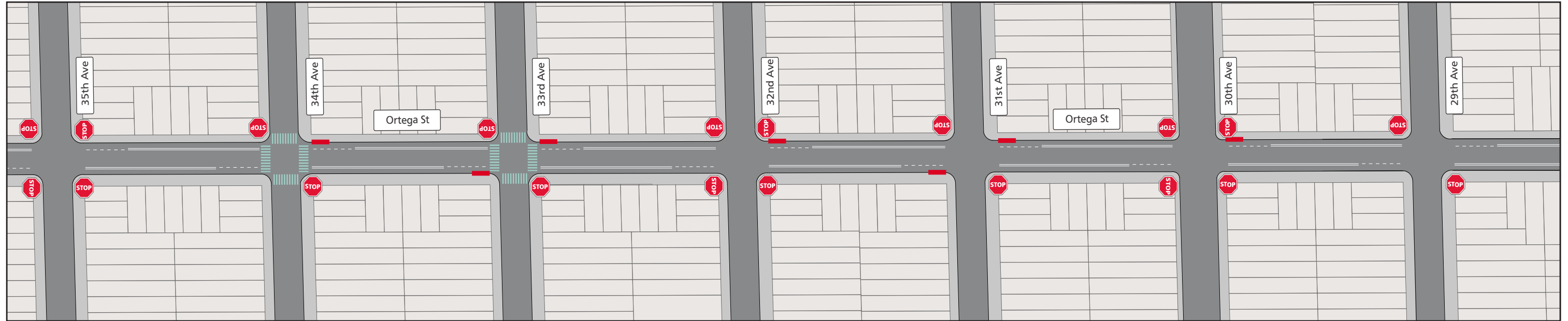
Ortega Street between 35th Avenue and 29th Avenue



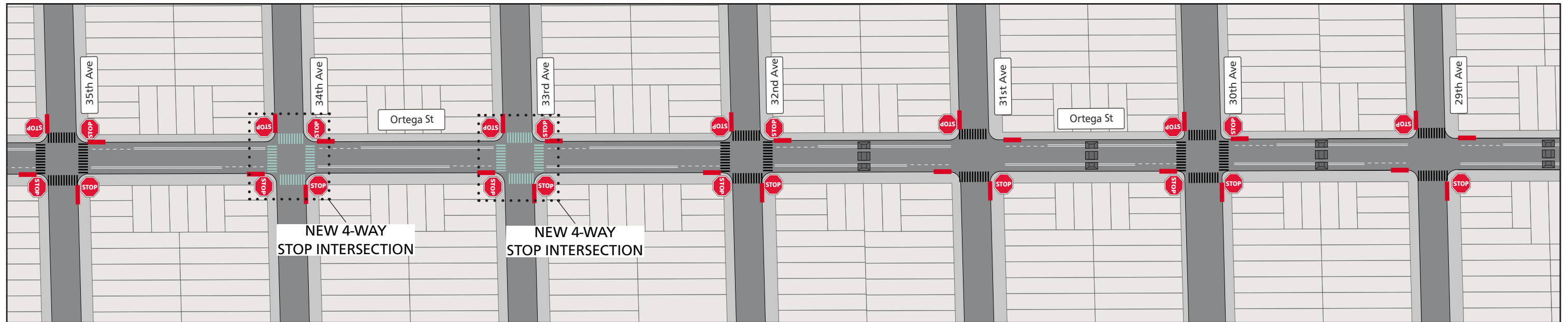
← Westbound towards Great Highway

Eastbound towards 19th Avenue →










Existing



Proposed



Legend

-  Stop Sign
-  Intersection Daylighting
-  Existing Driveway/Ramp at Intersection Approach
-  Proposed Continental Crosswalk
-  Existing Continental crosswalks
-  Proposed Painted Safety Zone
-  Proposed Speed Cushion
-  Existing Speed Hump
-  Raised Crosswalk

Proposed Ortega Street Neighborway Design

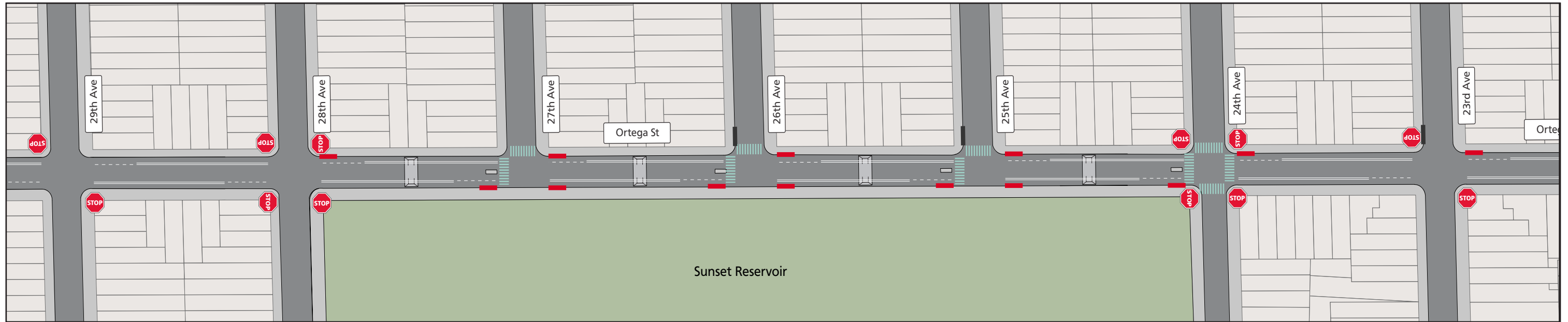
Ortega Street between 29th Avenue and 23rd Avenue



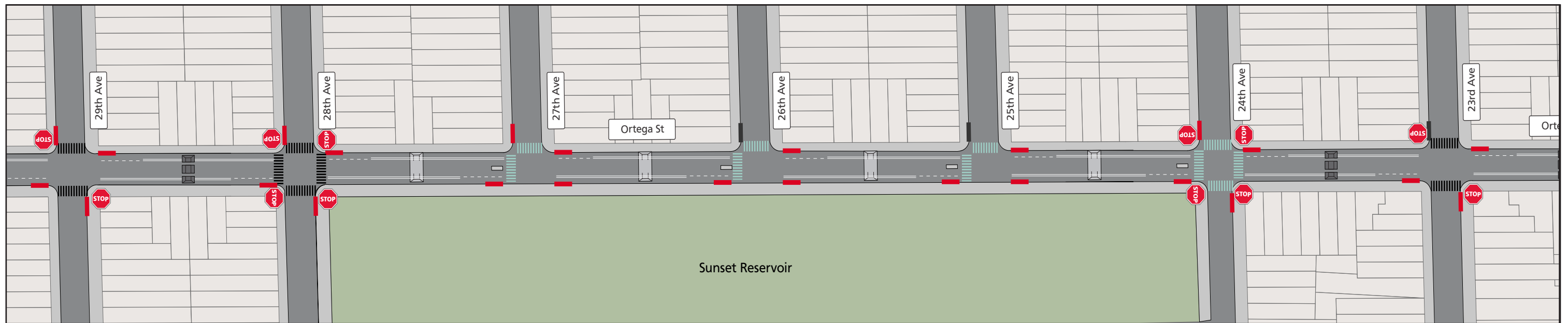
← Westbound towards Great Highway

Eastbound towards 19th Avenue →










Existing



Proposed



Legend

-  Stop Sign
-  Intersection Daylighting
-  Existing Driveway/Ramp at Intersection Approach
-  Proposed Continental Crosswalk
-  Existing Continental crosswalks
-  Proposed Painted Safety Zone
-  Proposed Speed Cushion
-  Existing Speed Hump
-  Raised Crosswalk

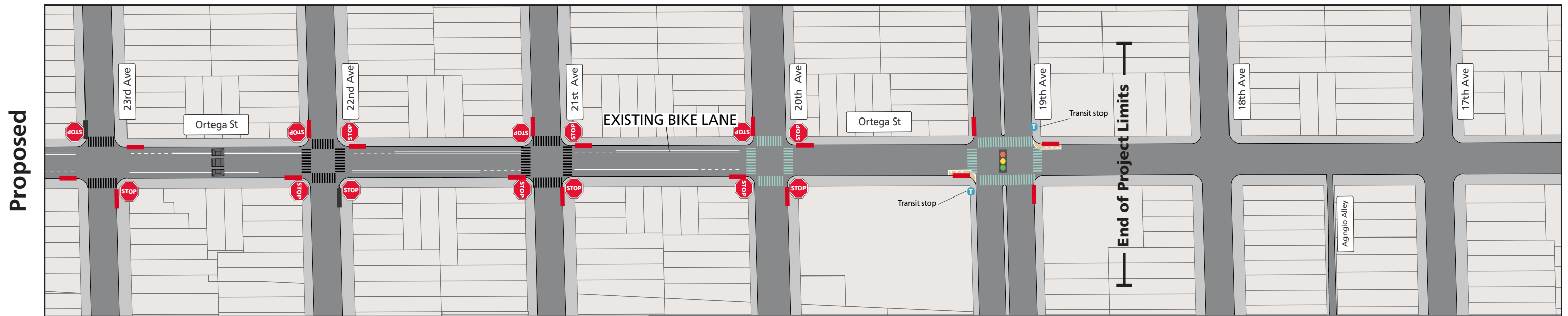
Proposed Ortega Street Neighborway Design

Ortega Street between 23rd Avenue and 19th Avenue












← Westbound towards Great Highway

Eastbound towards 19th Avenue →



Legend

-  Stop Sign
-  Intersection Daylighting
-  Existing Driveway/Ramp at Intersection Approach
-  Proposed Continental Crosswalk
-  Existing Continental crosswalks
-  Proposed Painted Safety Zone
-  Proposed Speed Cushion
-  Existing Speed Hump
-  Raised Crosswalk