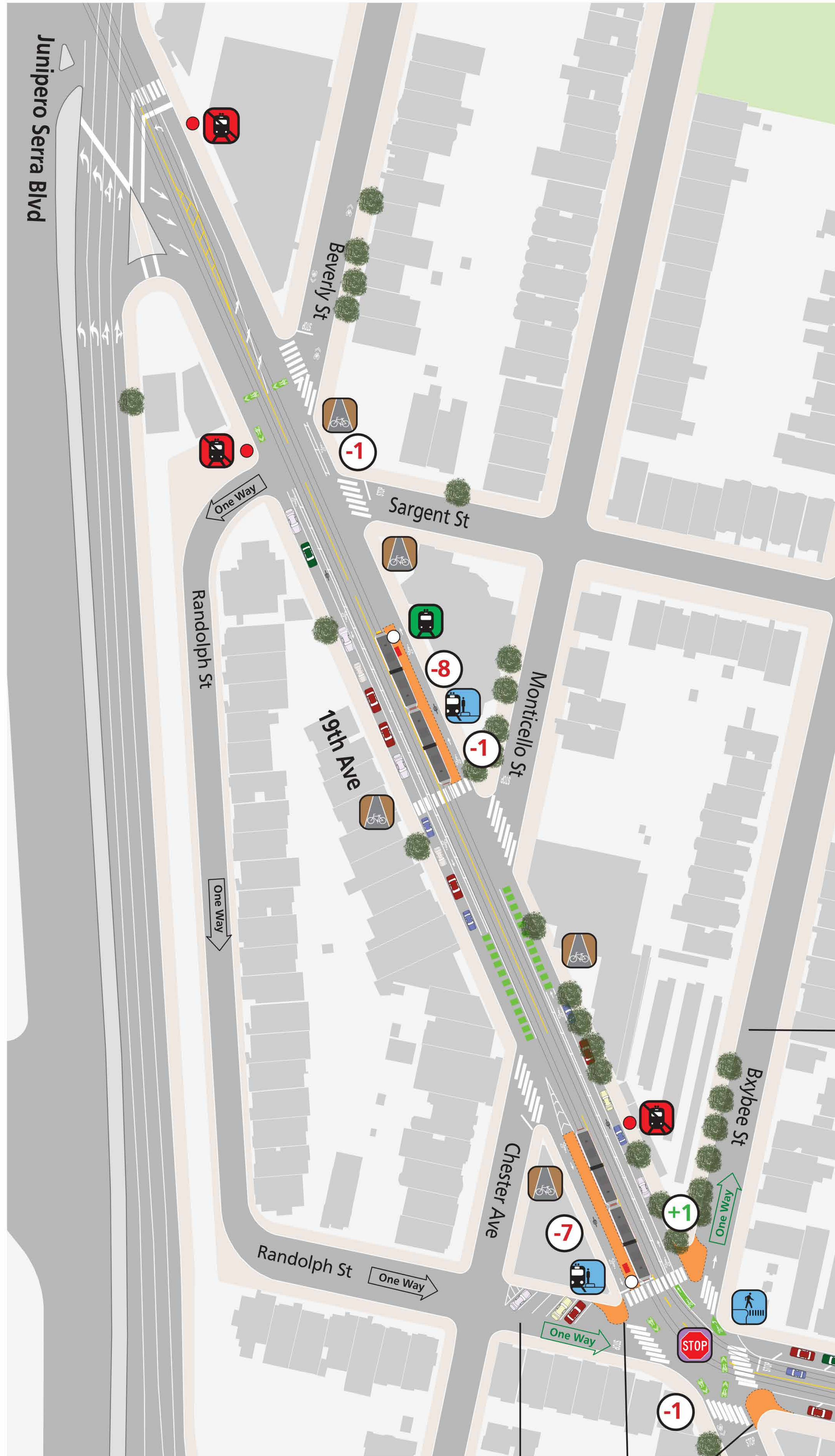


SF State



- M train stop (removed)
- M train stop

**Stop removals**  
inbound at Junipero Serra Blvd and Randolph St and outbound at Randolph St

**New stop**  
inbound at Sargent St

**Bike lanes**  
between Beverly St and Randolph St

**Transit islands**  
at Randolph St and Sargent St

**Pedestrian bulbs**  
at Randolph St and Byxbee St

Byxbee St would be one-way from 19th Ave to Sargent St

**All-way stop sign**  
at Randolph St

**+1** Parking change resulting from improvement

**-1**

Randolph St would be one-way from Chester Ave to 19th Ave

Replaces existing bulb

I.T. Bookman Community Center and library





 M train stop (accessible)




**Transit bulbs**  
at Arch St and Bright St



**Pedestrian bulb**  
at Victoria St



**All-way stop sign**  
at Bright St

 M train stop



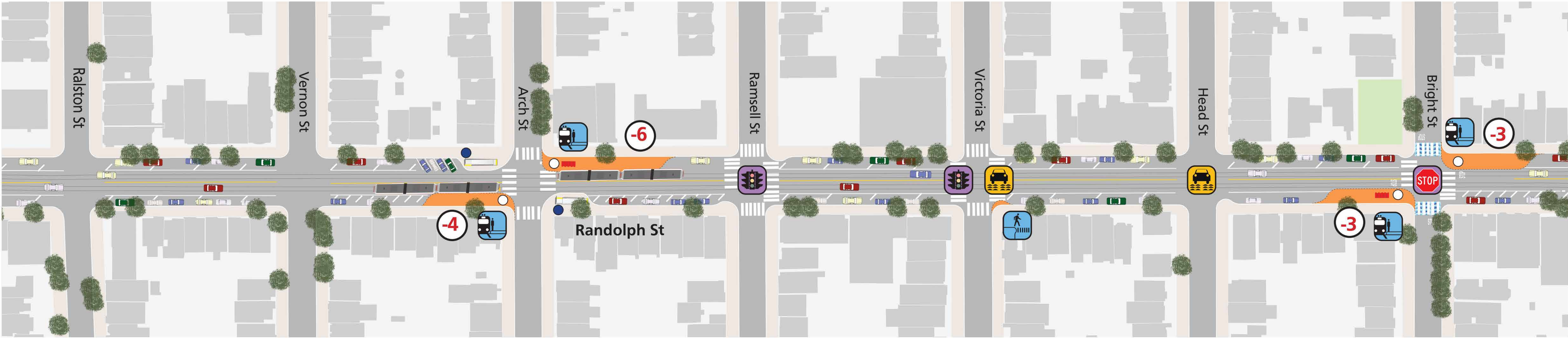
**Traffic signals**  
at Ramsell St and Victoria St



**Exhibition driving deterrent**  
pilot location  
at Victoria St and Head St



**Parking change**  
resulting from  
improvement



← 19th Ave

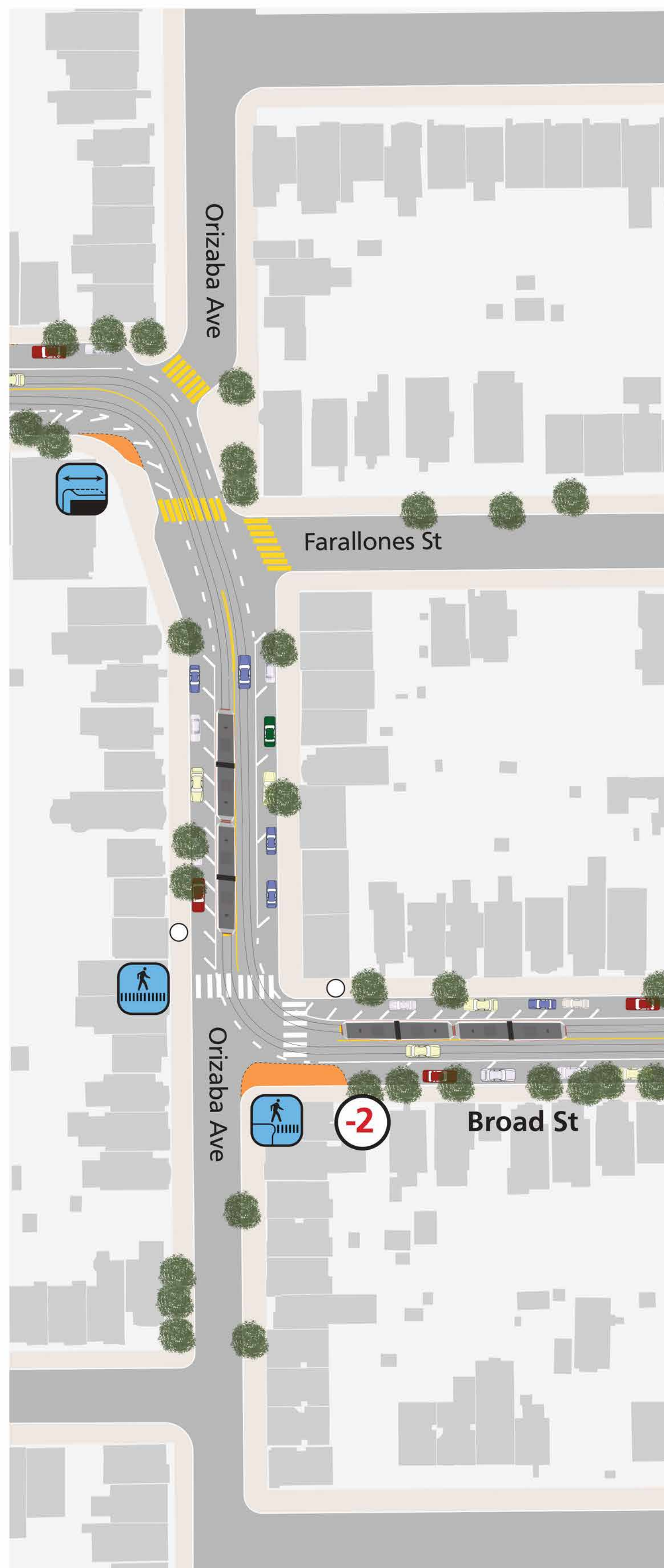
Orizaba Ave →










↑  
Sargent St

← Randolph St



-  M train stop
-  **Extend bulb**  
at Randolph St and Orizaba Ave
-  **Crosswalk**  
at Broad St and Orizaba Ave
-  **Pedestrian bulb**  
at Broad St
-  **-1** Parking change  
resulting from  
improvement

Broad St  
commercial corridor →

Future site of new  
library proposed  
on Brotherhood  
Way







M train stop



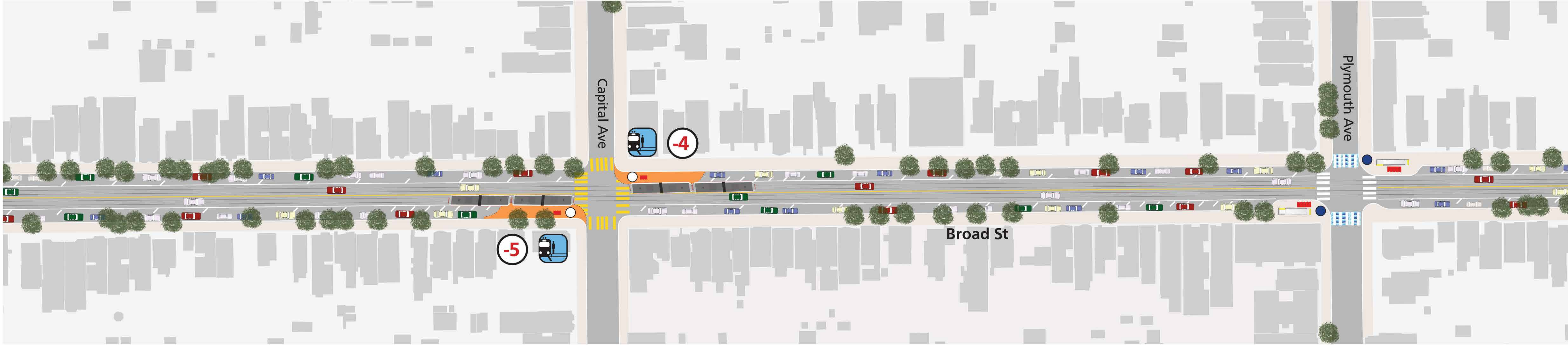
M train stop (accessible)



Transit bulbs  
at Capital Ave



Parking change  
resulting from  
improvement

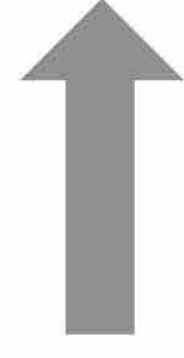


← Orizaba Ave

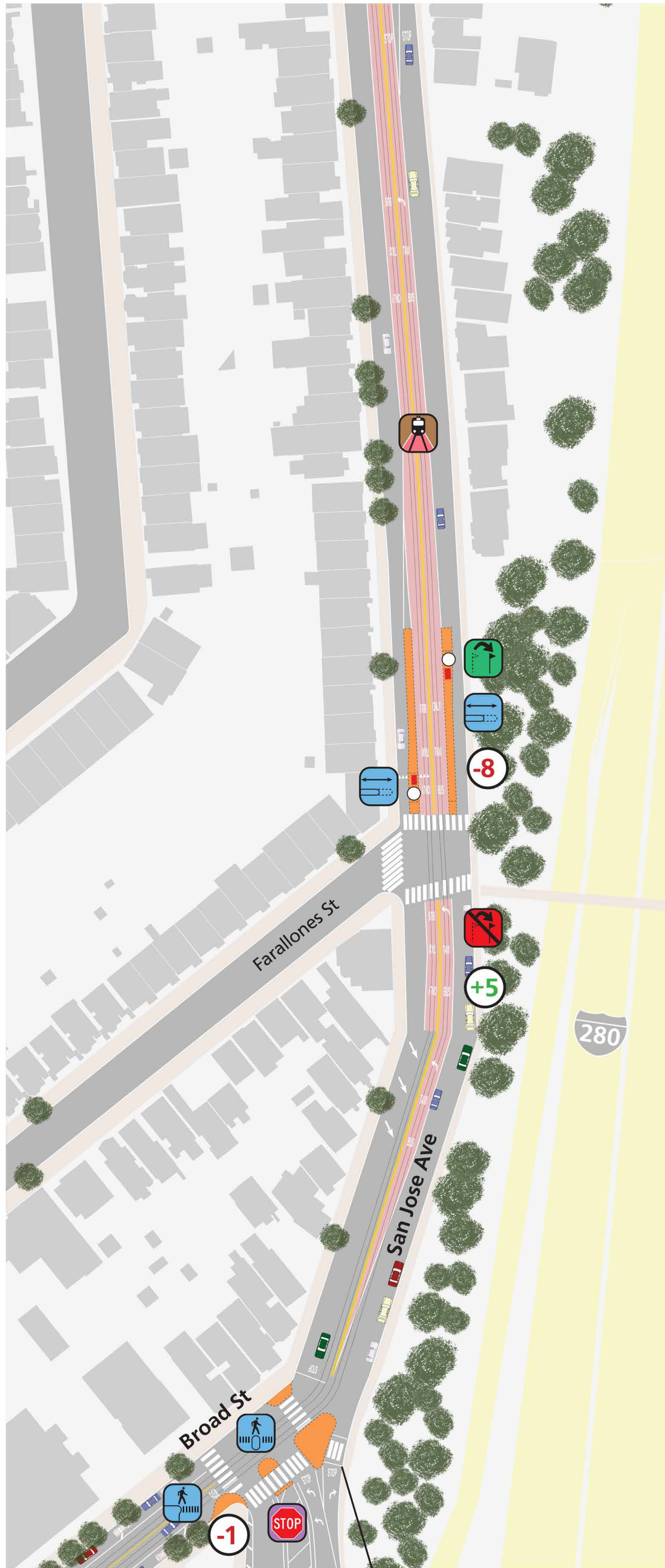
San Jose Ave →



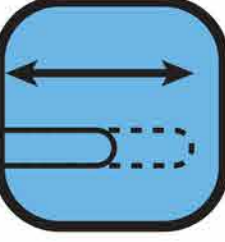













Balboa Park BART Station  
and M terminal



-  M train stop
-  **Transit lane**  
on San Jose Ave
-  **Transit island upgrade**  
at Farallones St
-  **Stop move - new location**  
outbound at Farallones St
-  **Stop move - old location**  
outbound at Farallones St
-  **Pedestrian bulb**  
at Broad St
-  **Pedestrian island**  
at Broad St
-  **Stop sign**  
at Broad St
-  **-1**  
Parking change  
resulting from  
improvement
-  **+1**  
Parking change  
resulting from  
improvement

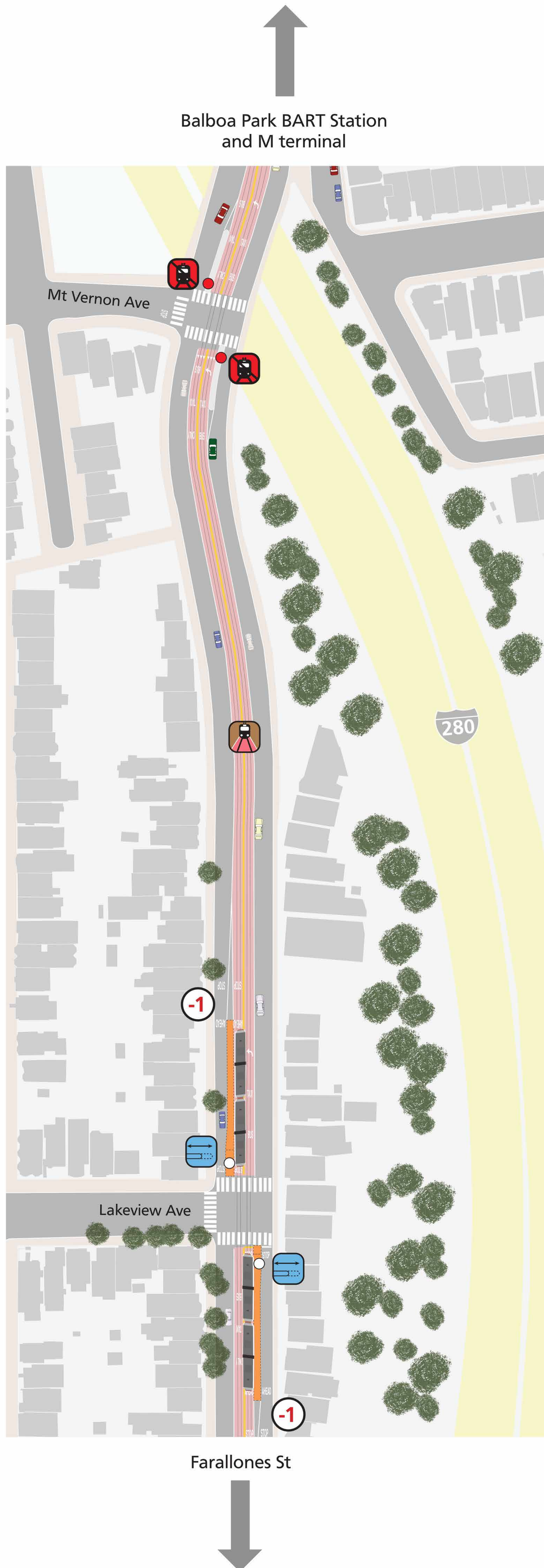






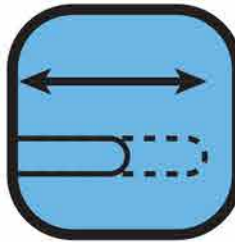

Broad St  
commercial corridor

Raised  
crosswalk







-  M train stop (removed)
-  M train stop
-  Remove transit stops at Mt Vernon Ave
-  Transit lane on San Jose Ave
-  Transit island upgrade at Lakeview Ave
-  Parking change resulting from improvement





Proposals shown in this area will require extensive further review to confirm feasibility during subsequent design phases.

