

SFMTA - TASC SUMMARY SHEET

<p>PreStaff_Date: 3/25/2021</p> <p>Requested_by: SFMTA</p> <p>Handled: Daniel Carr</p> <p>Section Head : MS</p>	<p><input type="checkbox"/> Public Hearing Consent</p> <p><input type="checkbox"/> Public Hearing Regular</p> <p><input type="checkbox"/> Informational / Other PH - Regular</p>	<p>No objections: _____</p> <p>Item Held: _____</p> <p>Other: _____</p>
<p>Location: Leavenworth Street, between McAllister Street and Post Street</p>		
<p>Subject: Leavenworth Street Pedestrian Safety Quick Build Project</p>		
<p>PROPOSAL / REQUEST:</p> <p>See attached (Supervisor Districts 6 and 3)</p> <p>This proposal makes the following changes on Leavenworth Street between McAllister Street and Post Street; Reduces travel lanes from 3 to 2, adds Painted Safety Zones to existing daylighting, and updates color curb zones</p> <p>Daniel Carr, daniel.carr@sfmta.com</p>		
<p>BACKGROUND INFORMATION / COMMENTS</p> <ul style="list-style-type: none">- Road diet from 3 lanes to 2 lanes on Leavenworth Street from McAllister Street to Post Street-Edge lines with diagonal hatching on road dieted section-All crosswalks widened to 12 feet minimum-Advanced limit lines 10 feet from crosswalks at all intersections-Additional painted safety zones at most intersections-Modest changes to color curb zones <p>A project overview, history, and timeline are available in the TASC packet</p>		
<p>HEARING NOTIFICATION AND PROCESSING NOTES:</p>		<p>ENVIRONMENTAL CLEARANCE BY:</p> <p><input type="checkbox"/> SFMTA <input type="checkbox"/> Attached <input checked="" type="checkbox"/> Pending</p>

Leavenworth Street Pedestrian Safety Quick-Build Project

RESCIND – METERED YELLOW COMMERCIAL LOADING ZONE 7 AM TO 6 PM, MONDAY THROUGH FRIDAY
Leavenworth Street, east side, from 28 to 48 feet south of Golden Gate Avenue (1 space)

RESCIND – FARMER MARKET PERMIT PARKING 6 AM TO 9:30 AM, WEDNESDAY
Leavenworth Street, east side, from 48 to 68 feet south of Golden Gate Avenue

RESCIND – METERED YELLOW COMMERCIAL LOADING ZONE 7 AM TO 6 PM, MONDAY THROUGH SATURDAY

Leavenworth Street, east side, from 33 feet to 55 feet south of Eddy Street (1 space)
Leavenworth Street, east side, from 22 to 65 feet south of Ellis Street (2 spaces)

RESCIND – PASSENGER LOADING ZONE, 7 AM TO 10 PM, DAILY

Leavenworth Street, west side, from 51 feet to 73 feet north of Eddy Street (1 space)

RESCIND – PASSENGER LOADING ZONE, DURING BUSINESS HOURS

Leavenworth Street, west side, from 73 feet to 98 feet north of Golden Gate Avenue (1 space)

ESTABLISH – METERED YELLOW 6-WHEEL COMMERCIAL LOADING ZONE, 7 AM TO 6 PM, MONDAY THROUGH SATURDAY

Leavenworth Street, east side, from 33 feet to 77 feet south of Eddy Street (2 spaces)

ESTABLISH – PASSENGER LOADING ZONE, 9 AM TO 6 PM, MONDAY THROUGH SATURDAY

Leavenworth Street, east side, from 28 to 68 feet south of Golden Gate Avenue (2 spaces)

Leavenworth Street, west side, from 73 feet to 98 feet north of Golden Gate Avenue (1 space)

ESTABLISH – PASSENGER LOADING ZONE, 7 AM TO 10 PM, DAILY

Leavenworth Street, west side, from 6 feet to 29 feet north of Eddy Street (1 space)

ESTABLISH – SHORT TERM PARKING, 15 MINUTE LIMIT, 9 AM TO 5 PM, MONDAY THROUGH SATURDAY

Leavenworth Street, west side, from 90 feet to 110 feet south of O'Farrell Street (1 space)

ESTABLISH – BLUE ZONE, DISABLED PARKING ONLY, AT ALL TIMES

Leavenworth Street, east side, from O'Farrell Street to 18 feet northerly (1 space)



TRACKING COVER SHEET FOR LEGISLATION ITEMS WITHOUT CORLOG NUMBER

Request No.		Section	<input type="text"/>
TSC No.		Staff Assigned	<input type="text"/>
Director's No.		Due Date	
Mayor's No.		Neighborhood	
Requested Date		School Name	
Received Date		Organization	

Firm	
Requested By	<input type="text"/>
Address	
City/State/Zip	San Francisco, CA
Letter Subject	<input type="text"/>

Subject Location	Work Description
<input type="text"/>	

Additional Correspondence		Legislation	Action	Date
From/To	Date			
		TASC		
		Public Hearing		
		SFMTA Board		
		Board Committee		
		Board of Sups		
		Mayor's		
		Res/Ord No.		

Comment
<input type="text"/>
<input type="text"/>
<input type="text"/>
<input type="text"/>

Remarks
<input type="text"/>

Leavenworth Pedestrian Safety Improvement Quick Build Project

PRESTAFF/PRE-TASC/TASC CHECKLIST

Item	Included	Notes
1. TASC Summary sheet	x	D Carr/J Molina
2. Prestaff checklist (this document)	x	D Carr
3. Traffic Engineering routing slip	x	D Carr
4. Project overview with area map	x	V Chong/J Molina
5. Photos/aerials (typical and/or location of interest)	x	J Molina
6. Existing striping diagram	X	D Carr
7. Proposed striping diagram	X	D Carr
8. Turn templates	x	D Carr
9. Existing parking meter drawings	x	D Carr
10. Proposed parking meter drawings	x	D Carr
11. Project map (w. north arrow), showing bike routes, STOP signs, signals, Muni routes, and grades	x	V Chong
12. Existing conditions Synchro analysis	x	D Carr
13. Proposed conditions Synchro analysis	x	D Carr
14. Collision history	x	J Molina

Prepared by: Daniel Carr

Date: 2/11/2021

Project History

The Tenderloin has the highest rate of severe and fatal pedestrian injuries in the City. Every street in the neighborhood is part of the Vision Zero High Injury Network, or the 13 percent of streets that account for 75 percent of severe traffic injuries and fatalities. In October 2018, a coalition of Tenderloin community groups wrote to Ed Reiskin, demanding quicker action for traffic safety on community streets. SFMTA responded with a set of commitments to the group including:

- Co-leading a task force with the Tenderloin community focused on traffic safety
- Community engagement and implementation of quick-build projects on Taylor Street and future quick-build corridors
- Paint and signal timing improvements across the neighborhood to ensure consistent safety treatments at all Tenderloin intersections.

In addition to these commitments, in June 2019, the SFMTA Board of Directors passed a resolution that enables the SFMTA to deliver quick-build projects in a more efficient and expedited manner by streamlining project delivery. The SFMTA committed to delivering 15 quick-build projects through 2020, including Leavenworth Street.

In early 2020, the Leavenworth Quick-Build was put on hold for project staff to support COVID-19 needs in the Tenderloin community. The project team resumed the Leavenworth Street Quick-Build in the fall of 2020.

Project Overview

The San Francisco Municipal Transportation Agency (SFMTA), will implement a quick-build project on Leavenworth Street, between McAllister Street and Post Street. The Leavenworth Street Quick-Build project aims to:

- Improve traffic safety on Leavenworth Street
- Improve parking and loading conditions
- Reduce number of conflicts between those who walk, bike, take transit, and drive on the corridor

The project is in response to the community's demand for increase investment and traffic safety solutions in the Tenderloin neighborhood. The project is part of the Vision Zero quick-build initiative to quickly implement safety improvements on the High-Injury Network.

The project area extends along Leavenworth Street between McAllister Street and Post Street in the Tenderloin neighborhood. Leavenworth Street is a northbound one-way road with generally 44.75-foot wide roadway and generally 12 feet wide sidewalks on both sides of the street. There are three vehicle travel lanes heading northbound and curbside metered parking on both sides of the street. Metered parking ends at Geary Street and becomes Residential Permit Parking between Geary and Post streets. Some of the cross streets are one-way streets and all intersections are signalized. There are 11 passenger loading zones, 13 commercial loading spaces, 101 general metered parking stalls, and one disable parking space in the project area.

The Muni 27 Bryant bus route travels inbound on Leavenworth between Ellis Street and Jackson Street. An existing bus stop zone located near side at O'Farrell Street, Geary Street, and Post Street serves Muni 27. The 27-Bryant Safety Project proposes to install transit bulbs at all three existing stops in late 2021. As part of the COVID-19 Core Service Plan, the 27 Bryant will be in service with a route realignment in January 2021. The realigned route will run on Leavenworth Street from McAllister to Washington streets. A new near side flag stop will be installed at Turk Street within the project boundaries.

Please see Leavenworth's Collision History on page 42 of TASC packet.

Timeline

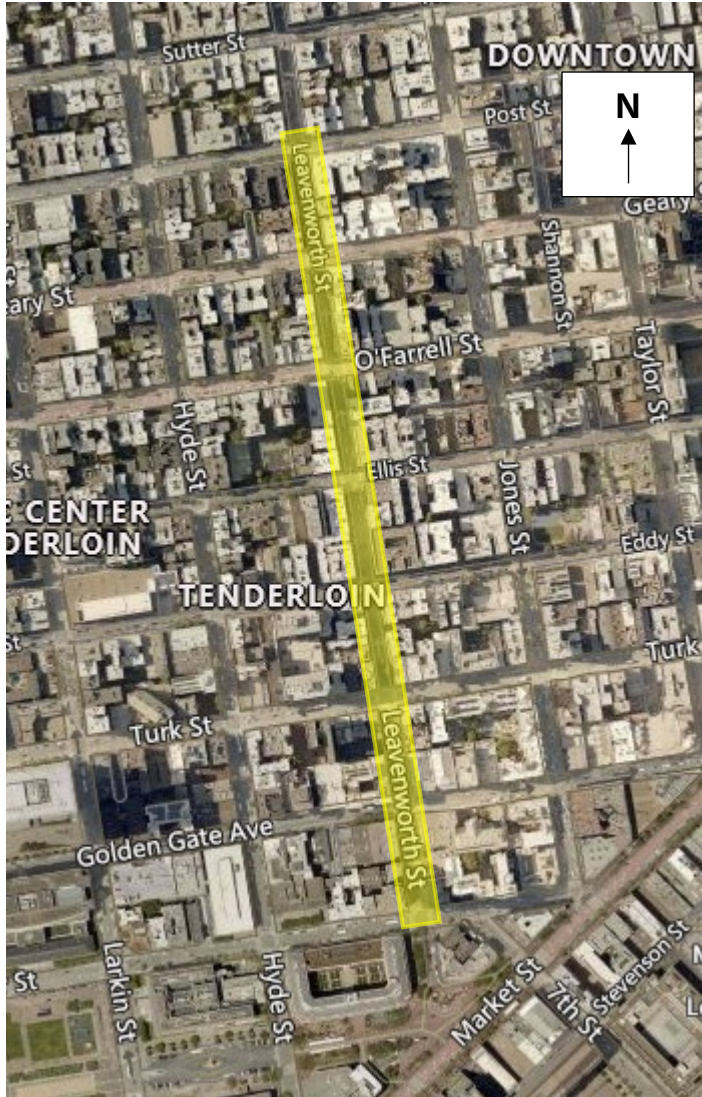
October 2020: inform community about quick-build projects and draft quick-build designs

November 2020: attend community meeting and present quick-build toolkit

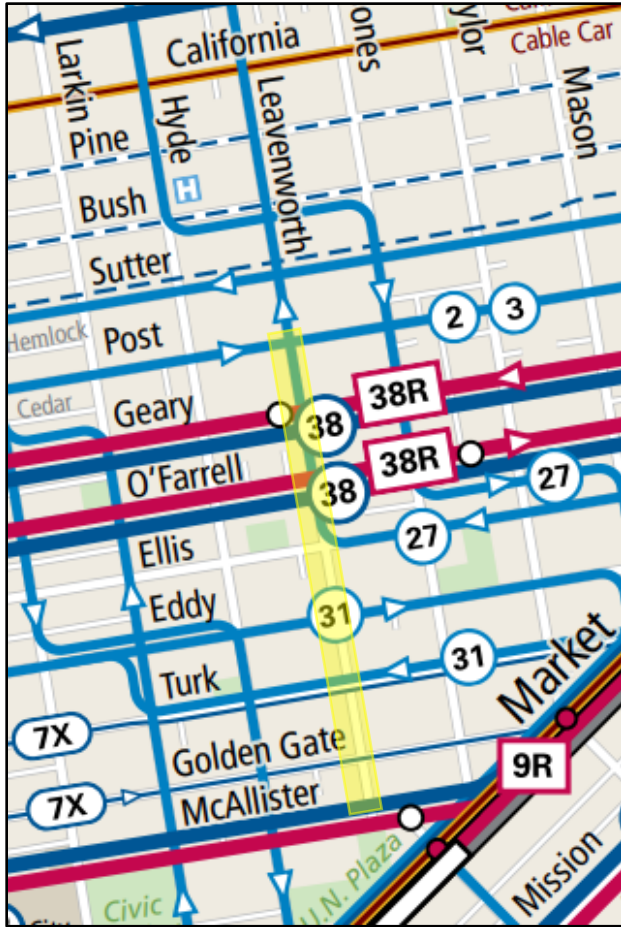
December 2020/January 2021: present quick-build options and select preferred alternative

March 2021: public hearing

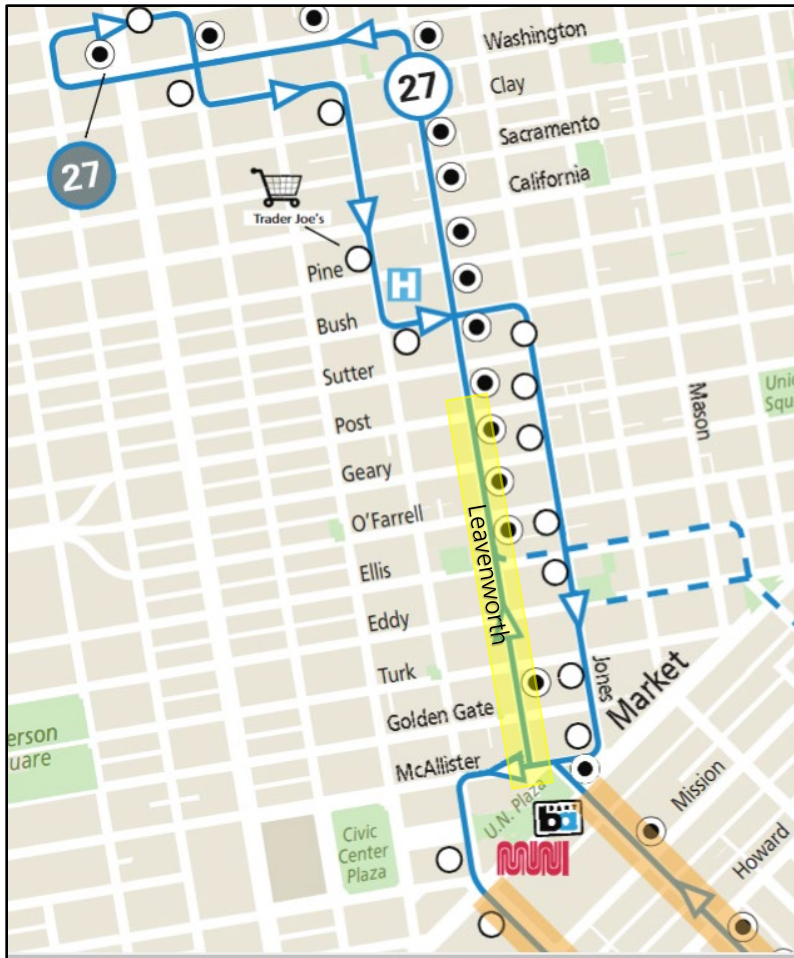
Project Area Map



Muni Map



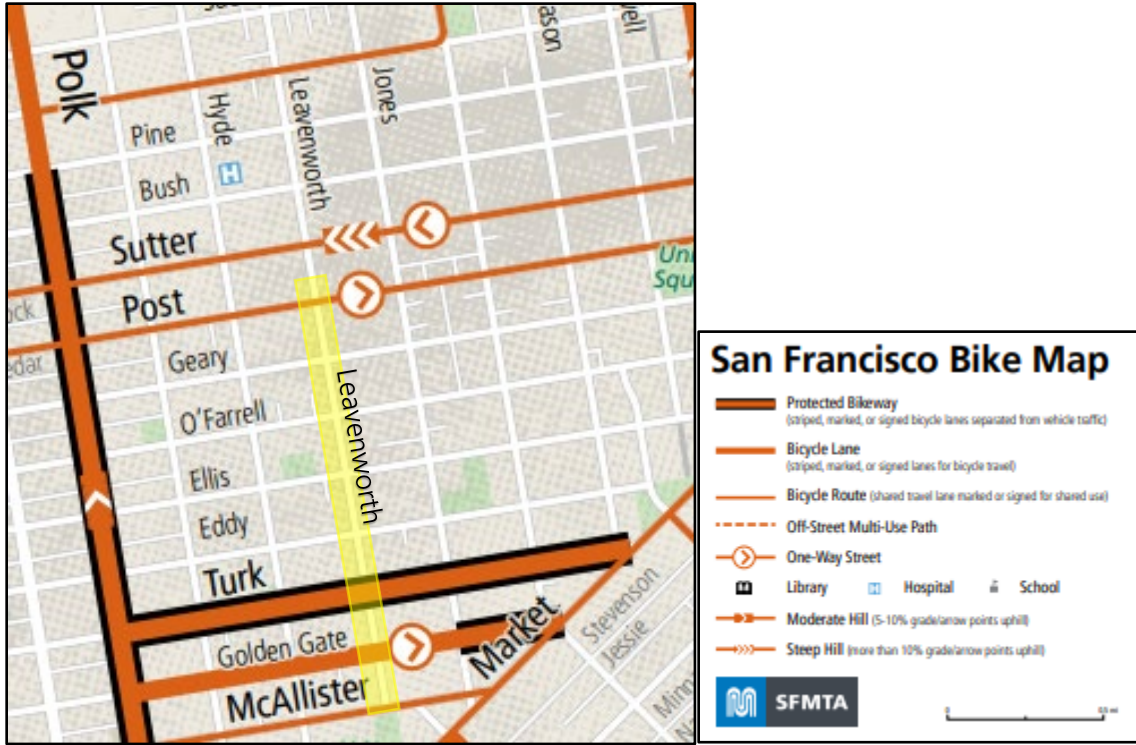
Modified Muni Route Map for 27-Bryant (effective 1/23/21)



Temporary 27 Bryant Modified Route
Ruta de Bryant modificada temporal 27
27號巴士臨時改變的路綫
January 23, 2021

-  Terminal | La Terminal | 終點站
-  Established Route | Ruta establecida | 已開闢的路綫
-  Discontinued Route | Ruta descontinuada | 取消的路綫
-  Inbound Stops (to Jackson) | Paradas entrantes (hacia Jackson) | 進城方向車站 (前往Jackson街)
-  Outbound Stops (to Mission) | Paradas salientes (hacia Mission) | 出城方向車站 (前往Mission街)
-  Temporary Emergency Transit Lanes on 7th/8th Sts | Carriles Temporales de Tránsito de Emergencia en las calles 7th y 8th | 在7街和8街上的臨時緊急公交專行車道
-  Grocery Stores | Supermercados | 雜貨店

Bike Map



Intersection Controls




Photos

Existing condition photos:



Leavenworth at Ellis Street



Leavenworth Street between Turk and Eddy Streets (southbound view)



Leavenworth Street at Turk Street



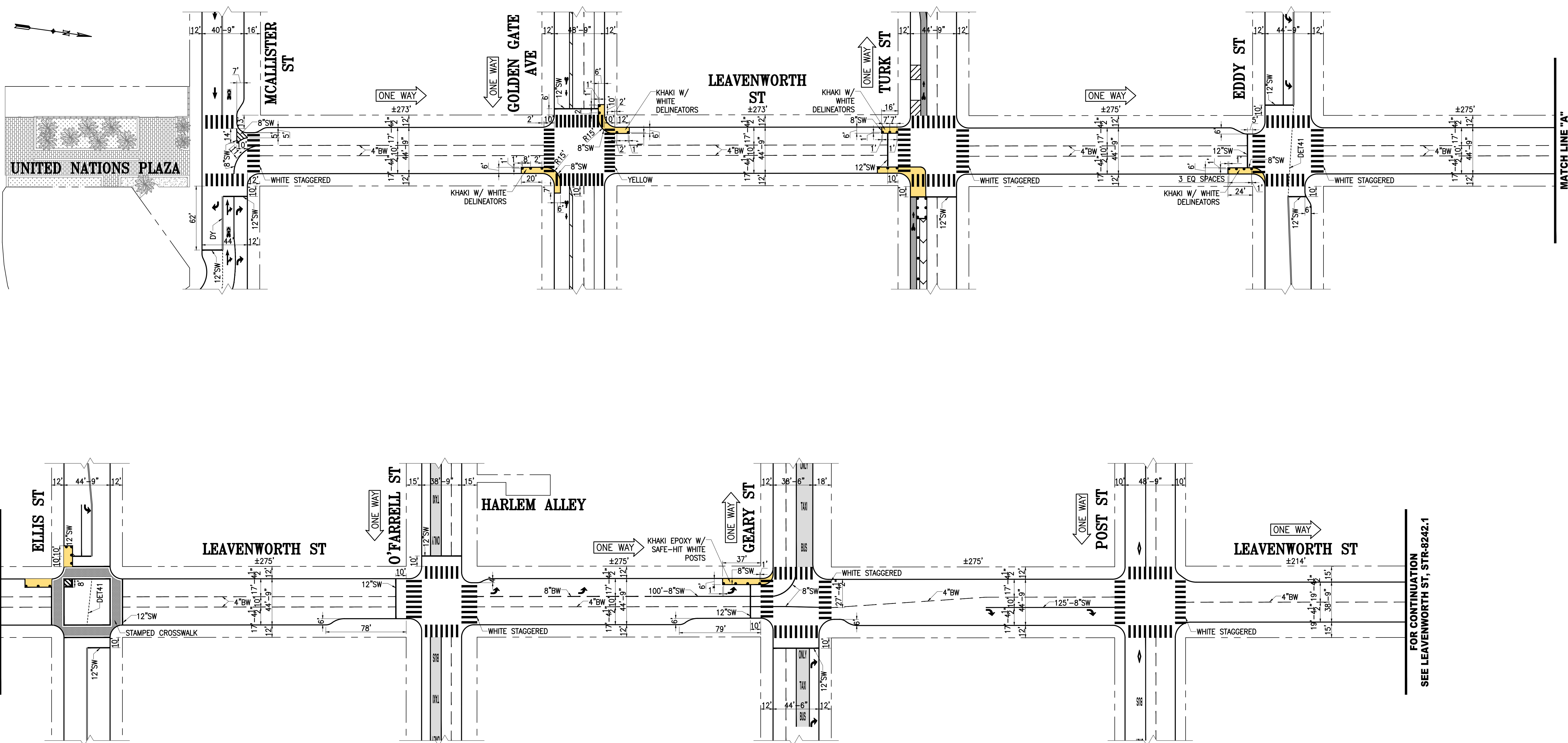
Leavenworth Street at Golden Gate Avenue



Leavenworth Street at Turk Street



Leavenworth Street between Turk and Eddy Streets(north bound view)



NO.	DATE	DESCRIPTION	BY	APP
02/03/21		INSTALLED LEFT-TURN LANE @ GEARY;	D.MACKOWSKI	M.VELASCO
		PER FIELD: O'FARRELL-ADDED BULB; MCALLISTER-REMOVED DEL		
02/10/20		PER FIELD UPDATES	D.CARR	M.GROWNEY
		DESCRIPTION		

TABLE OF REVISIONS
CHECK WITH TRACING TO SEE IF YOU HAVE LATEST REVISION



SFMTA



SUPERSEDES PARTIAL LEAVENWORTH ST STR-2178 REV31		APPROVED MIKE SALLABERRY 10/23/20	
DRAWN: G.GALURA	DATE: 01/17/20	SENIOR ENGINEER	DATE:
CHECKED: P.STANIS	DATE: 02/10/20	MIKE SALLABERRY FOR RICARDO OLEA 10/23/20	CITY TRAFFIC ENGINEER

SCALE:
1" = 50'

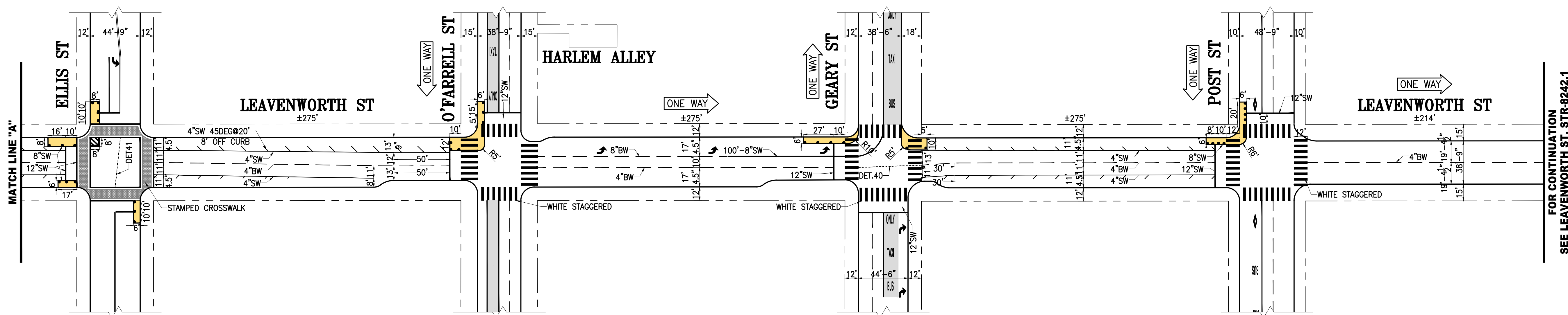
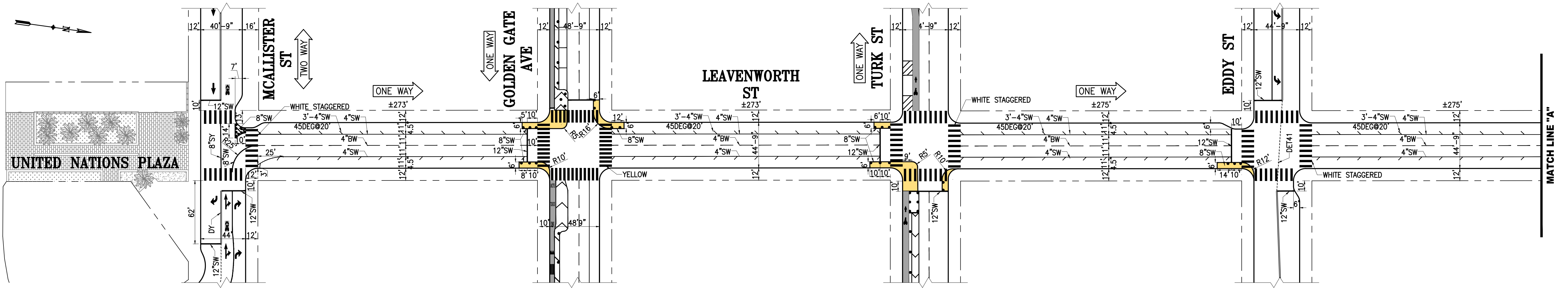
SHEET/SHEETS:

CONTRACT NO.
DRAWING NO.
STR-8242
FILE NO.
REV. NO.
1

TRAFFIC STRIPING

**LEAVENWORTH STREET
McALLISTER STREET TO SUTTER STREET**

FILE NAME:
DATE: --/--/--



FOR CONTINUATION
SEE LEAVENWORTH ST, STR-8242.1

NO.	DATE	DESCRIPTION	BY	APP
02/10/20		PER FIELD UPDATES	D.CARR	M.GROWNEY
TABLE OF REVISIONS				
CHECK WITH TRACING TO SEE IF YOU HAVE LATEST REVISION				



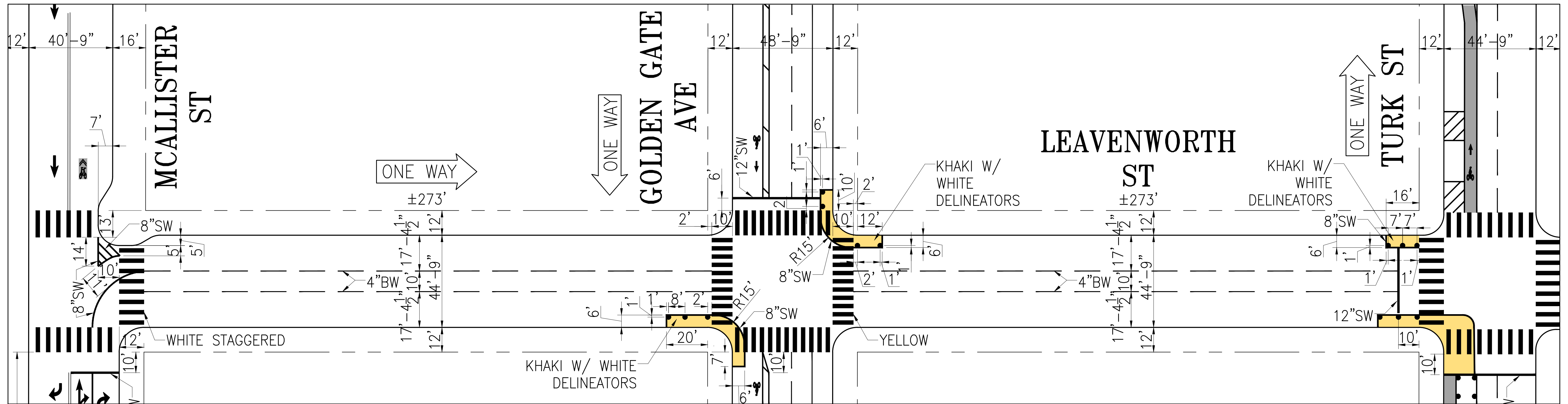
SUPERSEDES PARTIAL LEAVENWORTH ST STR-2178 REV31		APPROVED		SCALE: 1" = 50'
DRAWN: G.GALURA	DATE: 01/17/20	SENIOR ENGINEER	DATE:	SHEET/SHEETS:
CHECKED: P.STANIS	DATE: 02/10/20	CITY TRAFFIC ENGINEER	DATE:	

PROPOSED TRAFFIC STRIPING
LEAVENWORTH STREET
McALLISTER STREET TO SUTTER STREET

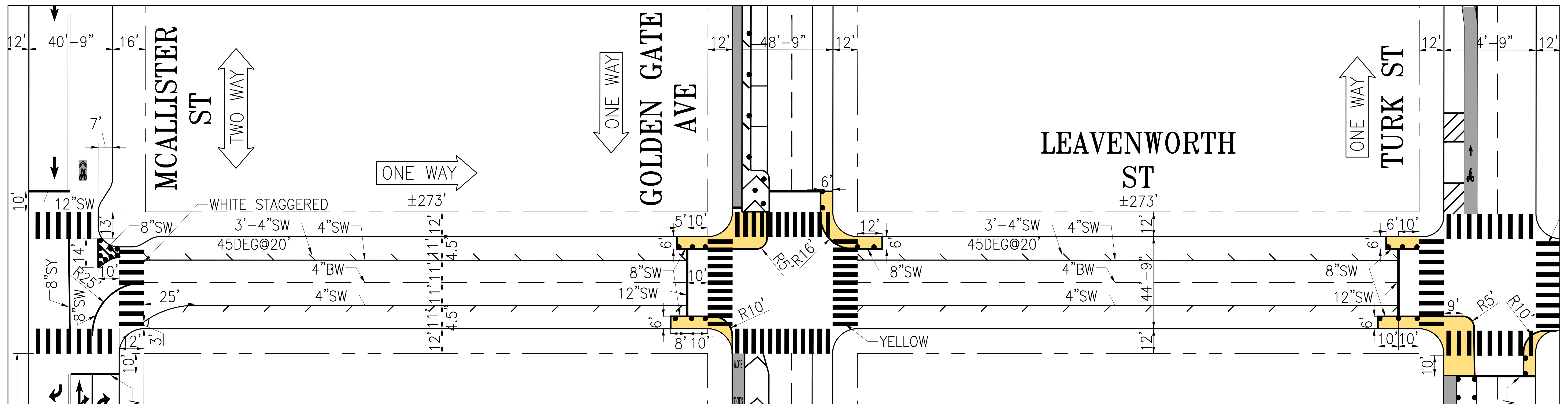
CONTRACT NO.
DRAWING NO. STR-8242
FILE NO.
REV. NO. 0

FILE NAME:
DATE: --/--/--

EXISTING STRIPING



PROPOSED STRIPING



NO.	DATE	DESCRIPTION	BY	APP
TABLE OF REVISIONS				
CHECK WITH TRACING TO SEE IF YOU HAVE LATEST REVISION				



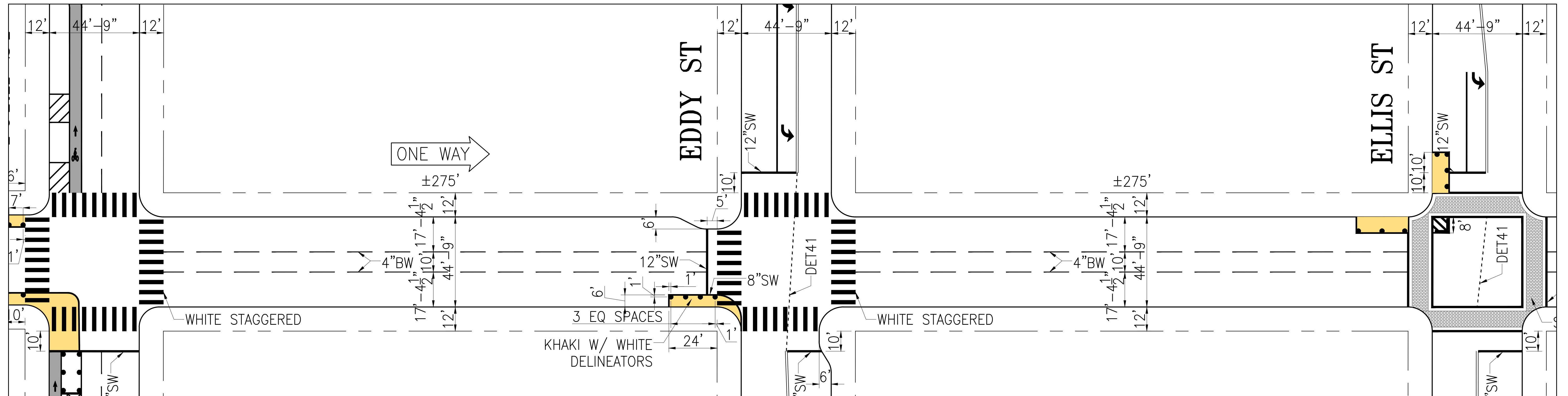
DRAWN:		DATE:		APPROVED		SCALE:	
CHECKED:		DATE:		SENIOR ENGINEER		1:25	
				CITY TRAFFIC ENGINEER		SHEET/SHEETS:	

EXISTING AND PROPOSED
TRAFFIC STRIPING

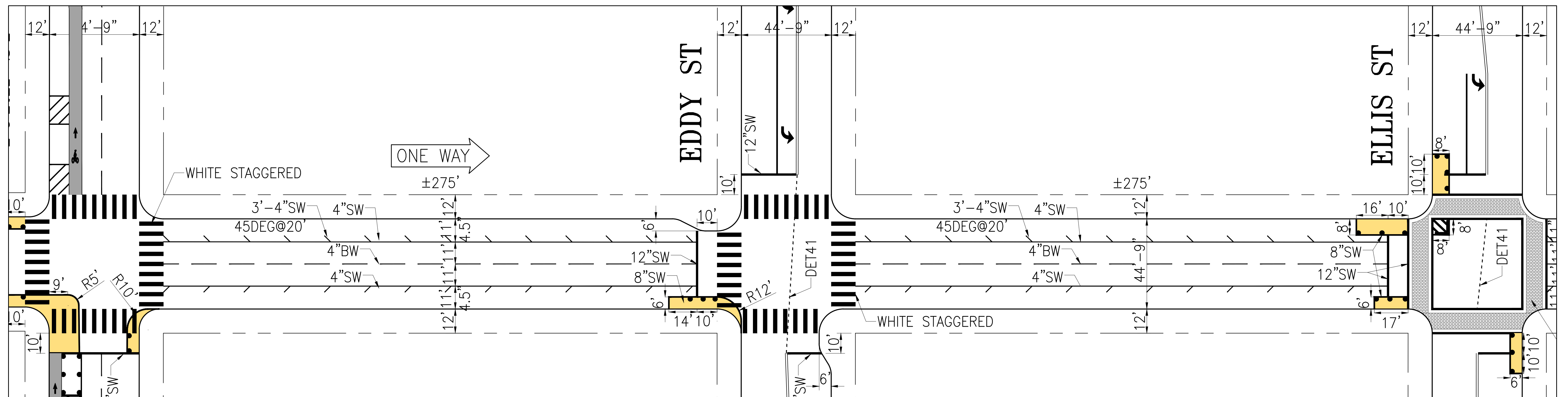
LEAVENWORTH STREET
MCALLISTER STREET TO TURK STREET

CONTRACT NO.
DRAWING NO.
FILE NO.
REV. NO.

EXISTING STRIPING



PROPOSED STRIPING

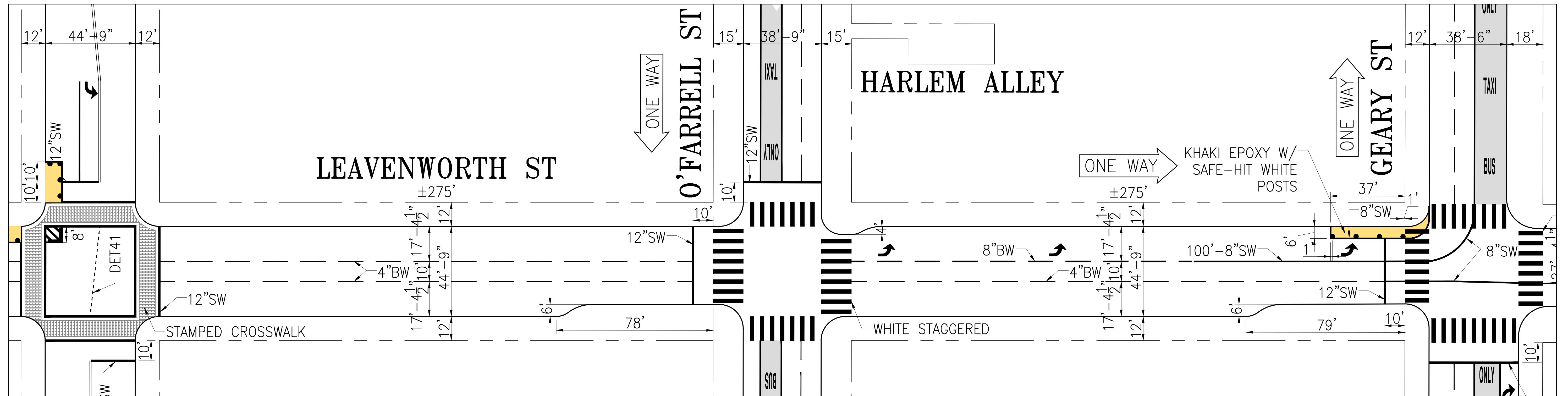


NO.	DATE	DESCRIPTION	BY	APP
TABLE OF REVISIONS				
CHECK WITH TRACING TO SEE IF YOU HAVE LATEST REVISION				

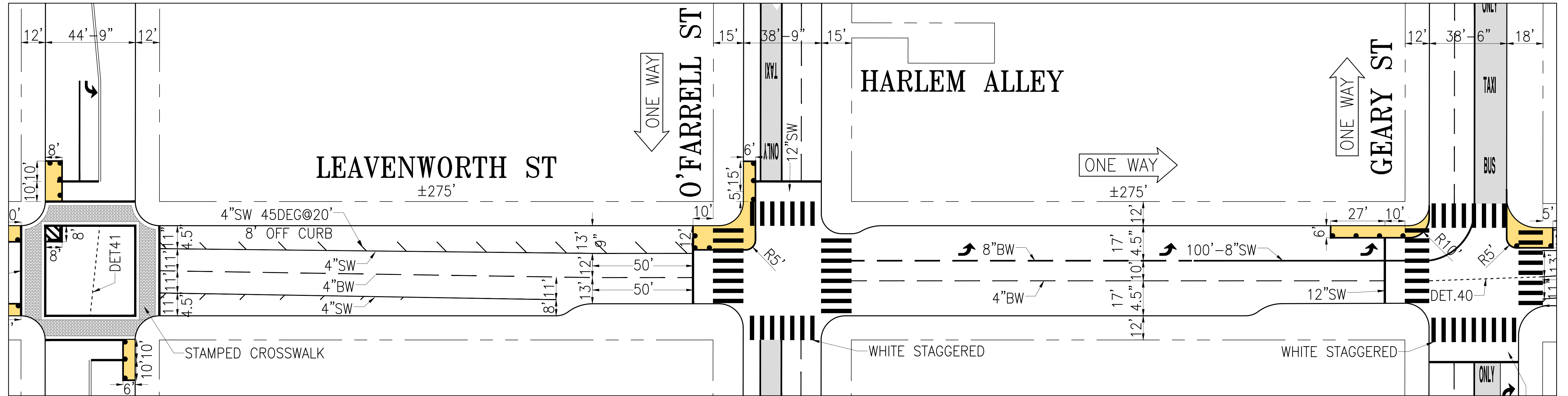
DRAWN:		DATE:		APPROVED		SCALE:	
CHECKED:		DATE:		SENIOR ENGINEER		1:25	
				CITY TRAFFIC ENGINEER		SHEET/SHEETS:	

EXISTING AND PROPOSED TRAFFIC STRIPING		CONTRACT NO.
LEAVENWORTH STREET TURK STREET TO ELLIS STREET		DRAWING NO.
		FILE NO.
		REV. NO.

EXISTING STRIPING



PROPOSED STRIPING



NO.	DATE	DESCRIPTION	BY	APP
TABLE OF REVISIONS				
CHECK WITH TRACING TO SEE IF YOU HAVE LATEST REVISION				



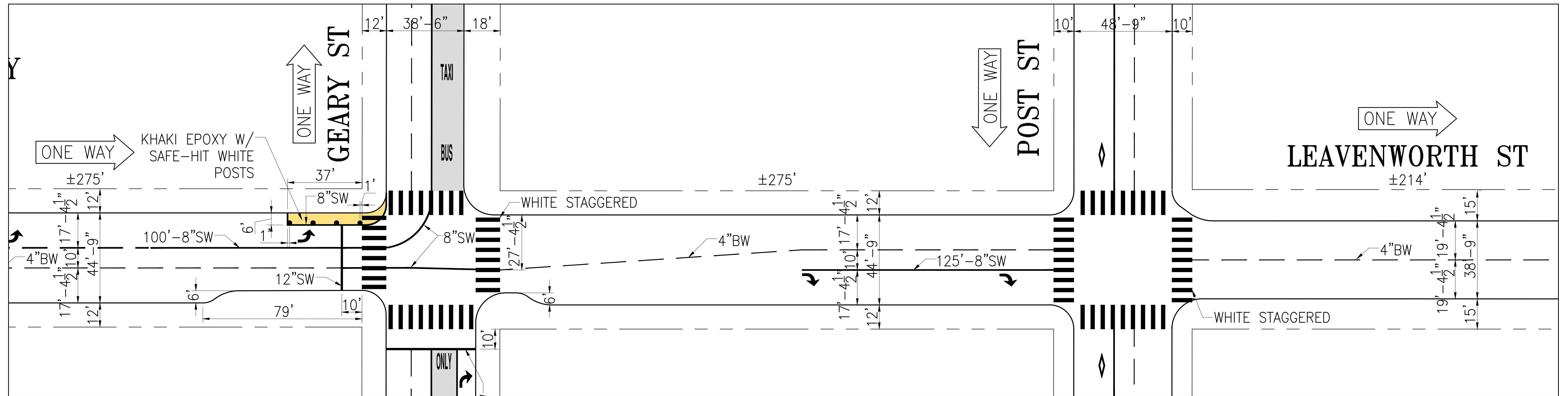
DRAWN:		DATE:		APPROVED		SCALE:	
CHECKED:		DATE:		SENIOR ENGINEER		1:25	
				CITY TRAFFIC ENGINEER		SHEET/SHEETS:	

EXISTING AND PROPOSED TRAFFIC STRIPING

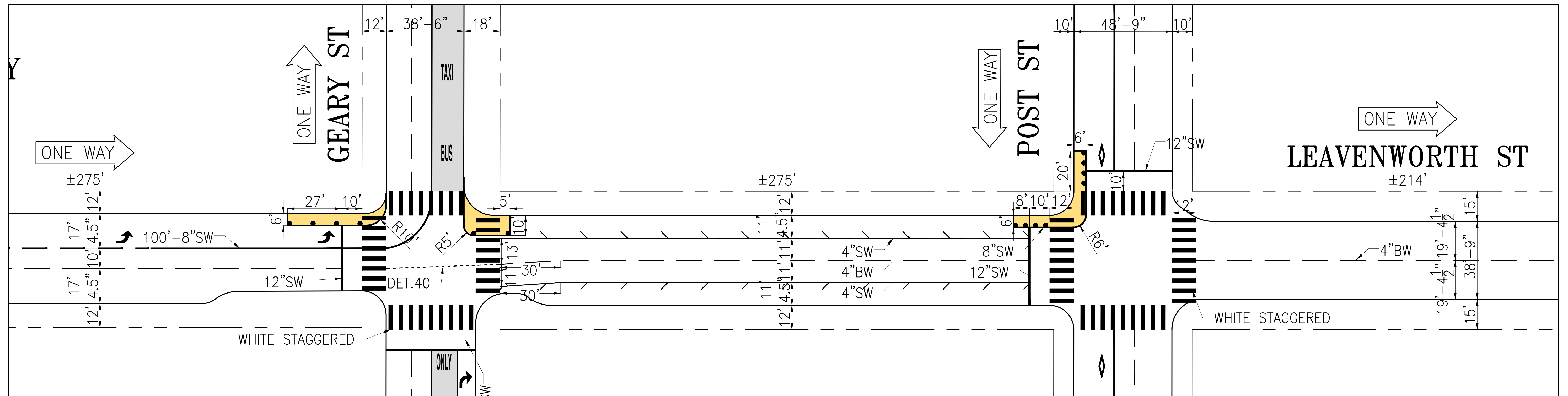
LEAVENWORTH STREET
ELLIS STREET TO GEARY STREET

CONTRACT NO.
DRAWING NO.
FILE NO.
REV. NO.

EXISTING STRIPING



PROPOSED STRIPING



NO.	DATE	DESCRIPTION	BY	APP
TABLE OF REVISIONS				
CHECK WITH TRACING TO SEE IF YOU HAVE LATEST REVISION				

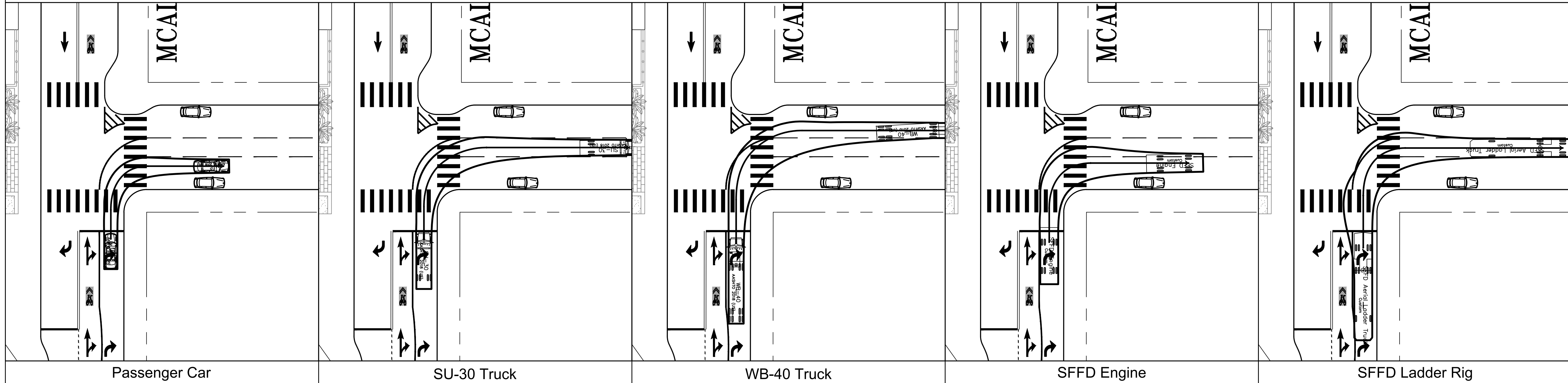


DRAWN:		DATE:		APPROVED		SCALE:	
CHECKED:		DATE:		SENIOR ENGINEER		1:25	
				CITY TRAFFIC ENGINEER		SHEET/SHEETS:	

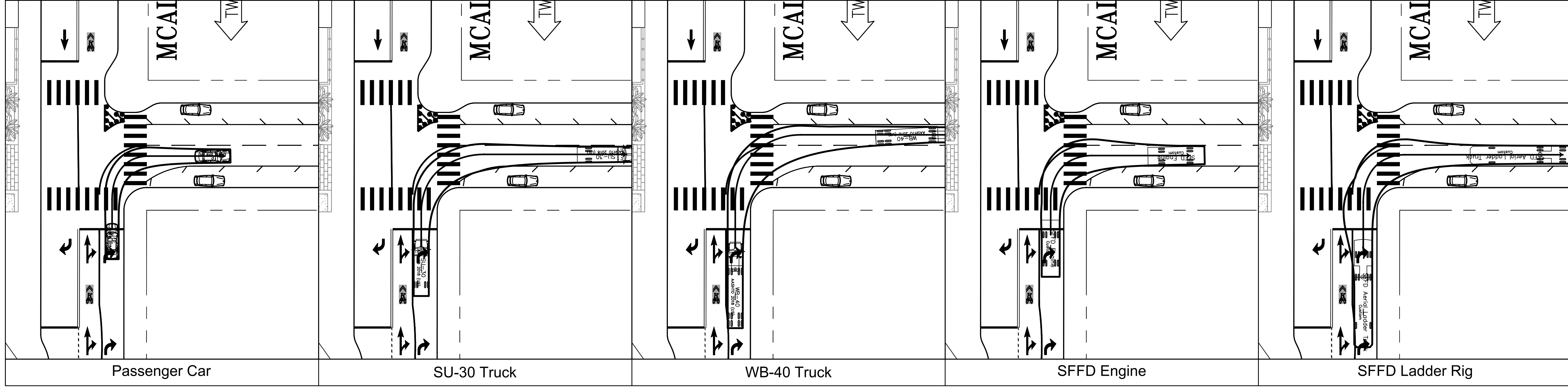
EXISTING AND PROPOSED TRAFFIC STRIPING
LEAVENWORTH STREET
GEARY STREET TO POST STREET

CONTRACT NO.
DRAWING NO.
FILE NO.
REV. NO.


Existing Turn Templates



Proposed Turn Templates



NO.	DATE	DESCRIPTION	BY	APP
TABLE OF REVISIONS				
CHECK WITH TRACING TO SEE IF YOU HAVE LATEST REVISION				



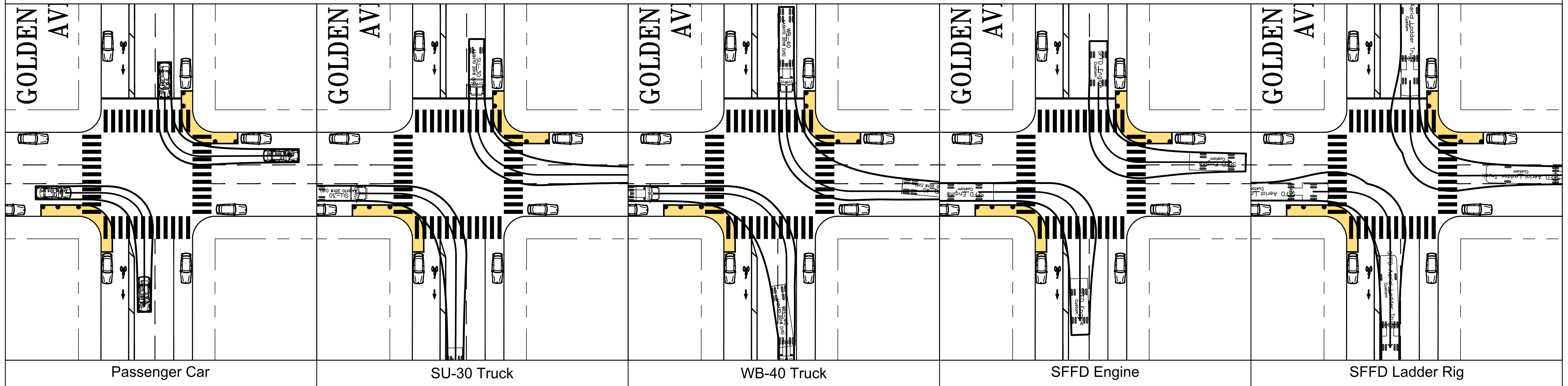
DRAWN:		DATE:		APPROVED		SCALE:	
CHECKED:		DATE:		SENIOR ENGINEER		SHEET/SHEETS:	
				CITY TRAFFIC ENGINEER			

LEAVENWORTH PEDESTRIAN SAFETY
QUICK-BUILD PROJECT

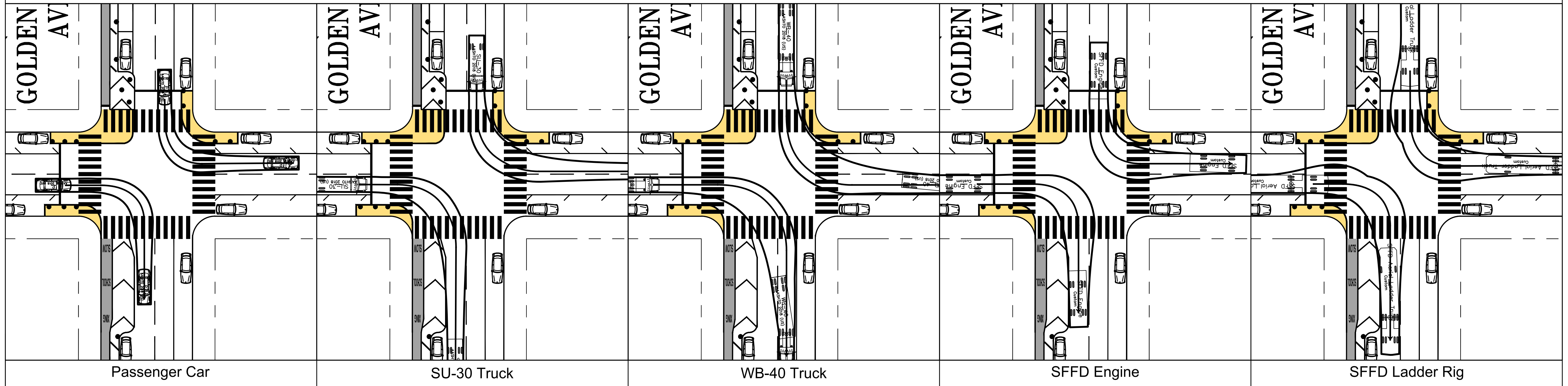
EXISTING AND PROPOSED TURN TEMPLATES
MCALLISTER STREET

CONTRACT NO.
DRAWING NO.
FILE NO.
REV. NO.


Existing Turn Templates



Proposed Turn Templates



NO.	DATE	DESCRIPTION	BY	APP
TABLE OF REVISIONS				
CHECK WITH TRACING TO SEE IF YOU HAVE LATEST REVISION				



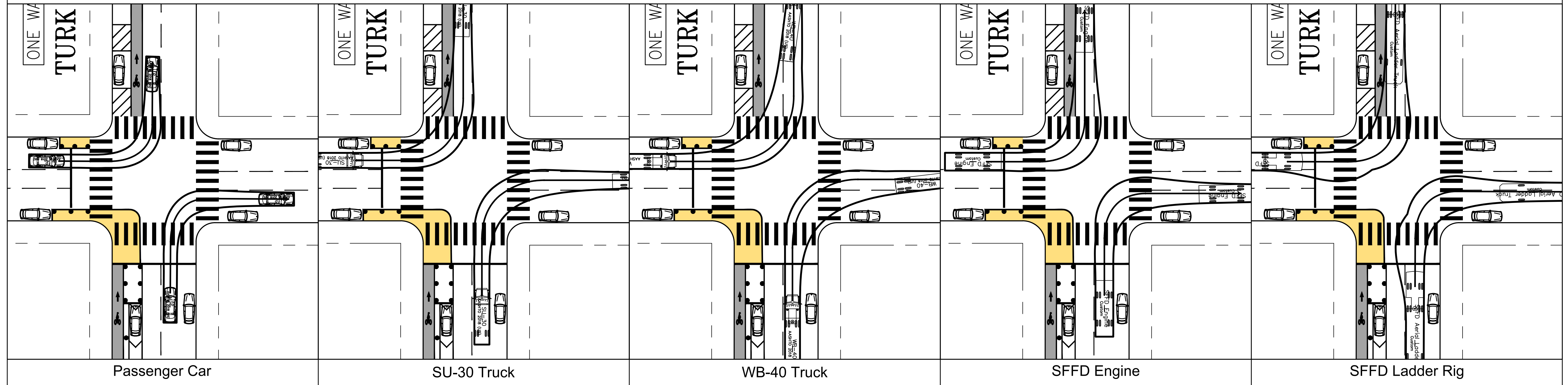
DRAWN:		DATE:		APPROVED		SCALE:	
CHECKED:		DATE:		SENIOR ENGINEER		SHEET/SHEETS:	
				CITY TRAFFIC ENGINEER		DATE:	

LEAVENWORTH PEDESTRIAN SAFETY
QUICK-BUILD PROJECT

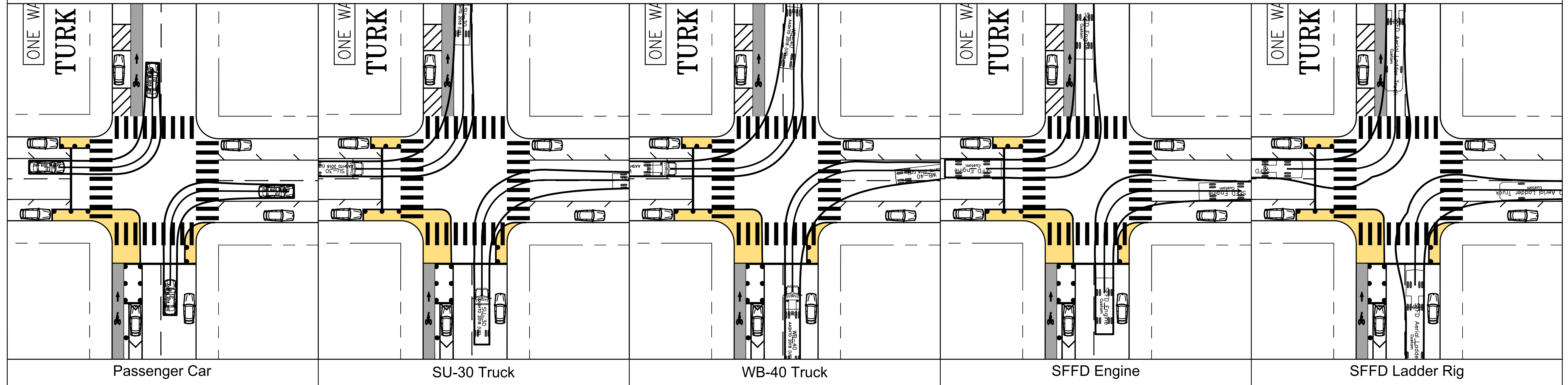
EXISTING AND PROPOSED TURN TEMPLATES
GOLDEN GATE AVENUE

CONTRACT NO.
DRAWING NO.
FILE NO.
REV. NO.

Existing Turn Templates



Proposed Turn Templates



NO.	DATE	DESCRIPTION	BY	APP
TABLE OF REVISIONS				
CHECK WITH TRACING TO SEE IF YOU HAVE LATEST REVISION				



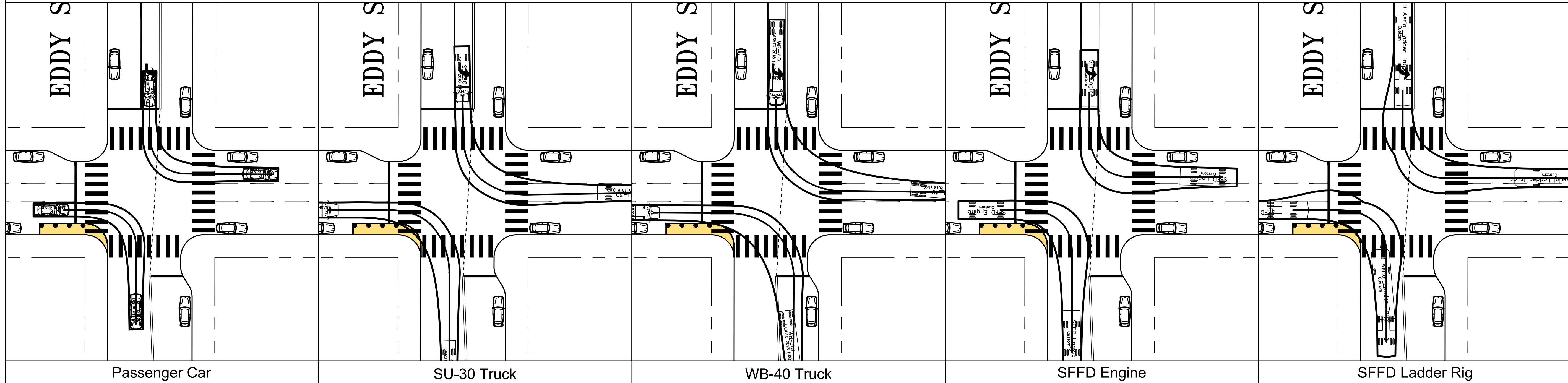
DRAWN:	DATE:	APPROVED	SCALE:
		SENIOR ENGINEER	DATE:
CHECKED:	DATE:		SHEET/SHEETS:
		CITY TRAFFIC ENGINEER	DATE:

LEAVENWORTH PEDESTRIAN SAFETY
QUICK-BUILD PROJECT

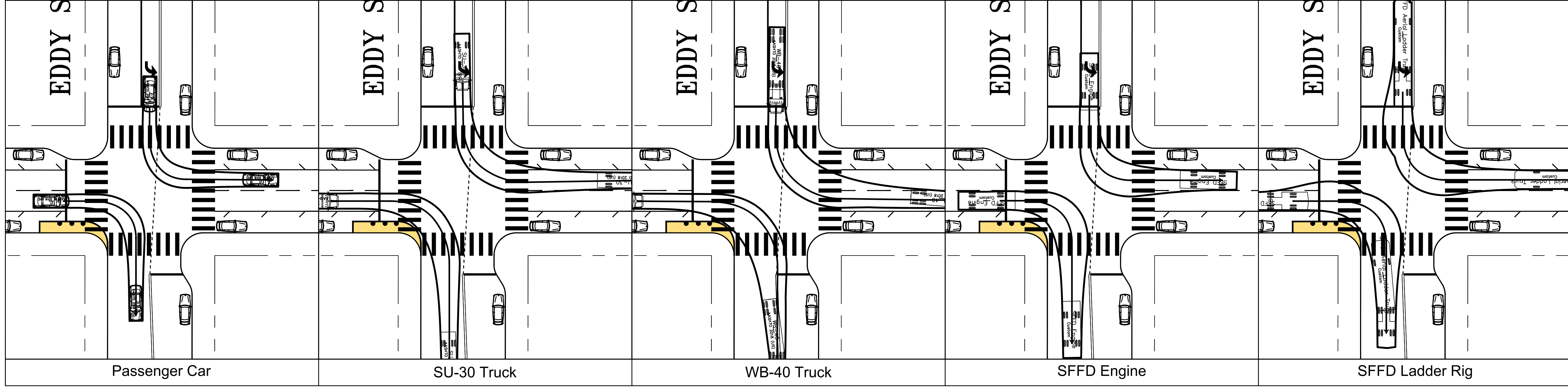
EXISTING AND PROPOSED TURN TEMPLATES
TURK STREET

CONTRACT NO.
DRAWING NO.
FILE NO.
REV. NO.

Existing Turn Templates



Proposed Turn Templates



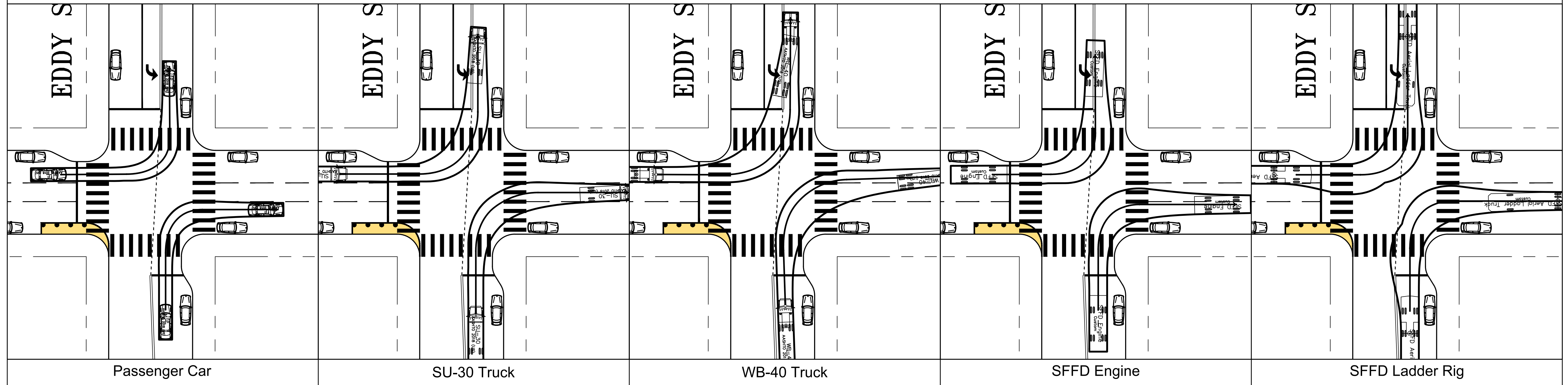
NO.	DATE	DESCRIPTION	BY	APP
TABLE OF REVISIONS				
CHECK WITH TRACING TO SEE IF YOU HAVE LATEST REVISION				



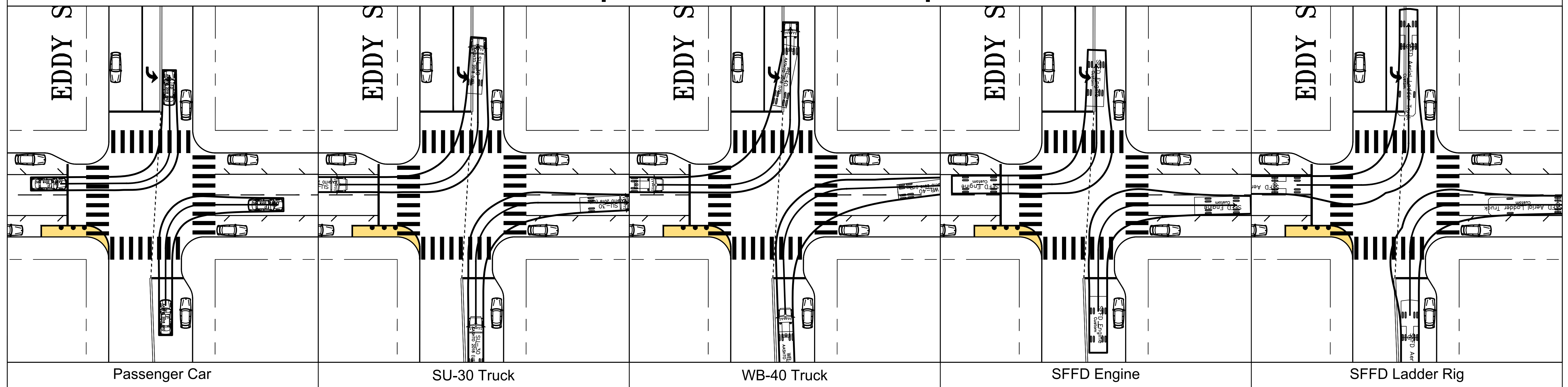
DRAWN:		DATE:		APPROVED		SCALE:	
CHECKED:		DATE:		SENIOR ENGINEER		DATE:	
				CITY TRAFFIC ENGINEER		DATE:	
				SHEET/SHEETS:			

LEAVENWORTH PEDESTRIAN SAFETY QUICK-BUILD PROJECT		CONTRACT NO.
EXISTING AND PROPOSED TURN TEMPLATES EDDY STREET		DRAWING NO.
		FILE NO.
		REV. NO.

Existing Turn Templates



Proposed Turn Templates



NO.	DATE	DESCRIPTION	BY	APP
TABLE OF REVISIONS				
CHECK WITH TRACING TO SEE IF YOU HAVE LATEST REVISION				



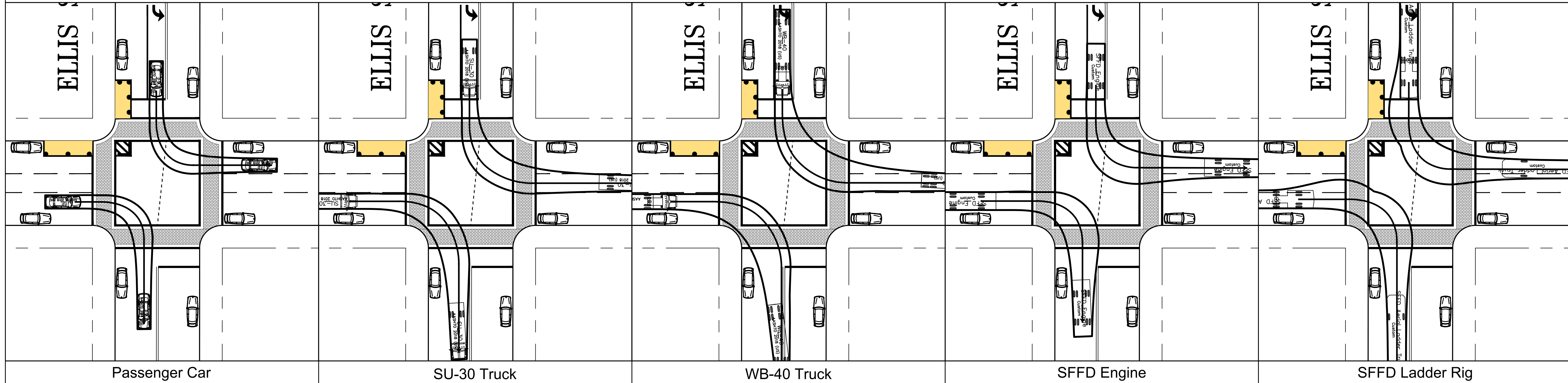
DRAWN:		DATE:		APPROVED		SCALE:	
CHECKED:		DATE:		SENIOR ENGINEER		DATE:	
				CITY TRAFFIC ENGINEER		DATE:	
				SHEET/SHEETS:			

LEAVENWORTH PEDESTRIAN SAFETY
QUICK-BUILD PROJECT

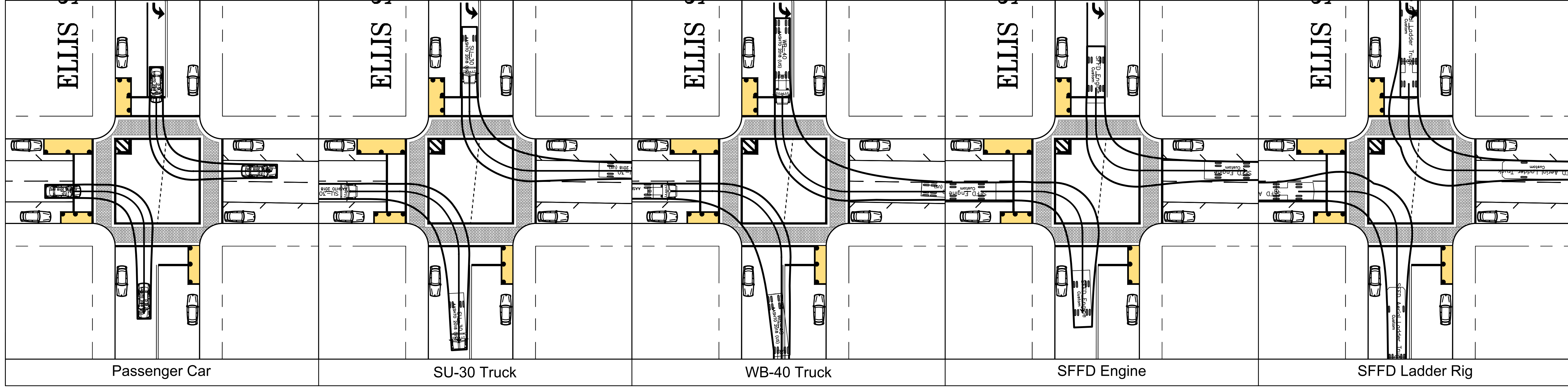
EXISTING AND PROPOSED TURN TEMPLATES
EDDY STREET

CONTRACT NO.
DRAWING NO.
FILE NO.
REV. NO.

Existing Turn Templates



Proposed Turn Templates



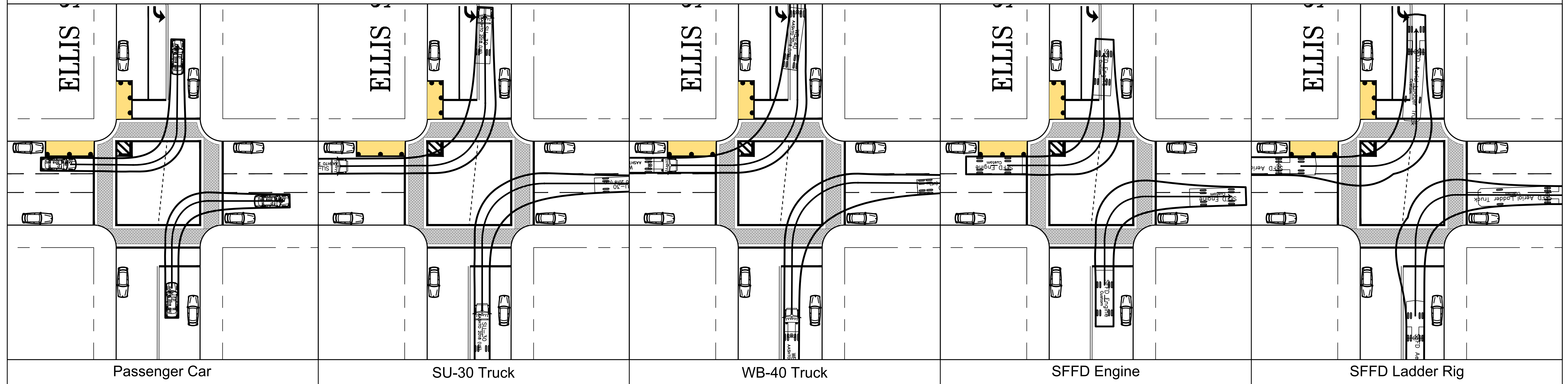
NO.	DATE	DESCRIPTION	BY	APP
TABLE OF REVISIONS				
CHECK WITH TRACING TO SEE IF YOU HAVE LATEST REVISION				



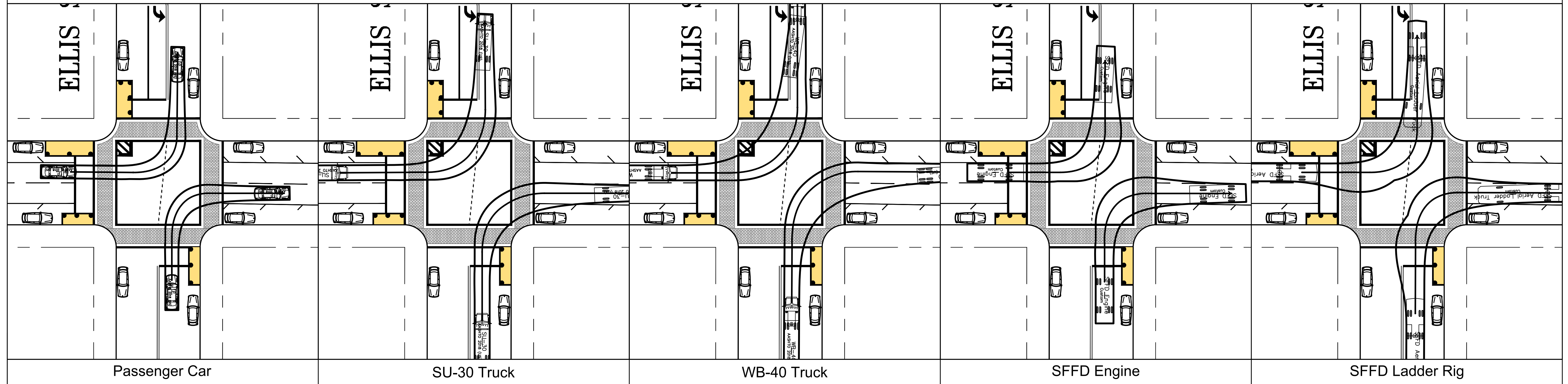
DRAWN:		DATE:		APPROVED		SCALE:	
CHECKED:		DATE:		SENIOR ENGINEER		DATE:	
				CITY TRAFFIC ENGINEER		DATE:	
				SHEET/SHEETS:			

LEAVENWORTH PEDESTRIAN SAFETY QUICK-BUILD PROJECT		CONTRACT NO.
EXISTING AND PROPOSED TURN TEMPLATES ELLIS STREET		DRAWING NO.
		FILE NO.
		REV. NO.

Existing Turn Templates



Proposed Turn Templates



NO.	DATE	DESCRIPTION	BY	APP
TABLE OF REVISIONS				
CHECK WITH TRACING TO SEE IF YOU HAVE LATEST REVISION				



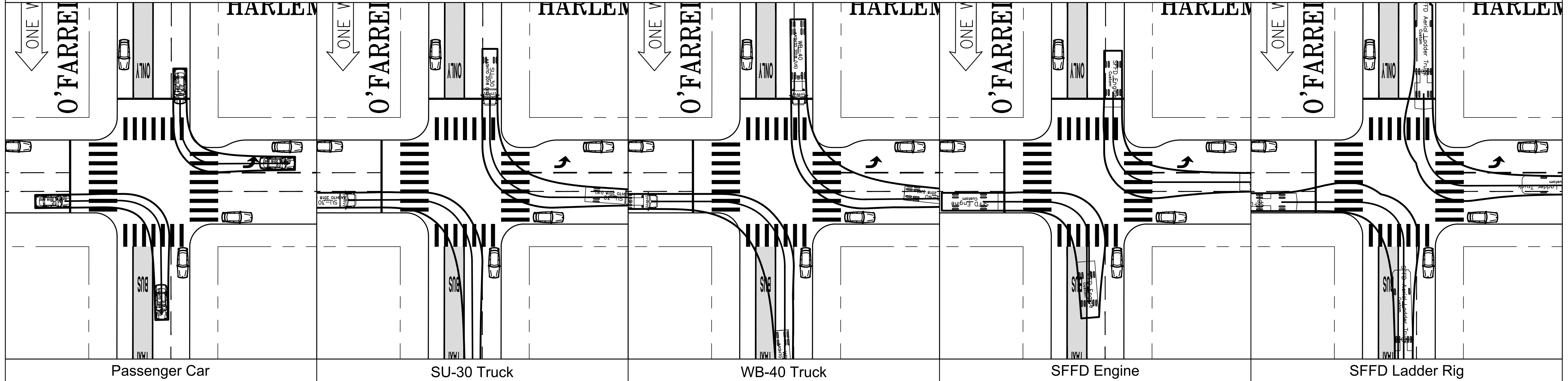
DRAWN:		DATE:		APPROVED		SCALE:	
CHECKED:		DATE:		SENIOR ENGINEER		DATE:	
				CITY TRAFFIC ENGINEER		DATE:	
				SHEET/SHEETS:			

LEAVENWORTH PEDESTRIAN SAFETY
QUICK-BUILD PROJECT

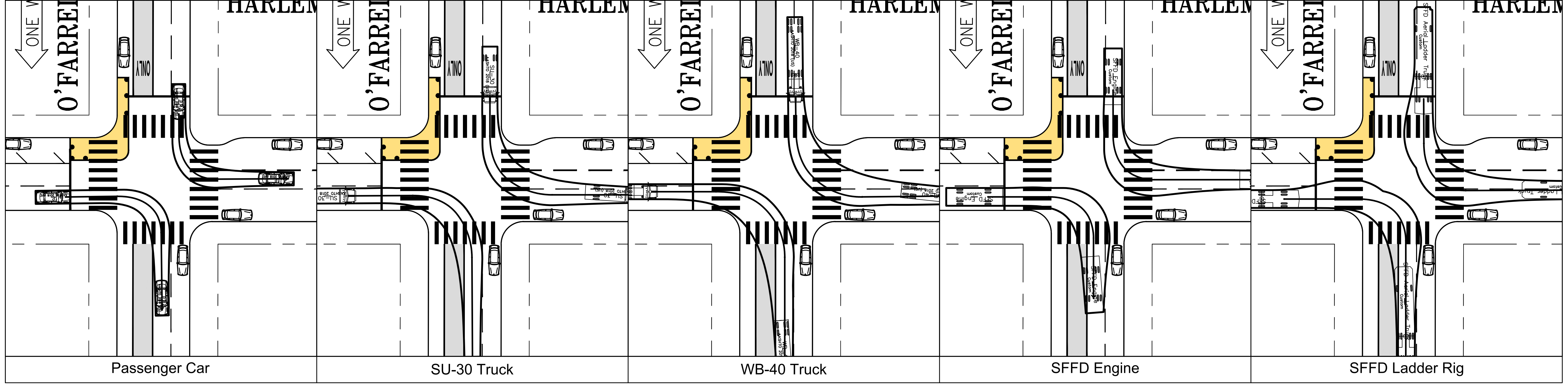
EXISTING AND PROPOSED TURN TEMPLATES
ELLIS STREET

CONTRACT NO.
DRAWING NO.
FILE NO.
REV. NO.

Existing Turn Templates



Proposed Turn Templates



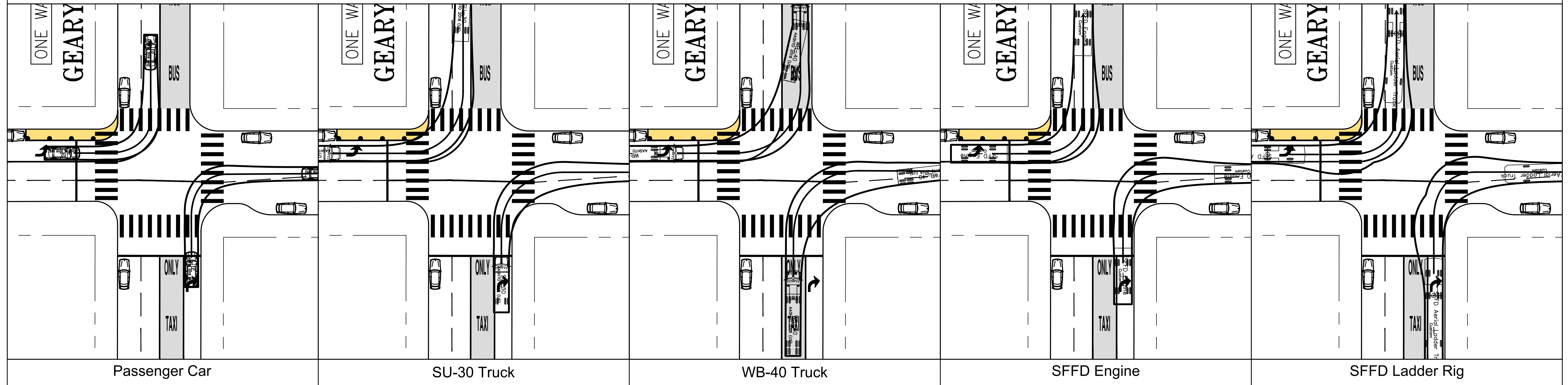
NO.	DATE	DESCRIPTION	BY	APP
TABLE OF REVISIONS				
CHECK WITH TRACING TO SEE IF YOU HAVE LATEST REVISION				



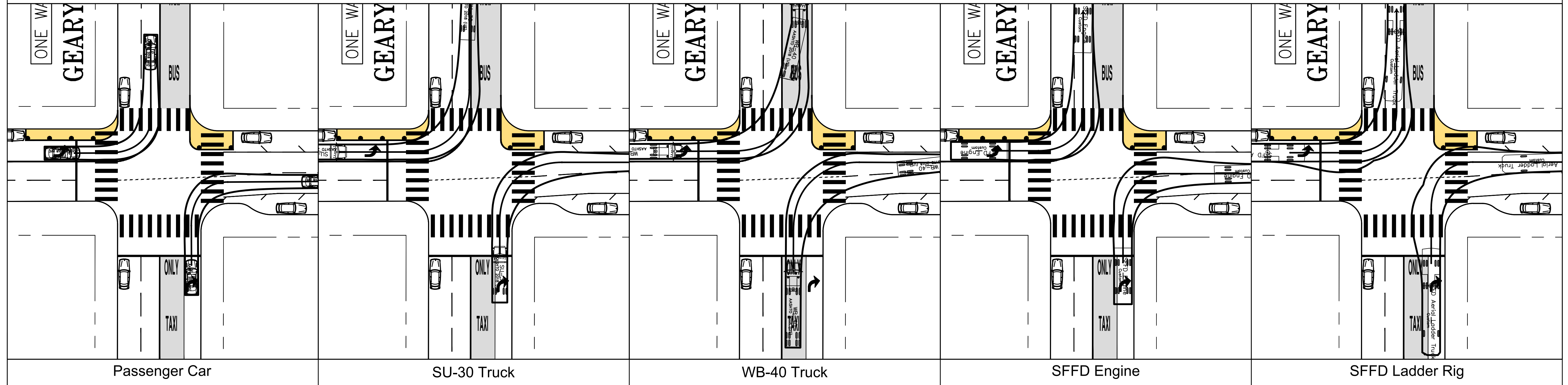
DRAWN:		DATE:		APPROVED		SCALE:	
CHECKED:		DATE:		SENIOR ENGINEER		DATE:	
				CITY TRAFFIC ENGINEER		DATE:	
				SHEET/SHEETS:			

LEAVENWORTH PEDESTRIAN SAFETY QUICK-BUILD PROJECT		CONTRACT NO.
EXISTING AND PROPOSED TURN TEMPLATES O'FARRELL STREET		DRAWING NO.
		FILE NO.
		REV. NO.

Existing Turn Templates



Proposed Turn Templates



NO.	DATE	DESCRIPTION	BY	APP
TABLE OF REVISIONS				
CHECK WITH TRACING TO SEE IF YOU HAVE LATEST REVISION				



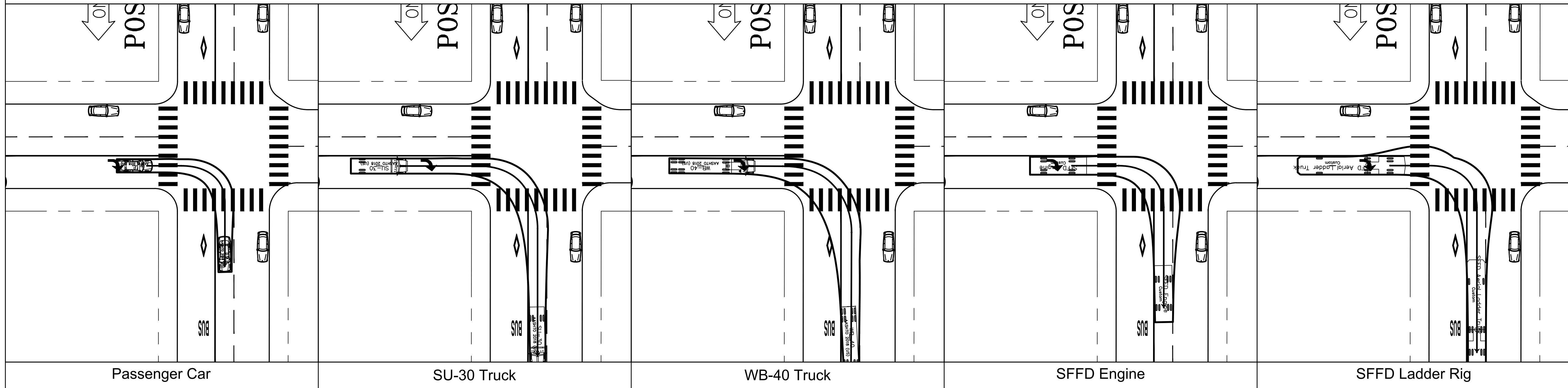
DRAWN:		DATE:		APPROVED		SCALE:	
CHECKED:		DATE:		SENIOR ENGINEER		SHEET/SHEETS:	
				CITY TRAFFIC ENGINEER			

LEAVENWORTH PEDESTRIAN SAFETY
QUICK-BUILD PROJECT

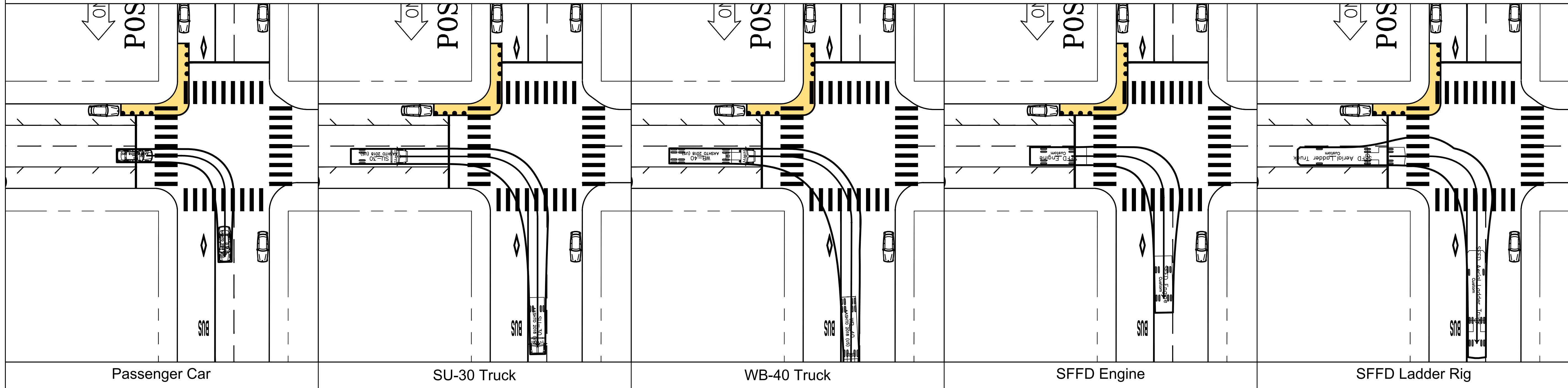
EXISTING AND PROPOSED TURN TEMPLATES
GEARY STREET

CONTRACT NO.
DRAWING NO.
FILE NO.
REV. NO.

Existing Turn Templates



Proposed Turn Templates

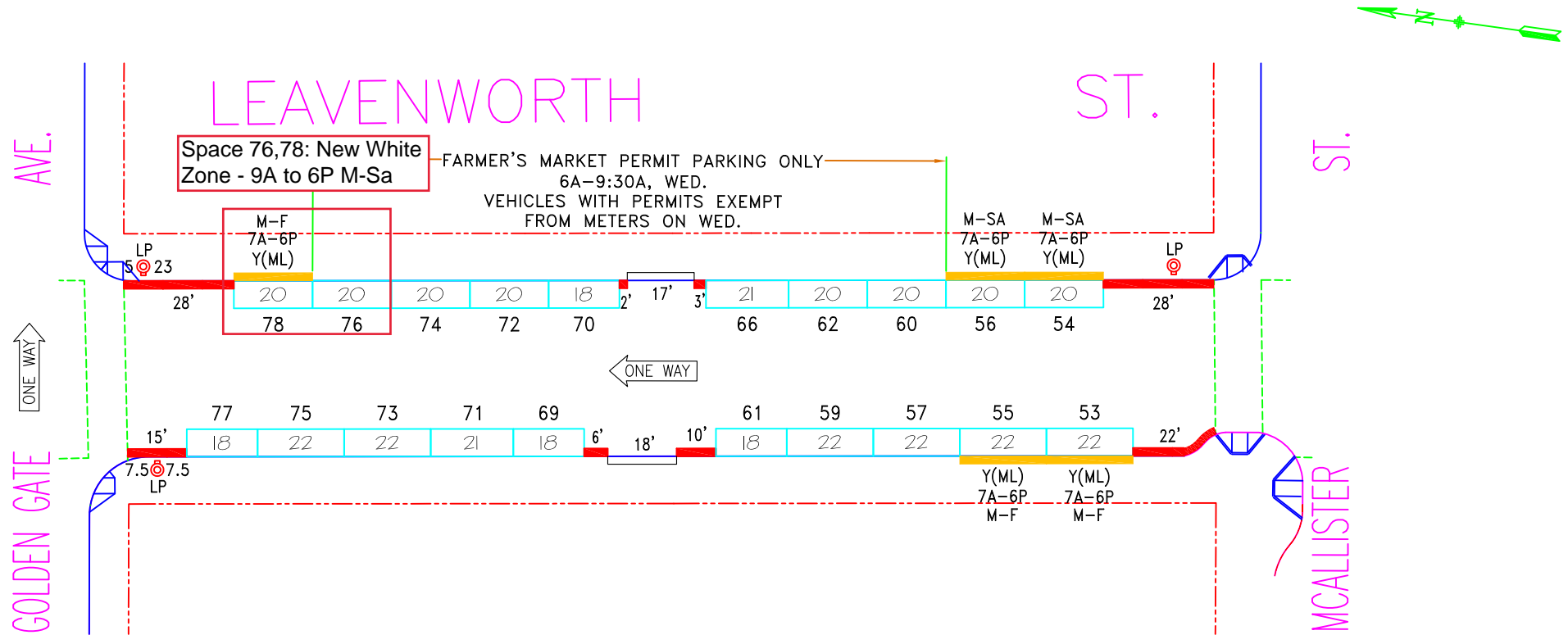


NO.	DATE	DESCRIPTION	BY	APP
TABLE OF REVISIONS				
CHECK WITH TRACING TO SEE IF YOU HAVE LATEST REVISION				




DRAWN:		DATE:		APPROVED		SCALE:	
CHECKED:		DATE:		SENIOR ENGINEER		DATE:	
				CITY TRAFFIC ENGINEER		DATE:	
				SHEET/SHEETS:			

LEAVENWORTH PEDESTRIAN SAFETY QUICK-BUILD PROJECT		CONTRACT NO.
EXISTING AND PROPOSED TURN TEMPLATES POST STREET		DRAWING NO.
		FILE NO.
		REV. NO.



NO.	REVISION DESCRIPTION	BY	DATE	DIR/RES	3	Est. FMPPPO for Wed. schedule -E/S	JB	7/20/12	12-084
1	Change #55 to Y(MTL) & Est. 22'RZ		8/9/11		4	Establish Redzone, MOS ML#80-E/S	JB	1/28/15	5331
2	Updated Per Field	JB	12/15/11		5	Restore meters#53-#61(Post const.)	JB	8/31/15	


SAN FRANCISCO MUNICIPAL TRANSPORTATION AGENCY
CITY AND COUNTY OF SAN FRANCISCO
 PARKING METER SPACES

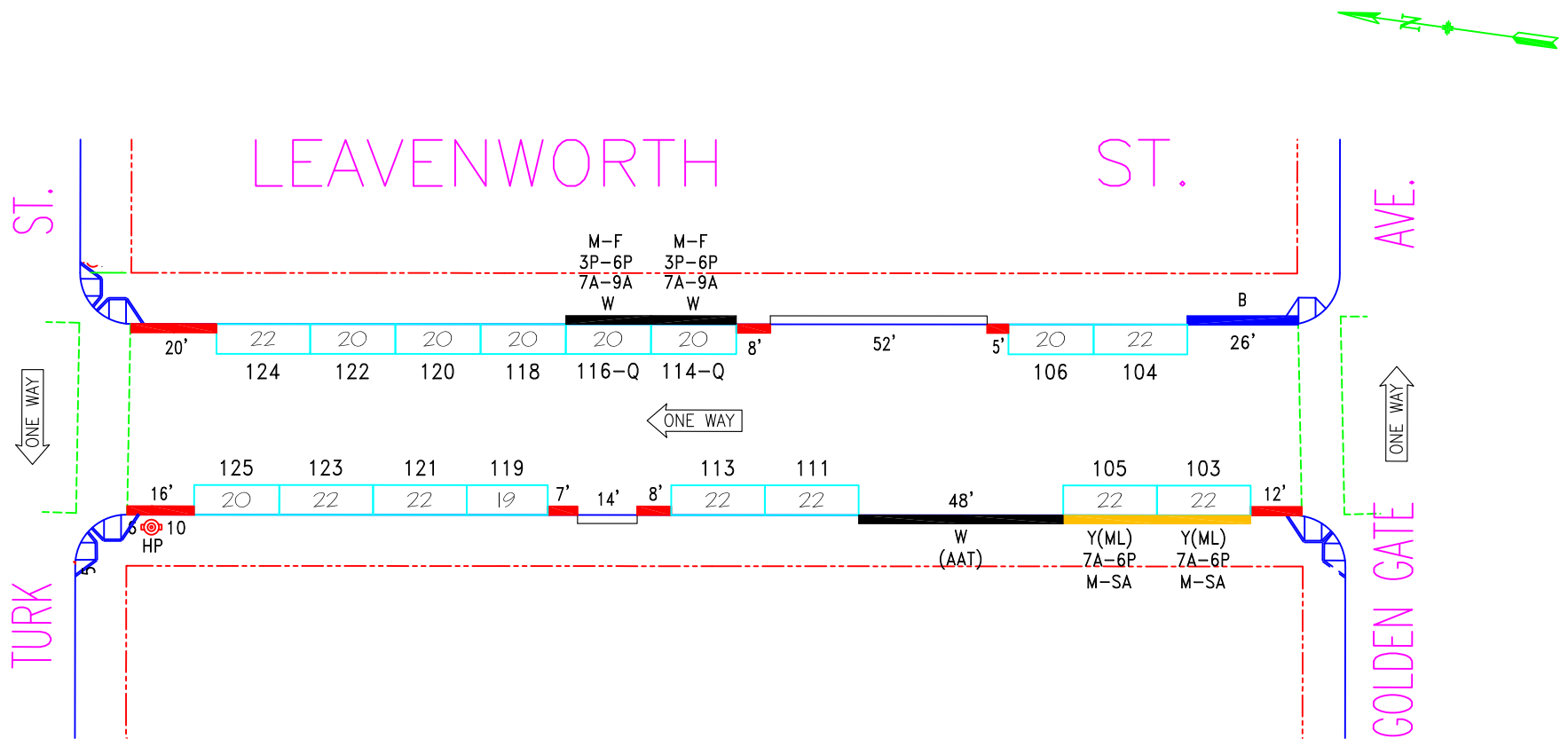
SIDE	TOW-AWAY		METER CT.		GENERAL				LOADING		METERED SPACES							TOTAL
	AM	PM	SS	MS	GMP	MC	TIMES	DAYS	ML	MTL	6-W	15 MIN	30 MIN	1 HR	2 HR	10 HR		
ODD			10		8		7A-6P	M-SA	2				2		8		10	
EVEN			10		7		7A-6P	M-SA	3						7		10	

LEAVENWORTH ST. (LEV - 546)
(50-100) BLOCK
 Meters 546-00XXy

McALLISTER ST. TO GOLDEN GATE AVE.

SCALE: **1" = 40'** DATE: **7/20/12** BY: **JB**

AREA
2



NO.	REVISION DESCRIPTION	BY	DATE	DIR/RES	3	4	5	6	7	8	9	10
1	Restore (5) #103-113, Post Const.	JB	11/14/12		Establish PT-PLZ#114-Q,116-Q, E/S	JB	5/9/16	5554				
2	Establish Red zone, MOS#126-E/S	JB	1/28/15	5331		Est.ML#103,5&PLZ,-AAT,MOS#107-W/\$	JB	1/22/21	6318			

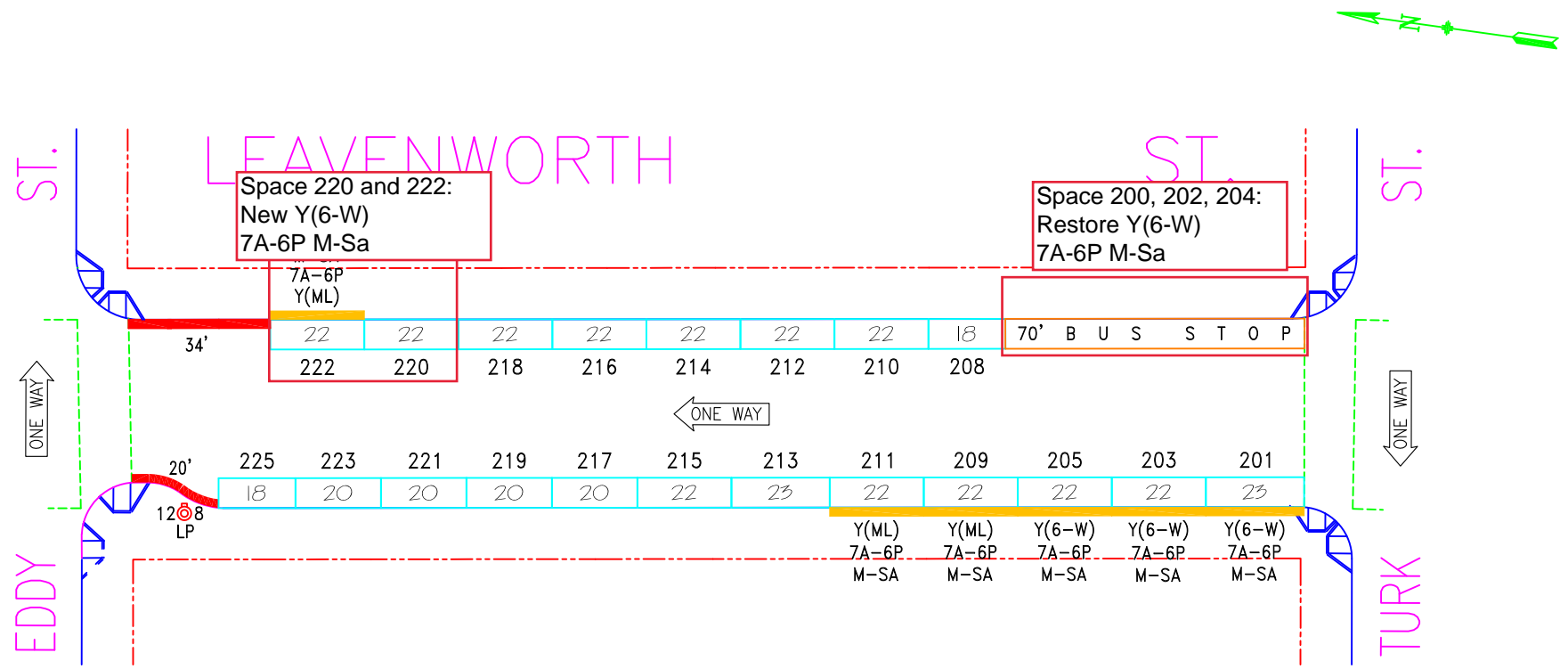

SAN FRANCISCO MUNICIPAL TRANSPORTATION AGENCY
CITY AND COUNTY OF SAN FRANCISCO
 PARKING METER SPACES

SIDE	TOW-AWAY		METER CT.		GENERAL			LOADING			METERED SPACES						TOTAL
	AM	PM	SS	MS	GMP	MC	TIMES	DAYS	ML	MTL	6-W	15 MIN	30 MIN	1 HR	2 HR	10 HR	
ODD			8		8		7A-6P	M-SA	2				2		6		8
EVEN			8		8		7A-6P	M-SA				2		6			8

LEAVENWORTH ST. (LEV - 546)
(100) BLOCK
 Meters 546-01XXy
GOLDEN GATE AVE. TO TURK ST.

SCALE: **1" = 40'** DATE: **11/14/12** BY: **JB**

AREA
2



NO.	REVISION DESCRIPTION	BY	DATE	DIR/RES	4	5	6	
					Establish ML on #209,#211 - W/S	JB	8/31/20	6239
2	Per Field: New 20' bulb out -W/S	JB	9/2/17		Establish 6-W on #202,204,206-E/S	JB	9/14/20	6239
3	RevokeML#213,Est.6Won#201,3,5-W/S	JB	8/15/18	5932	Est.BusZone,MOS#202,204,206-E/S	JB	12/15/30	201201.104



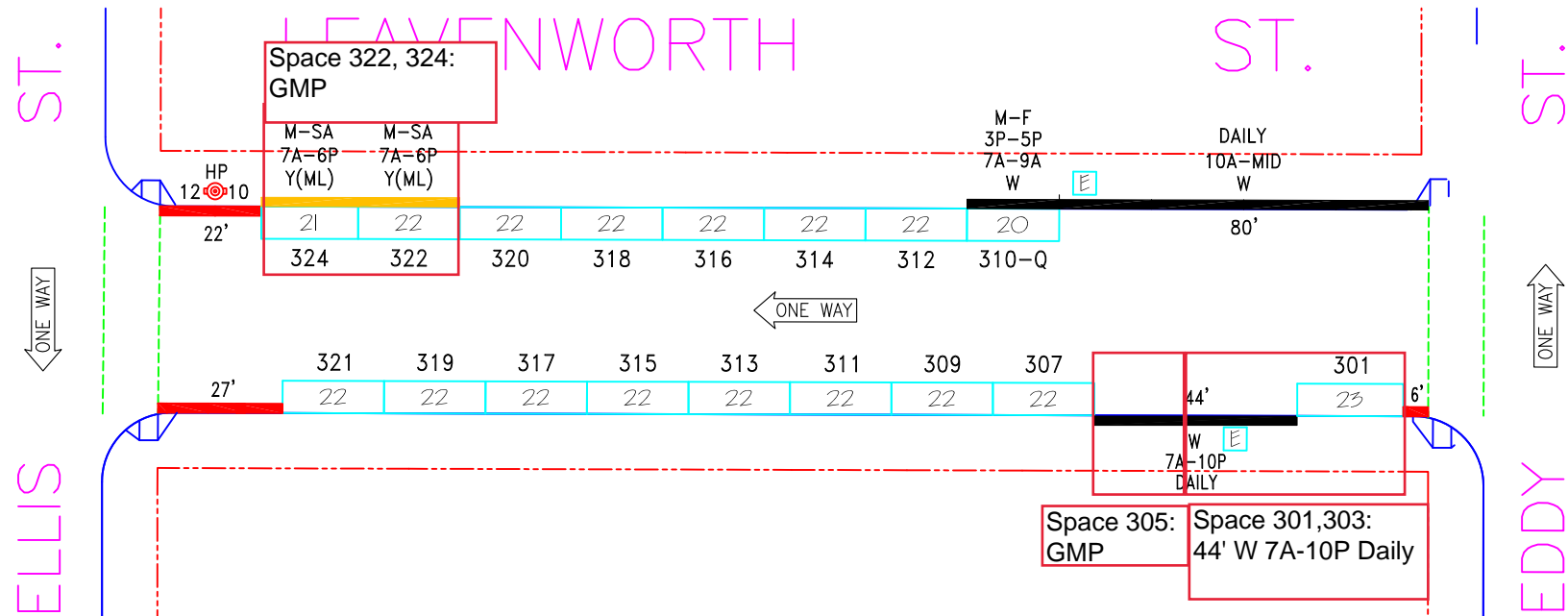
SAN FRANCISCO MUNICIPAL TRANSPORTATION AGENCY
CITY AND COUNTY OF SAN FRANCISCO
 PARKING METER SPACES

SIDE	TOW-AWAY		METER CT.		GENERAL				LOADING		METERED SPACES							TOTAL
	AM	PM	SS	MS	GMP	MC	TIMES	DAYS	ML	MTL	6-W	15 MIN	30 MIN	1 HR	2 HR	10 HR		
ODD			12		7		7A-6P	M-SA	2		3		5		7		12	
EVEN			8		7		7A-6P	M-SA	1				1		7		8	


LEAVENWORTH ST. (LEV - 546)
(200) BLOCK
 Meters 546-02XXy
 TURK ST. TO EDDY ST.

AREA
2

SCALE: **1" = 40'** DATE: **9/2/17** BY: **JB**



NO.	REVISION DESCRIPTION	BY	DATE	DIR/RES	3	Establish Red zone, MOS#323- W/S	JB	1/28/15	5331
1	Install #303,305, WZ revoke	JB	2/17/10	3715	4	Establish PT-PLZ,MOS#302,4,6,8-E/S	JB	7/10/15	5416
2	MOS #303, 305, PLZ establish	DY	11/15/10		5	Establish PT-PLZ on #310-E/S	JB	9/25/20	6265

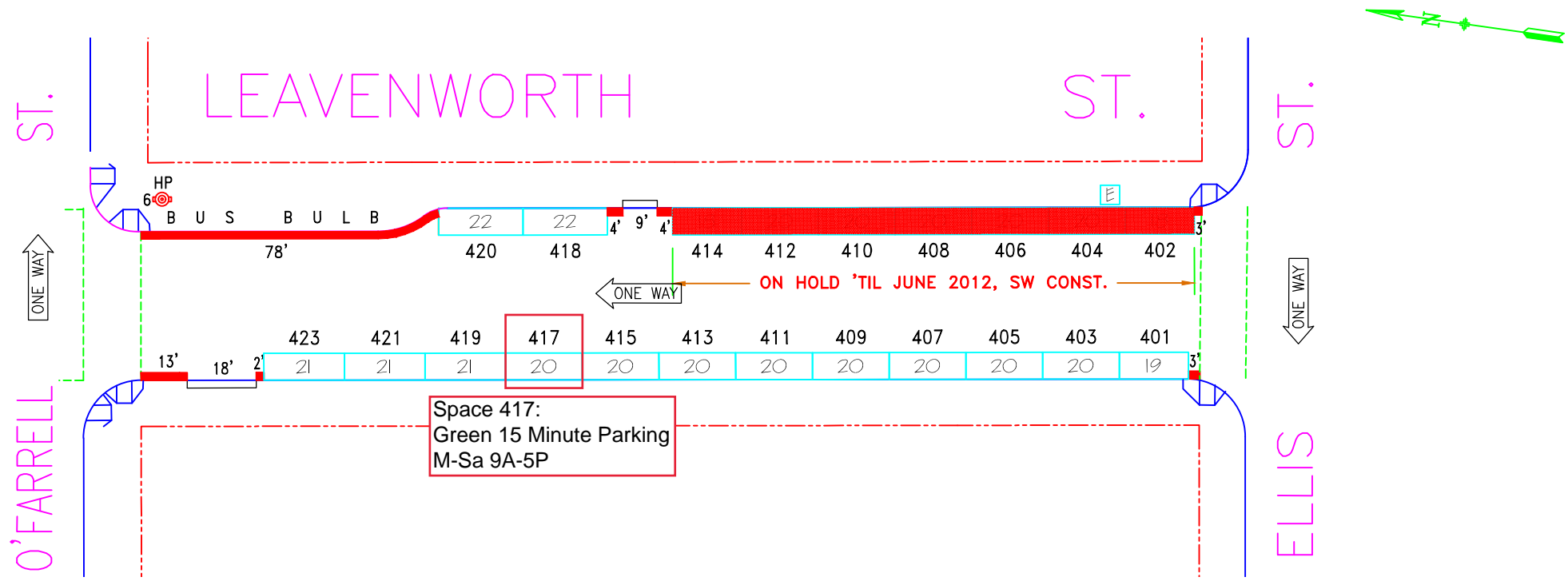

SAN FRANCISCO MUNICIPAL TRANSPORTATION AGENCY
CITY AND COUNTY OF SAN FRANCISCO
 PARKING METER SPACES

SIDE	TOW-AWAY		METER CT.		GENERAL			LOADING			METERED SPACES							TOTAL
	AM	PM	SS	MS	GMP	MC	TIMES	DAYS	ML	MTL	6-W	15 MIN	30 MIN	1 HR	2 HR	10 HR		
ODD			9		9		9A-6P	M-SA							9		9	
EVEN			8		6		9A-6P	M-SA	2			1	2		5		8	

LEAVENWORTH ST. (LEV, 546)
(300) BLOCK
 Meters #546-03XXY
EDDY ST. TO ELLIS ST.

AREA 3

SCALE: **1"=40'** DATE: **2/17/10** BY: **JB**



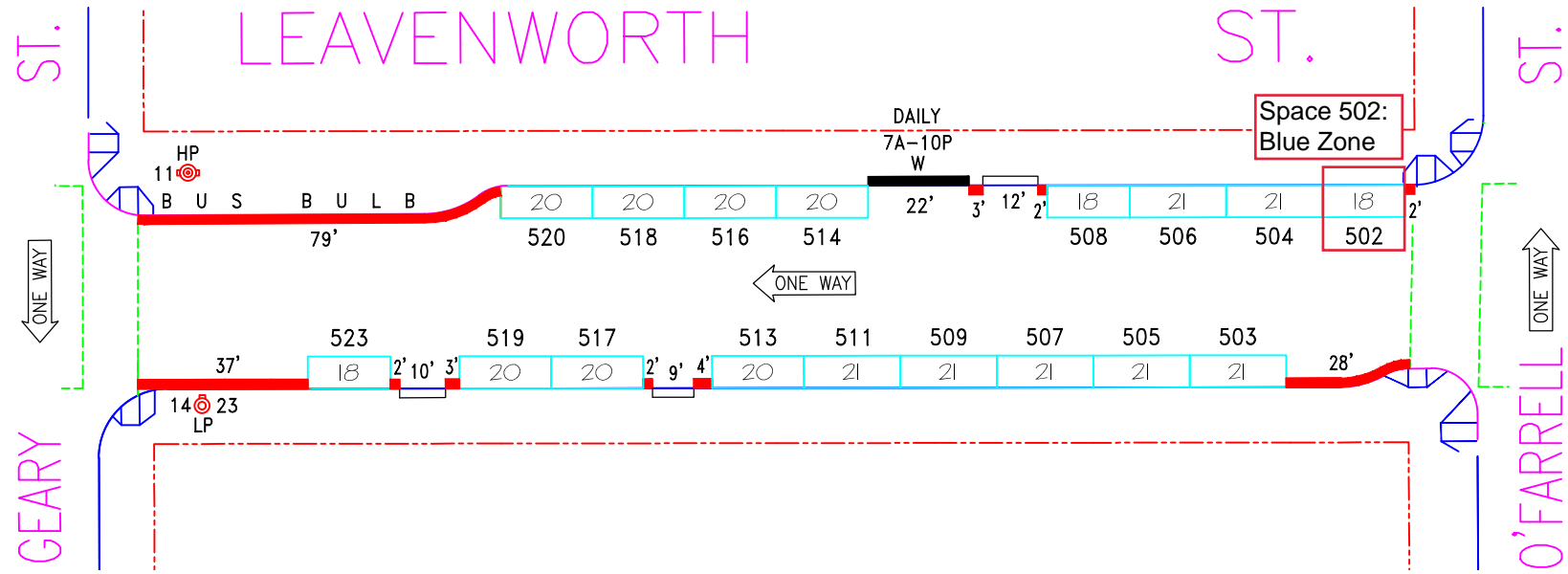
NO.	REVISION DESCRIPTION	BY	DATE	DIR/RES	3	NewBusbulb w/RZ(27BryantProj.)-E/S	JB	5/1/20	190416.045
1	Install parking meters - B/S	SFpark	11/15/10	10-124					
2	TOS #402 -414, sidewalk const.	JB	1/5/11						


SAN FRANCISCO MUNICIPAL TRANSPORTATION AGENCY
 CITY AND COUNTY OF SAN FRANCISCO
 PARKING METER SPACES

SIDE	TOW-AWAY		METER CT.		GENERAL			LOADING		METERED SPACES								
	AM	PM	SS	MS	GMP	MC	TIMES	DAYS	ML	MTL	6-W	15 MIN	30 MIN	1 HR	2 HR	10 HR	4 HR	TOTAL
ODD			12		12		9A-6P	M-SA									12	12
EVEN			9		9		9A-6P	M-SA									9	9

LEAVENWORTH ST. (LEV, 546)
(400) BLOCK
 Meters #546-04XXY
ELLIS ST. TO O'FARRELL ST.
 SCALE: **1" = 40'** DATE: **9/20/10** BY: **JB**
AREA 3

Revised: 09/20/10 14:27:09
 Filename: S:_L_15\Projects\Main\Transportation Proj. (2010)\New-3\Drawings - 02 Parking



NO.	REVISION DESCRIPTION	BY	DATE	DIR/RES	3	Reloc. PLZ, MOS#512, Install#514-E/S	JB	3/6/18	5873
1	Install parking meters - B/S	SFpark	11/15/10	10-124	4	Establish NSAT, MOS #501 - W/S	JB	9/28/18	180821.118
2	Establish Red zone, MOS#525-W/S	JB	1/28/15	5331	5	NewBulb w/RZ(Bryant/GearyProj.)B/S	JB	5/1/20	190416.045 180821.118



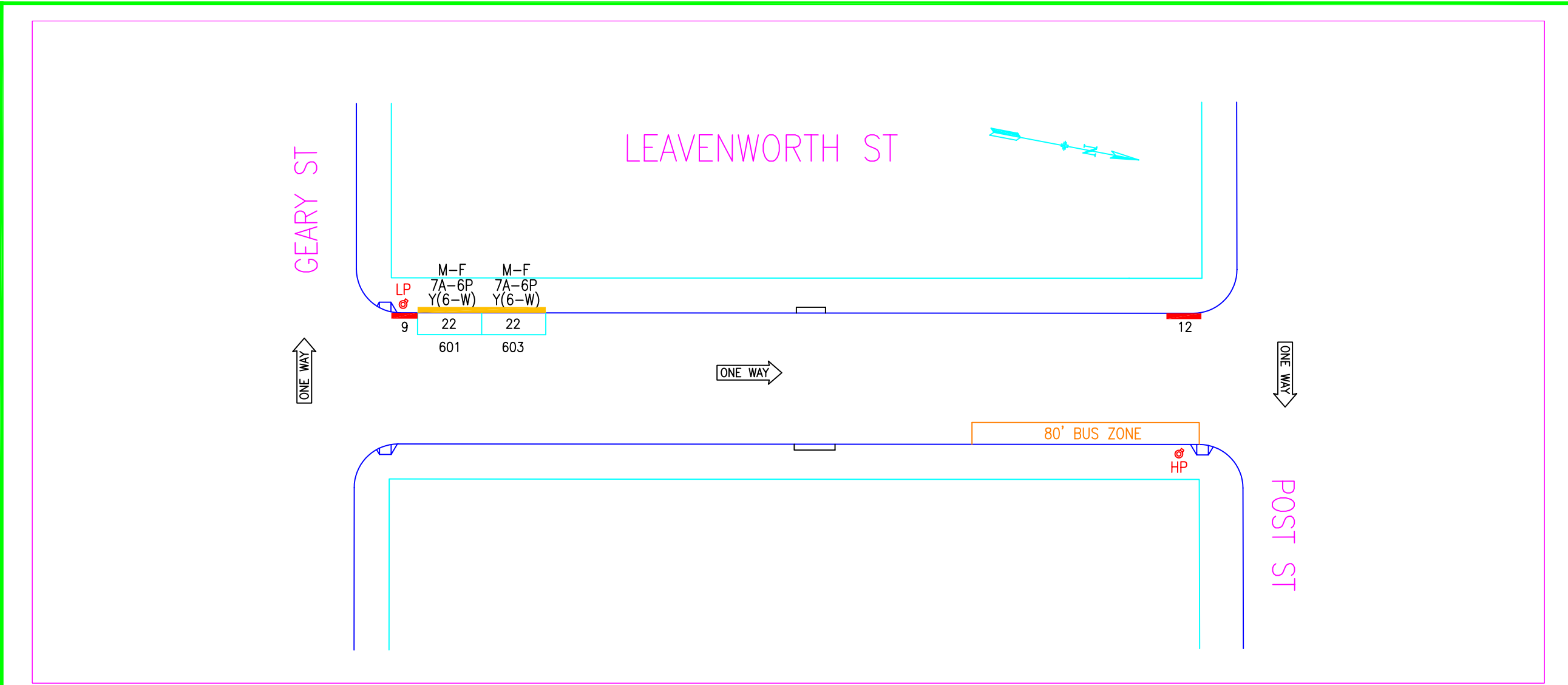
SAN FRANCISCO MUNICIPAL TRANSPORTATION AGENCY
CITY AND COUNTY OF SAN FRANCISCO
 PARKING METER SPACES

SIDE	TOW-AWAY		METER CT.		GENERAL				LOADING		METERED SPACES							
	AM	PM	SS	MS	GMP	MC	TIMES	DAYS	ML	MTL	6-W	15 MIN	30 MIN	1 HR	2 HR	10 HR	4 HR	TOTAL
ODD			9		9		9A-6P	M-SA									9	9
EVEN			8		8		9A-6P	M-SA									8	8

LEAVENWORTH ST. (LEV, 546)
(500) BLOCK
 Meters #546-05XXY
O'FARRELL ST. TO GEARY ST.

SCALE: **1" = 40'** DATE: **9/20/10** BY: **JB**

AREA
3



#	REVISION DESCRIPTION	BY	DATE	DIR/RES														



CITY AND COUNTY OF SAN FRANCISCO
 DEPARTMENT OF PARKING AND TRAFFIC
 PARKING METER SPACES

SIDE	TOW-AWAY		METER CT.		GENERAL				LOADING		METERED SPACES							TOTAL
	AM	PM	SS	MS	GMP	MC	TIMES	DAYS	ML	MTL	6-W	15 MIN	30 MIN	1 HR	2 HR	10 HR		
ODD			2				9A-6P	M-SA			2		2					2
EVEN							9A-6P	M-SA										








LEAVENWORTH ST. (LEV - 546)
(600) BLOCK
 METERS 546-06XXY
 GEARY ST. TO POST ST.


AREA 3

SCALE: 1" = 40' DATE: 5/2/05 BY: BW

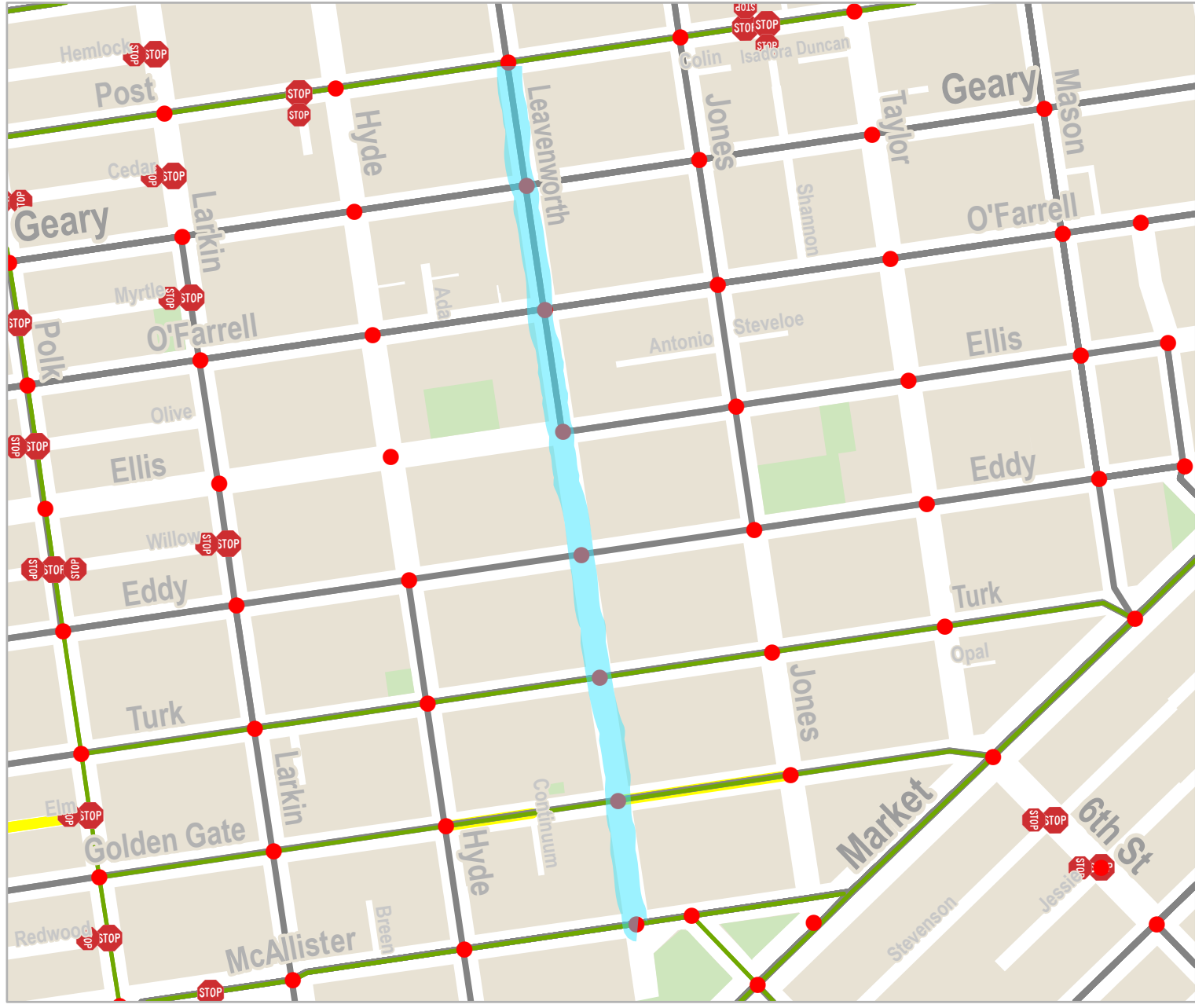
Leavenworth Pedestrian Safety Quick Build Project McAllister Street to Post Street

January 2021

-  Fire Station
-  Traffic Signal
-  Stop Sign
-  Schools
-  Bike Network
-  Muni Routes
-  School Zones

 0.065 miles
 Scale 1:5,000
 Date Saved: 1/26/2021
 daniel.carr@sfmta.com

By downloading this map, you are agreeing to the following disclaimer:
 "The City and County of San Francisco ("City") provides the following data as a public record and no rights of any kind are granted to any person by the City's provision of this data. The City and County of San Francisco ("City") makes no representation regarding and does not guarantee or



Synchro Analysis Summary

AM Scenarios

Intersection	Approach Delay (sec)	Approach LOS (NB)	50th % Queue (ft)	Intersection LOS	Intersection Delay (sec)	V/C
Existing						
Golden Gate	30.2	C	120	D	36.5	0.88
Turk	13.7	B	23	C	20.4	0.85
Eddy	4.1	A	4	A	8.6	0.53
Ellis	7.1	A	13	B	15.8	0.78
Two-lane Road Diet (Proposed Condition)						
Golden Gate	96.5	F	221	E	75	1.11
Turk	130.5	F	252	F	98.1	1.25
Eddy	7.8	A	6	B	11.3	0.79
Ellis	10	B	18	B	17.6	0.78
Optimized Offsets Two-lane Road Diet (Proposed Condition)						
Golden Gate	96.5	F	221	E	75	1.11
Turk	129.8	F	243	F	97.4	1.25
Eddy	6.3	A	17	B	10.2	0.79
Ellis	8.6	A	18	B	16.7	0.78

Alternatives explored but not pursued:

One-lane Road Diet with right turn pockets						
Golden Gate	471	F	536	F	294	2.06
Turk	461	F	534	F	320	2.14
Eddy	188	F	476	F	146	1.41
Ellis	257	F	480	F	173	1.55
Restricted Two-Way - No left turns, right turn pockets						
Golden Gate	471.6	F	536	F	245.5	2.06
Turk	537.5	F	534	F	277.6	2.14
Eddy	145	F	434	F	90.2	1.31
Ellis	189.5	F	420	F	102.8	1.4
Restricted Two-Way with Diversion						
Golden Gate	79	E	162	D	54	1
Turk	164	F	260	F	88	1.31
Eddy	14	B	210	B	17	0.83
Ellis	35	D	20	C	29	0.96

% Cars removed
51.5
39
37
32

Yellow = 2x base Red if longer than block Yellow = 2x base Yellow = over 1.0
Red = 5x base 265' block length Red = 5x base Red = over 1.5

PM Scenarios

Intersection	Approach Delay (sec)	Approach LOS (NB)	50th % Queue (ft)	Intersection LOS	Intersection Delay (sec)	V/C
Existing						
Golden Gate	28.2	C	110	C	33.8	0.84
Turk	15.5	B	28	C	26	0.85
Eddy	13.7	B	56	B	18.1	0.61
Ellis	23.8	C	84	D	37.6	0.98
Two-lane Road Diet (Proposed Condition)						
Golden Gate	65.1	E	180	E	56.2	1.01
Turk	133.7	F	235	F	95.8	1.26
Eddy	21.6	C	104	C	23.5	0.64
Ellis	22	C	101	D	36.6	0.98
Two-lane Road Diet (Proposed Condition)						
Golden Gate	65.1	E	180	E	56.2	1.01
Turk	133.7	F	235	F	95.8	1.26
Eddy	4.1	A	7	B	11.6	0.64
Ellis	9.6	A	33	C	30	0.98

Alternatives explored but not pursued:

One-lane Road Diet with right turn pockets						
Golden Gate	354	F	464	F	223	1.8
Turk	356	F	450	F	228	1.95
Eddy	74	E	272	E	59	1.08
Ellis	185	F	404	F	130	1.36
Restricted Two-Way - No left turns, right turn pockets						
Golden Gate	354	F	464	F	189.5	1.8
Turk	444	F	450	F	205.9	1.95
Eddy	70.2	E	221	D	43	0.98
Ellis	104.5	F	324	E	72.5	1.17
Restricted Two-Way with Diversion						
Golden Gate	70	E	166	D	54	0.99
Turk	179	F	261	F	83	1.34
Eddy	25	C	122	C	21	0.68
Ellis	50	D	133	D	44	0.95

% Cars removed
45
31
31
18

This document summarizes all the Synchro scenarios that were run in designing this project. Limits of data were between McAllister and O'Farrell. All scenarios assumed no diversion except the final two-way scenario where the amount of diversion to achieve queue lengths under 265 feet (the full block lengths) is noted to the side. Delay and V/C entries that are double existing conditions are highlighted in yellow, entries that are five times existing conditions are highlighted in red. Queue lengths that exceed the block length are highlighted in red. Note that all data was collected on 8/22/2019, before Covid-19. Anecdotally, traffic volumes on Leavenworth are down as a result of Covid-19, and quantifying data should be available by March of 2021.

Collision History

The Leavenworth Quick-Build project extents are from McAllister to Post Street, which is about 0.5 miles. Data pulled from TransBase dashboard represents collisions between 10/01/15 to 9/30/20.

Leavenworth Street is part of San Francisco's High Injury Network, the 13% of city streets that account for over 75% of serious injuries and fatalities. In the last five years, Leavenworth Street between McAllister to Post streets had 85 collisions, resulting in a total of 85 injuries (9 severe) and 3 fatalities. Of these total reported collisions, 56% were pedestrian involved, 32% were vehicle only and 12% involved people biking.

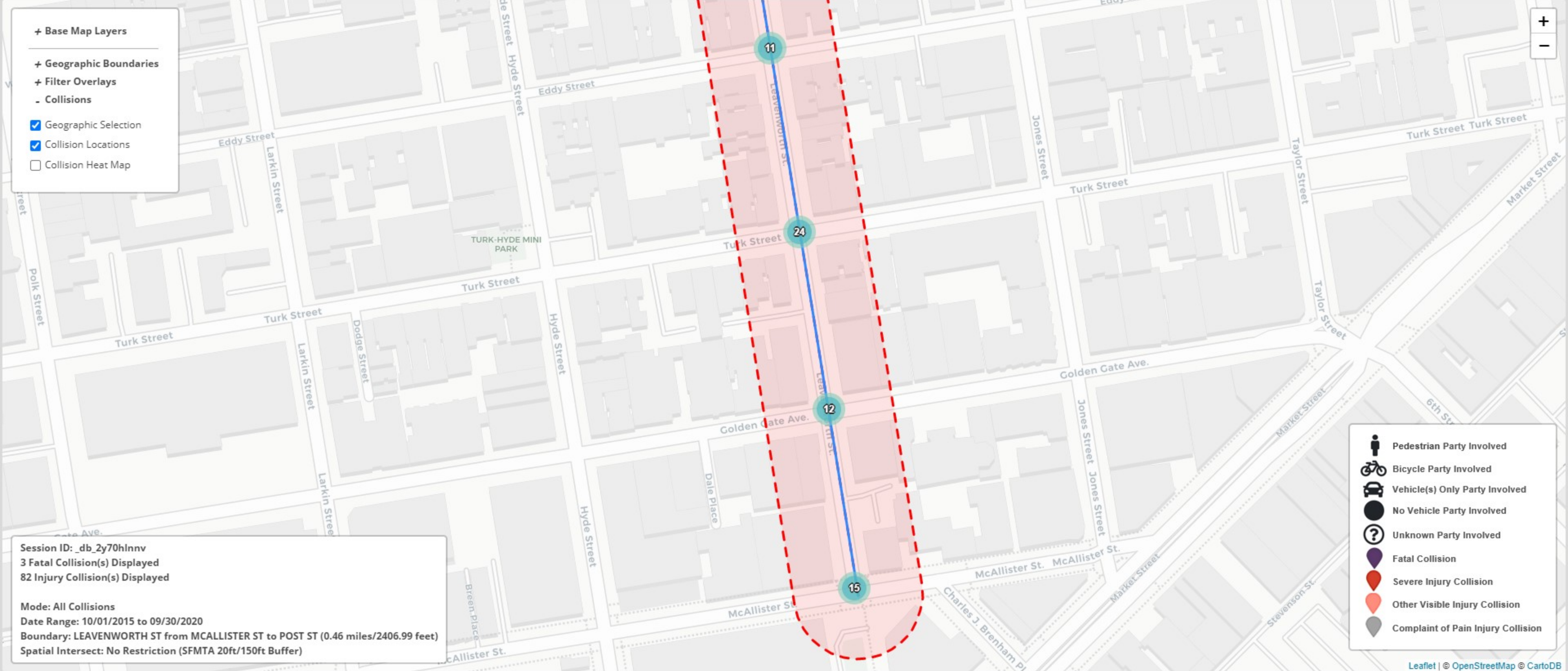
Close to 60% of the total collisions on Leavenworth involved these four primary factors:

- Driver not yielding to the pedestrian right-of-way at crosswalk (30%)
- Red signal violations (16%)
- Unsafe turns or lane change (7%)
- Unsafe speed (6%)

Over the past five years, 90% of total collision between McCallister and Post Streets occurred at intersections. Of these collisions, over half (55%) were pedestrian related. The top two intersections for pedestrian collisions were located at Turk Street and Golden Gate Avenue.

TransBASE Internal Dashboard

Create Query **Map** Graphs Top Locations Collisions Additional Overlays Metadata



+ Base Map Layers

+ Geographic Boundaries

+ Filter Overlays

- Collisions
- Geographic Selection
- Collision Locations
- Collision Heat Map

Session ID: _db_2y70hlnnv
 3 Fatal Collision(s) Displayed
 82 Injury Collision(s) Displayed

Mode: All Collisions
 Date Range: 10/01/2015 to 09/30/2020
 Boundary: LEAVENWORTH ST from MCALLISTER ST to POST ST (0.46 miles/2406.99 feet)
 Spatial Intersect: No Restriction (SFMTA 20ft/150ft Buffer)

TransBASE Internal Dashboard

Create Query **Map** Graphs Top Locations Collisions Additional Overlays Metadata

+ Base Map Layers

+ Geographic Boundaries

+ Filter Overlays

- Collisions

- Geographic Selection
- Collision Locations
- Collision Heat Map



- Pedestrian Party Involved
- Bicycle Party Involved
- Vehicle(s) Only Party Involved
- No Vehicle Party Involved
- Unknown Party Involved
- Fatal Collision
- Severe Injury Collision
- Other Visible Injury Collision
- Complaint of Pain Injury Collision

Session ID: _db_2y70hlnnv
 3 Fatal Collision(s) Displayed
 82 Injury Collision(s) Displayed

Mode: All Collisions
 Date Range: 10/01/2015 to 09/30/2020
 Boundary: LEAVENWORTH ST from MCALLISTER ST to POST ST (0.46 miles/2406.99 feet)
 Spatial Intersect: No Restriction (SFMTA 20ft/150ft Buffer)

TransBASE Internal Dashboard

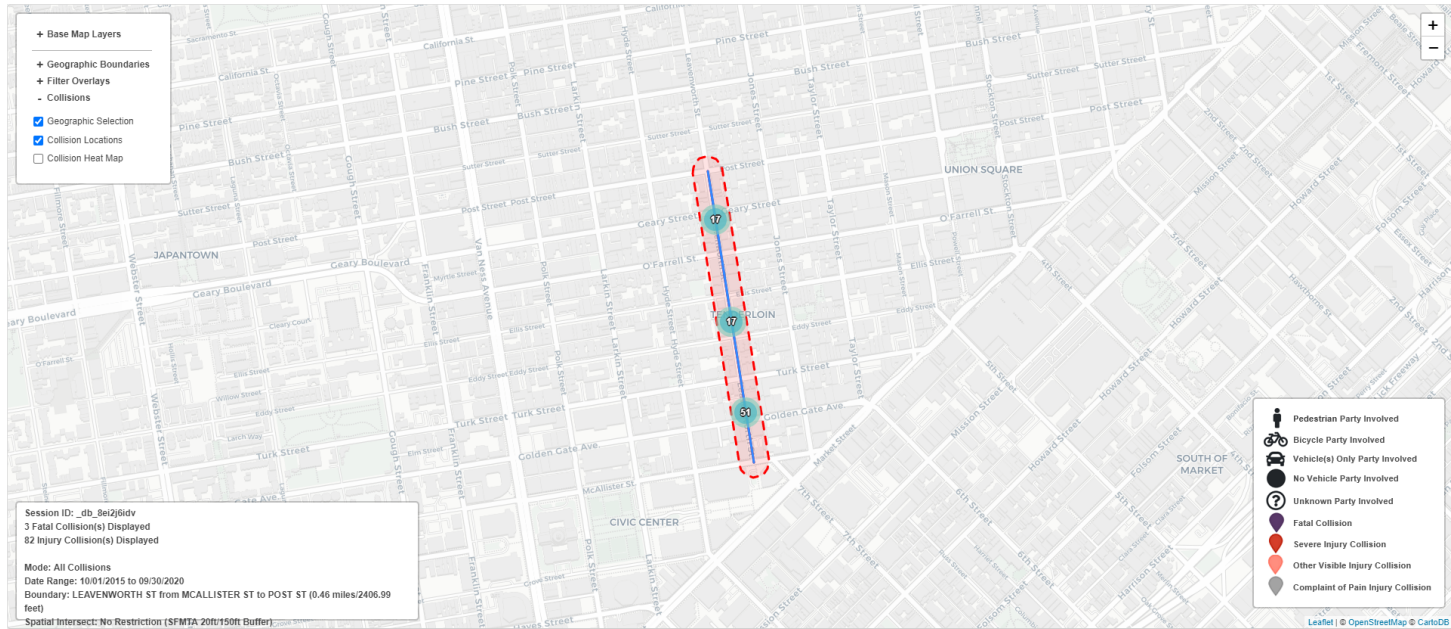
Geographic Extent: LEAVENWORTH ST from MCALLISTER ST to POST ST (0.46 miles/2406.99 feet)

Spatial Intersect: No Restriction (SFMTA 20ft/150ft Buffer)

Data Range: 10/01/2015 to 09/30/2020

Pull Date: 1/26/2021

Geographic Extent



TransBASE Internal Dashboard

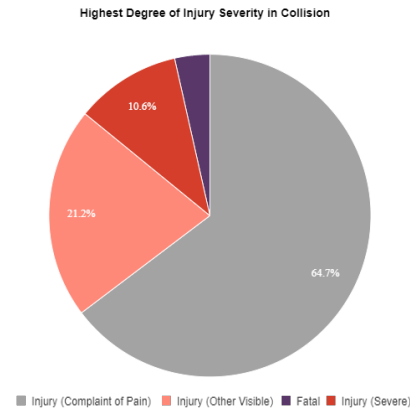
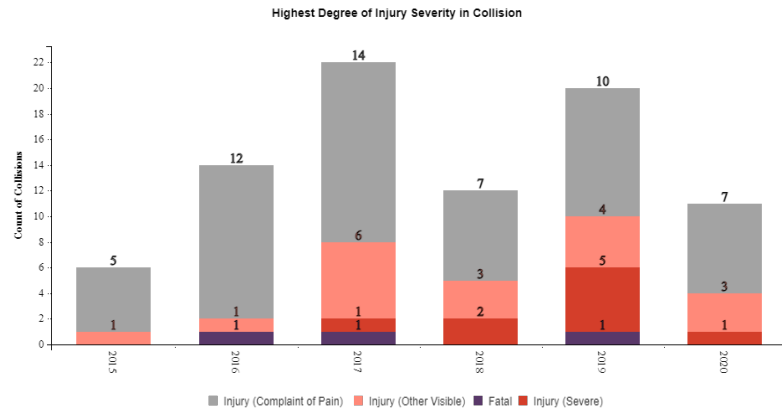
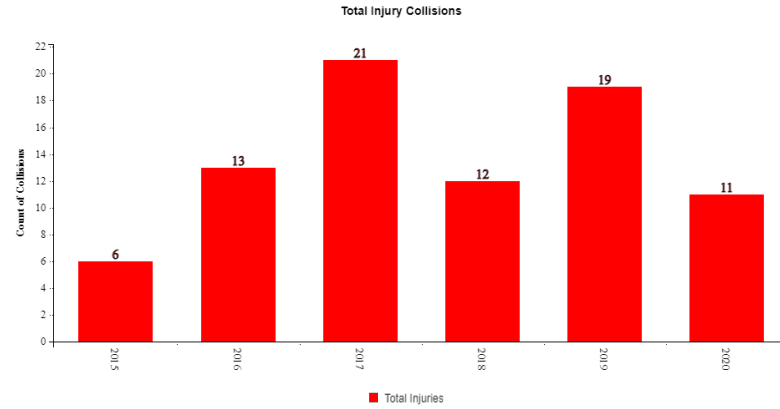
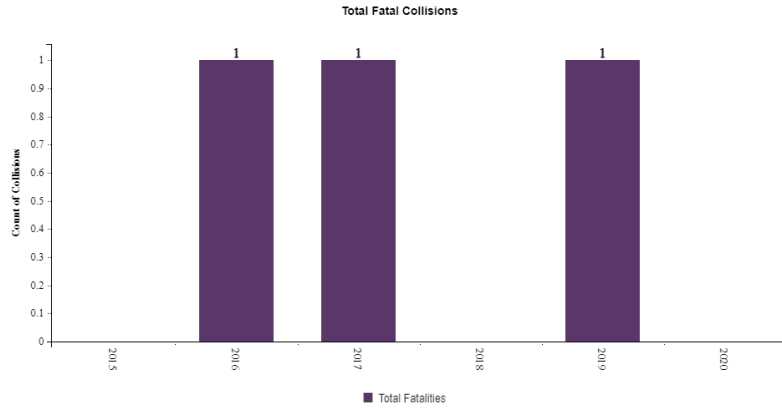
Geographic Extent: LEAVENWORTH ST from MCALLISTER ST to POST ST (0.46 miles/2406.99 feet)

Spatial Intersect: No Restriction (SFMTA 20ft/150ft Buffer)

Data Range: 10/01/2015 to 09/30/2020

Pull Date: 1/26/2021

Graphs and Trends



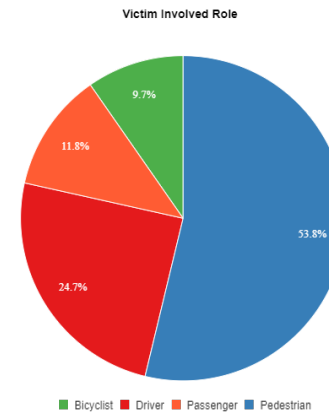
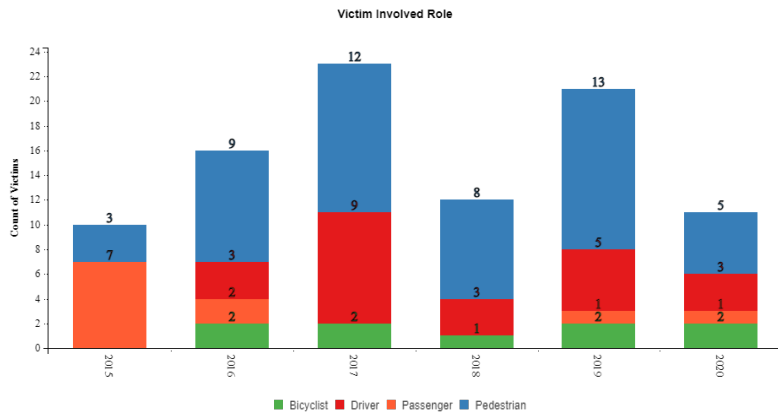
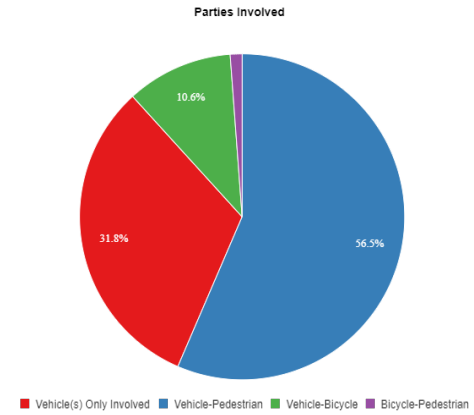
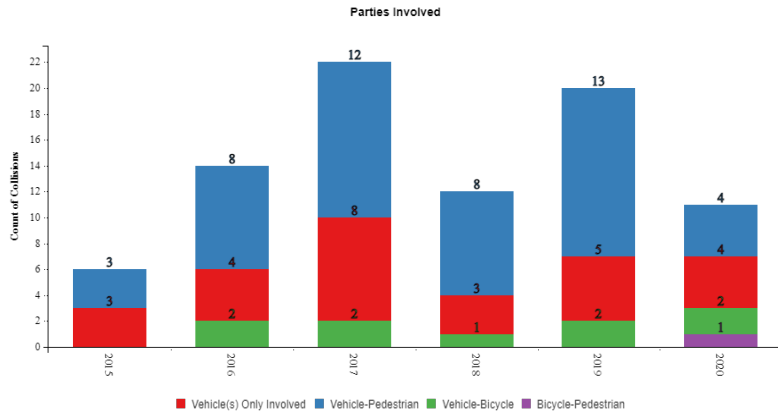
TransBASE Internal Dashboard

Geographic Extent: LEAVENWORTH ST from MCALLISTER ST to POST ST (0.46 miles/2406.99 feet)

Spatial Intersect: No Restriction (SFMTA 20ft/150ft Buffer)

Data Range: 10/01/2015 to 09/30/2020

Pull Date: 1/26/2021



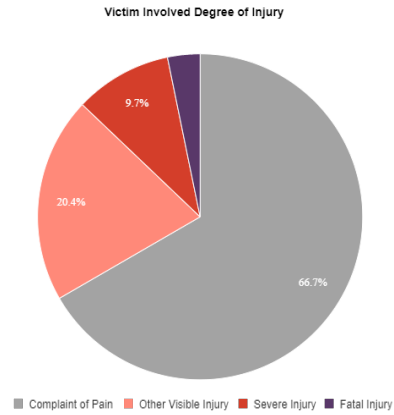
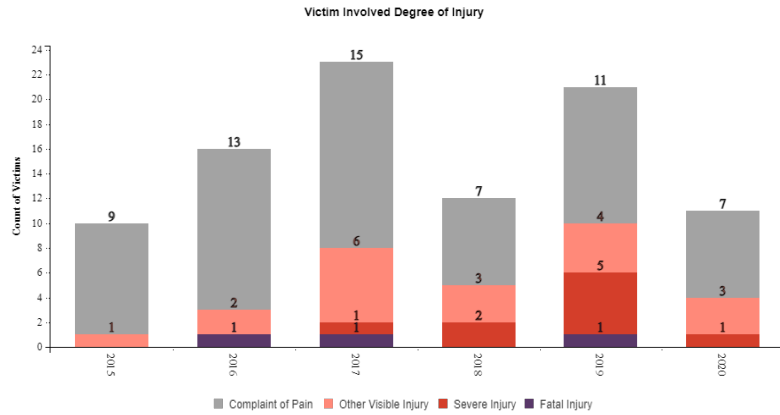
TransBASE Internal Dashboard

Geographic Extent: LEAVENWORTH ST from MCALLISTER ST to POST ST (0.46 miles/2406.99 feet)

Spatial Intersect: No Restriction (SFMTA 20ft/150ft Buffer)

Data Range: 10/01/2015 to 09/30/2020

Pull Date: 1/26/2021



TransBASE Internal Dashboard

Geographic Extent: LEAVENWORTH ST from MCALLISTER ST to POST ST (0.46 miles/2406.99 feet)

Spatial Intersect: No Restriction (SFMTA 20ft/150ft Buffer)

Data Range: 10/01/2015 to 09/30/2020

Pull Date: 1/26/2021

Collision/Party/Victim Table

Showing 1 to 85 of 85 entries

Count of Fatal Collisions: 3

Count of Non-Fatal Injury Collisions: 82

Total Count of Fatal/Non-Fatal Injury Collisions: 85

Case ID	Collision Date	Collision Time	Day of Week	Primary Road	Secondary Road	Distance	Direction	Party 1 Type	Party 1 Direction of Travel	Party 1 Movement Preceding Crash	Party 2 Type	Party 2 Direction of Travel	Party 2 Movement Preceding Crash	Vehicle Code Violation	Highest Degree of Injury	Type of Collision	Motor Vehicle Involved With	Weather	Lighting
200504109	08/21/2020	18:58	Friday	LEAVENWORTH ST	TURK ST	0	Not Stated	Bicyclist	South	Proceeding Straight	Driver	North	Making Left Turn	CVC 21650.1	Injury (Complaint of Pain)	Broadside	Bicycle	Clear	Daylight
200395243	07/02/2020	08:27	Thursday	LEAVENWORTH ST	POST ST	0	Not Stated	Pedestrian	East	Other	Driver	North	Proceeding Straight	CVC 21954(a)	Injury (Other Visible)	Vehicle/ Pedestrian	Pedestrian	Clear	Daylight
200352657	06/11/2020	14:00	Thursday	MCALLISTER ST	LEAVENWORTH ST	0	Not Stated	Pedestrian	South	Entering Traffic	Driver	West	Proceeding Straight	CVC 21453(d)	Injury (Complaint of Pain)	Broadside	Pedestrian	Clear	Daylight
200270154	05/01/2020	19:51	Friday	TURK ST	LEAVENWORTH ST	0	Not Stated	Driver	South	Backing	Pedestrian	West	Proceeding Straight	CVC 22106	Injury (Complaint of Pain)	Vehicle/ Pedestrian	Pedestrian	Clear	Daylight
200244838	04/17/2020	10:52	Friday	LEAVENWORTH ST	MCALLISTER ST	86	North	Driver	North	Backing	Parked Vehicle	North	Parked	CVC 22106	Injury (Complaint of Pain)	Other	Parked Motor Vehicle	Other	Not Stated
200215572	03/30/2020	20:55	Monday	LEAVENWORTH ST	OFARRELL ST	0	Not Stated	Driver	East	Proceeding Straight	Driver	North	Proceeding Straight		Injury (Other Visible)	Broadside	Other Motor Vehicle	Clear	Dark - Street Lights
200159033	03/03/2020	00:40	Tuesday	LEAVENWORTH ST	EDDY ST	55	North	Bicyclist	North	Proceeding Straight	Pedestrian	East	Stopped	CVC 7.2.12TC	Injury (Severe)	Vehicle/ Pedestrian	Not Stated	Clear	Dark - Street Lights
200090766	02/05/2020	18:06	Wednesday	MCALLISTER ST	LEAVENWORTH ST	0	Not Stated	Driver	Not Stated	Making Right Turn	Bicyclist	West	Proceeding Straight	CVC 22107	Injury (Complaint of Pain)	Sideswipe	Bicycle	Clear	Dark - Street Lights
200070514	01/28/2020	17:52	Tuesday	GEARY ST	LEAVENWORTH ST	0	Not Stated	Driver	West	Making Left Turn	Pedestrian	South	Proceeding Straight	CVC 21950(a)	Injury (Other Visible)	Vehicle/ Pedestrian	Pedestrian	Clear	Dark - Street Lights
200039247	01/16/2020	11:30	Thursday	LEAVENWORTH ST	TURK ST	0	Not Stated	Driver	North	Backing	Driver	North	Parked	CVC 22106	Injury (Complaint of Pain)	Rear End	Other Motor Vehicle	Raining	Daylight
200027662	01/11/2020	19:46	Saturday	LEAVENWORTH ST	GEARY ST	0	Not Stated	Driver	North	Making Left Turn	Driver	North	Proceeding Straight	CVC 22107	Injury (Complaint of Pain)	Sideswipe	Other Motor Vehicle	Clear	Dark - Street Lights
190945364	12/16/2019	18:05	Monday	GEARY ST	LEAVENWORTH ST	7	West	Driver	West	Making Left Turn	Pedestrian	South	Proceeding Straight	CVC 22107	Injury (Severe)	Not Stated	Pedestrian	Clear	Dark - Street Lights
190937424	12/13/2019	12:00	Friday	LEAVENWORTH ST	EDDY ST	0	Not Stated	Driver	West	Making Left Turn	Driver	North	Proceeding Straight	CVC 22107	Injury (Complaint of Pain)	Broadside	Other Motor Vehicle	Clear	Daylight

TransBASE Internal Dashboard

Geographic Extent: LEAVENWORTH ST from MCALLISTER ST to POST ST (0.46 miles/2406.99 feet)

Spatial Intersect: No Restriction (SFMTA 20ft/150ft Buffer)

Data Range: 10/01/2015 to 09/30/2020

Pull Date: 1/26/2021

Case ID	Collision Date	Collision Time	Day of Week	Primary Road	Secondary Road	Distance	Direction	Party 1 Type	Party 1 Direction of Travel	Party 1 Movement Preceding Crash	Party 2 Type	Party 2 Direction of Travel	Party 2 Movement Preceding Crash	Vehicle Code Violation	Highest Degree of Injury	Type of Collision	Motor Vehicle Involved With	Weather	Lighting
190759115	10/09/2019	03:50	Wednesday	LEAVENWORTH ST	EDDY ST	80	North	Pedestrian	West	Other	Driver	North	Proceeding Straight	CVC 21955	Injury (Other Visible)	Vehicle/ Pedestrian	Pedestrian	Clear	Dark - Street Lights
190675862	09/10/2019	16:44	Tuesday	GOLDEN GATE AVE	LEAVENWORTH ST	6	East	Driver	East	Making Right Turn	Pedestrian	South	Not Stated	CVC 23152(f)	Injury (Severe)	Vehicle/ Pedestrian	Pedestrian	Clear	Daylight
190664893	09/06/2019	14:30	Friday	TURK ST	LEAVENWORTH ST	0	Not Stated	Pedestrian	South	Proceeding Straight	Driver	West	Proceeding Straight	CVC 21453(d)	Injury (Complaint of Pain)	Vehicle/ Pedestrian	Pedestrian	Clear	Daylight
190573608	08/06/2019	10:44	Tuesday	LEAVENWORTH ST	GOLDEN GATE AVE	0	Not Stated	Pedestrian	North	Proceeding Straight	Driver	East	Making Right Turn	CVC 21453(d)	Injury (Complaint of Pain)	Vehicle/ Pedestrian	Pedestrian	Clear	Daylight
190536929	07/24/2019	12:24	Wednesday	LEAVENWORTH ST	TURK ST	7	North	Driver	North	Passing Other Vehicle	Driver	North	Other	CVC 21750	Injury (Complaint of Pain)	Sideswipe	Other Motor Vehicle	Clear	Daylight
190483289	07/04/2019	02:09	Thursday	EDDY ST	LEAVENWORTH ST	10	East	Driver	West	Passing Other Vehicle	Pedestrian	North	Other	CVC 21950(a)	Injury (Complaint of Pain)	Vehicle/ Pedestrian	Pedestrian	Clear	Dark - Street Lights
190335618	05/10/2019	16:55	Friday	LEAVENWORTH ST	TURK ST	60	North	Pedestrian	East	Entering Traffic	Driver	North	Proceeding Straight	CVC 21955	Injury (Complaint of Pain)	Vehicle/ Pedestrian	Pedestrian	Clear	Daylight
190263019	04/13/2019	14:40	Saturday	MCALLISTER ST	LEAVENWORTH ST	0	Not Stated	Driver	West	Proceeding Straight	Bicyclist	South	Proceeding Straight	CVC 21651(b)	Injury (Severe)	Vehicle/ Pedestrian	Bicycle	Clear	Daylight
190248776	04/08/2019	12:54	Monday	LEAVENWORTH ST	GOLDEN GATE AVE	0	Not Stated	Driver	North	Making Left Turn	Pedestrian	West	Proceeding Straight	CVC 22107	Injury (Complaint of Pain)	Vehicle/ Pedestrian	Pedestrian	Clear	Daylight
190249326	04/08/2019	14:58	Monday	EDDY ST	LEAVENWORTH ST	0	Not Stated	Driver	East	Proceeding Straight	Driver	North	Proceeding Straight	CVC Other than driver	Injury (Complaint of Pain)	Broadside	Other Motor Vehicle	Cloudy	Daylight
190212022	03/25/2019	14:58	Monday	GOLDEN GATE AVE	LEAVENWORTH ST	0	Not Stated	Driver	North	Proceeding Straight	Pedestrian	West	Proceeding Straight	CVC 21950(a)	Injury (Complaint of Pain)	Vehicle/ Pedestrian	Pedestrian	Raining	Daylight
190206348	03/23/2019	01:40	Saturday	LEAVENWORTH ST	ELLIS ST	0	Not Stated	Driver	Not Stated	Making Left Turn	Pedestrian	Not Stated	Proceeding Straight	CVC 21950(a)	Injury (Other Visible)	Broadside	Pedestrian	Clear	Dark - Street Lights
190206384	03/23/2019	01:40	Saturday	LEAVENWORTH ST	ELLIS ST	0	Not Stated	Driver	Not Stated	Making Left Turn	Pedestrian	West	Proceeding Straight	CVC 21950(a)	Injury (Other Visible)	Broadside	Pedestrian	Clear	Dark - Street Lights
190197145	03/19/2019	16:38	Tuesday	MCALLISTER ST	LEAVENWORTH ST	0	Not Stated	Driver	North	Making Right Turn	Bicyclist	Not Stated	Proceeding Straight	CVC Unknown	Injury (Severe)	Broadside	Bicycle	Clear	Daylight
190160437	03/05/2019	10:29	Tuesday	LEAVENWORTH ST	GOLDEN GATE AVE	14	North	Driver	North	Making Left Turn	Pedestrian	West	Not Stated	CVC 21954(b)	Fatal	Not Stated	Pedestrian	Raining	Daylight
190150212	03/01/2019	01:56	Friday	LEAVENWORTH ST	GOLDEN GATE AVE	18	South	Driver	South	Traveling Wrong Way				CVC 21651(b)	Injury (Severe)	Hit Object	Fixed Object	Clear	Dark - Street Lights

TransBASE Internal Dashboard

Geographic Extent: LEAVENWORTH ST from MCALLISTER ST to POST ST (0.46 miles/2406.99 feet)

Spatial Intersect: No Restriction (SFMTA 20ft/150ft Buffer)

Data Range: 10/01/2015 to 09/30/2020

Pull Date: 1/26/2021

Case ID	Collision Date	Collision Time	Day of Week	Primary Road	Secondary Road	Distance	Direction	Party 1 Type	Party 1 Direction of Travel	Party 1 Movement Preceding Crash	Party 2 Type	Party 2 Direction of Travel	Party 2 Movement Preceding Crash	Vehicle Code Violation	Highest Degree of Injury	Type of Collision	Motor Vehicle Involved With	Weather	Lighting
190058020	01/24/2019	02:05	Thursday	LEAVENWORTH ST	GEARY ST	80	North	Driver	North	Proceeding Straight				CVC 22350	Injury (Other Visible)	Sideswipe	Parked Motor Vehicle	Clear	Dark - Street Lights
190027144	01/11/2019	16:27	Friday	GEARY ST	LEAVENWORTH ST	0	Not Stated	Driver	West	Making Left Turn	Pedestrian	South	Proceeding Straight	CVC 21950(a)	Injury (Complaint of Pain)	Vehicle/ Pedestrian	Pedestrian	Raining	Dusk - Dawn
180959052	12/21/2018	07:08	Friday	TURK ST	LEAVENWORTH ST	0	Not Stated	Driver	West	Proceeding Straight	Pedestrian	South	Making Left Turn	CVC 21950(a)	Injury (Complaint of Pain)	Vehicle/ Pedestrian	Pedestrian	Cloudy	Dark - Street Lights
180926192	12/08/2018	16:36	Saturday	LEAVENWORTH ST	MCALLISTER ST	0	Not Stated	Pedestrian	West	Proceeding Straight	Driver	North	Making Right Turn	CVC 21456(c)	Injury (Complaint of Pain)	Vehicle/ Pedestrian	Pedestrian	Clear	Daylight
180731496	09/26/2018	16:41	Wednesday	LEAVENWORTH ST	TURK ST	10	North	Pedestrian	West	Not Stated	Driver	North	Proceeding Straight	CVC 21453(d)	Injury (Severe)	Vehicle/ Pedestrian	Pedestrian	Clear	Daylight
180672232	09/05/2018	15:53	Wednesday	LEAVENWORTH ST	TURK ST	8	West	Driver	North	Making Right Turn	Pedestrian	West	Proceeding Straight	CVC 21950(a)	Injury (Complaint of Pain)	Sideswipe	Other Object	Clear	Daylight
180662459	09/02/2018	00:14	Sunday	LEAVENWORTH ST	EDDY ST	29	North	Driver	North	Making Left Turn				CVC 23153(a)	Injury (Severe)	Vehicle/ Pedestrian	Pedestrian	Clear	Dark - Street Lights
180224156	03/26/2018	07:08	Monday	LEAVENWORTH ST	TURK ST	51	South	Pedestrian	West	Other	Driver	North	Proceeding Straight	CVC 21955	Injury (Complaint of Pain)	Vehicle/ Pedestrian	Pedestrian	Clear	Daylight
180201289	03/16/2018	21:46	Friday	LEAVENWORTH ST	MCALLISTER ST	16	North	Driver	North	Making U Turn	Driver	North	Proceeding Straight	CVC 21801(a)	Injury (Other Visible)	Not Stated	Other Motor Vehicle	Clear	Dark - Street Lights
180186960	03/11/2018	20:26	Sunday	ELLIS ST	LEAVENWORTH ST	19	West	Bicyclist	East	Passing Other Vehicle	Driver	West	Proceeding Straight	CVC 21460(a)	Injury (Other Visible)	Head-On	Bicycle	Clear	Dark - Street Lights
180150119	02/25/2018	16:57	Sunday	LEAVENWORTH ST	TURK ST	0	Not Stated	Driver	West	Making Left Turn	Driver	North	Making Left Turn	CVC 22100(b)	Injury (Complaint of Pain)	Sideswipe	Other Motor Vehicle	Clear	Daylight
180051498	01/20/2018	02:50	Saturday	LEAVENWORTH ST	TURK ST	20	North	Pedestrian	West	Not Stated	Driver	North	Proceeding Straight	CVC 21955	Injury (Complaint of Pain)	Vehicle/ Pedestrian	Pedestrian	Clear	Dark - Street Lights
180051727	01/20/2018	09:05	Saturday	LEAVENWORTH ST	OFARRELL ST	0	Not Stated	Driver	East	Proceeding Straight	Driver	North	Proceeding Straight	CVC 21461(a)	Injury (Complaint of Pain)	Broadside	Other Motor Vehicle	Clear	Daylight
180046182	01/18/2018	08:56	Thursday	GEARY ST	LEAVENWORTH ST	0	Not Stated	Driver	West	Making Left Turn	Pedestrian	South	Proceeding Straight	CVC 21950(a)	Injury (Other Visible)	Vehicle/ Pedestrian	Pedestrian	Cloudy	Daylight
171005327	12/12/2017	17:36	Tuesday	LEAVENWORTH ST	TURK ST	145	North	Pedestrian	West	Not Stated	Driver	North	Proceeding Straight	CVC 21955	Injury (Other Visible)	Vehicle/ Pedestrian	Pedestrian	Clear	Dark - Street Lights
170919668	11/11/2017	04:45	Saturday	ELLIS ST	LEAVENWORTH ST	0	Not Stated	Driver	South	Traveling Wrong Way	Driver	West	Proceeding Straight	CVC 21657	Injury (Other Visible)	Broadside	Other Motor Vehicle	Clear	Dark - Street Lights

TransBASE Internal Dashboard

Geographic Extent: LEAVENWORTH ST from MCALLISTER ST to POST ST (0.46 miles/2406.99 feet)

Spatial Intersect: No Restriction (SFMTA 20ft/150ft Buffer)

Data Range: 10/01/2015 to 09/30/2020

Pull Date: 1/26/2021

Case ID	Collision Date	Collision Time	Day of Week	Primary Road	Secondary Road	Distance	Direction	Party 1 Type	Party 1 Direction of Travel	Party 1 Movement Preceding Crash	Party 2 Type	Party 2 Direction of Travel	Party 2 Movement Preceding Crash	Vehicle Code Violation	Highest Degree of Injury	Type of Collision	Motor Vehicle Involved With	Weather	Lighting
170826273	10/09/2017	23:20	Monday	LEAVENWORTH ST	TURK ST	0	Not Stated	Pedestrian	West	Proceeding Straight	Driver	North	Proceeding Straight	CVC 21954(a)	Injury (Complaint of Pain)	Vehicle/ Pedestrian	Pedestrian	Clear	Dark - Street Lights
170785970	09/26/2017	12:48	Tuesday	LEAVENWORTH ST	GOLDEN GATE AVE	3	South	Driver	North	Proceeding Straight	Pedestrian	West	Not Stated	CVC 21950(a)	Fatal	Vehicle/ Pedestrian	Pedestrian	Clear	Daylight
170714634	09/01/2017	19:36	Friday	TURK ST	LEAVENWORTH ST	0	Not Stated	Driver	North	Making Left Turn	Pedestrian	North	Proceeding Straight	CVC 21950(a)	Injury (Other Visible)	Sideswipe	Pedestrian	Clear	Dusk - Dawn
170709992	08/31/2017	10:35	Thursday	GEARY ST	LEAVENWORTH ST	0	Not Stated	Driver	North	Proceeding Straight	Driver	West	Proceeding Straight	CVC 21453(a)	Injury (Complaint of Pain)	Broadside	Other Motor Vehicle	Clear	Daylight
170649019	08/09/2017	10:40	Wednesday	GOLDEN GATE AVE	LEAVENWORTH ST	0	Not Stated	Driver	East	Making Left Turn	Pedestrian	West	Proceeding Straight	CVC 21950(a)	Injury (Other Visible)	Vehicle/ Pedestrian	Pedestrian	Clear	Daylight
170625990	08/01/2017	17:45	Tuesday	TURK ST	LEAVENWORTH ST	10	West	Driver	West	Proceeding Straight	Bicyclist	West	Stopped In Road	CVC Unknown	Injury (Complaint of Pain)	Rear End	Bicycle	Clear	Daylight
170494303	06/17/2017	16:34	Saturday	LEAVENWORTH ST	TURK ST	0	Not Stated	Driver	North	Making Right Turn	Pedestrian	East	Proceeding Straight	CVC 21950(a)	Injury (Complaint of Pain)	Vehicle/ Pedestrian	Pedestrian	Clear	Daylight
170460279	06/05/2017	17:10	Monday	TURK ST	LEAVENWORTH ST	0	Not Stated	Driver	West	Proceeding Straight	Pedestrian	South	Other	CVC 21950(a)	Injury (Complaint of Pain)	Vehicle/ Pedestrian	Pedestrian	Clear	Daylight
170460382	06/05/2017	17:23	Monday	LEAVENWORTH ST	ELLIS ST	0	Not Stated	Driver	North	Proceeding Straight	Pedestrian	West	Proceeding Straight	CVC 21950(a)	Injury (Complaint of Pain)	Vehicle/ Pedestrian	Pedestrian	Clear	Daylight
170463126	06/02/2017	20:55	Friday	LEAVENWORTH ST	TURK ST	20	North	Pedestrian	North	Entering Traffic	Driver	Not Stated	Proceeding Straight	CVC 21954(a)	Injury (Severe)	Vehicle/ Pedestrian	Not Stated	Clear	Dark - Street Lights
170449201	06/01/2017	15:54	Thursday	MCALLISTER ST	LEAVENWORTH ST	0	Not Stated	Driver	West	Proceeding Straight	Driver	West	Making Right Turn	CVC 22101(d)	Injury (Complaint of Pain)	Sideswipe	Other Motor Vehicle	Clear	Daylight
170447283	05/31/2017	22:05	Wednesday	GOLDEN GATE AVE	LEAVENWORTH ST	0	Not Stated	Driver	North	Proceeding Straight	Driver	East	Proceeding Straight	CVC 21453(a)	Injury (Complaint of Pain)	Broadside	Other Motor Vehicle	Clear	Dark - Street Lights
170436800	05/28/2017	05:20	Sunday	LEAVENWORTH ST	POST ST	0	Not Stated	Driver	East	Crossed Into Opposing Lane - Unplanned	Driver	North	Proceeding Straight	CVC 21453(a)	Injury (Complaint of Pain)	Broadside	Motor Vehicle on Other Roadway	Clear	Dusk - Dawn
170403279	05/16/2017	15:15	Tuesday	LEAVENWORTH ST	GOLDEN GATE AVE	60	South	Driver	North	Proceeding Straight	Driver	North	Stopped In Road	CVC 22350	Injury (Complaint of Pain)	Rear End	Other Motor Vehicle	Clear	Daylight
170370452	05/05/2017	21:49	Friday	TURK ST	LEAVENWORTH ST	5	West	Driver	West	Making Left Turn	Pedestrian	South	Proceeding Straight	CVC 21950(a)	Injury (Complaint of Pain)	Vehicle/ Pedestrian	Pedestrian	Clear	Dark - Street Lights

TransBASE Internal Dashboard

Geographic Extent: LEAVENWORTH ST from MCALLISTER ST to POST ST (0.46 miles/2406.99 feet)

Spatial Intersect: No Restriction (SFMTA 20ft/150ft Buffer)

Data Range: 10/01/2015 to 09/30/2020

Pull Date: 1/26/2021

Case ID	Collision Date	Collision Time	Day of Week	Primary Road	Secondary Road	Distance	Direction	Party 1 Type	Party 1 Direction of Travel	Party 1 Movement Preceding Crash	Party 2 Type	Party 2 Direction of Travel	Party 2 Movement Preceding Crash	Vehicle Code Violation	Highest Degree of Injury	Type of Collision	Motor Vehicle Involved With	Weather	Lighting
170354616	04/30/2017	19:00	Sunday	TURK ST	LEAVENWORTH ST	3	West	Driver	West	Making Left Turn	Pedestrian	South	Proceeding Straight	CVC 20001(a)	Injury (Other Visible)	Vehicle/ Pedestrian	Pedestrian	Clear	Dusk - Dawn
170327099	04/21/2017	13:50	Friday	GEARY ST	LEAVENWORTH ST	0	Not Stated	Driver	North	Proceeding Straight	Driver	West	Proceeding Straight	CVC 21800(d)	Injury (Complaint of Pain)	Not Stated	Not Stated	Clear	Daylight
170300299	04/12/2017	15:54	Wednesday	MCALLISTER ST	LEAVENWORTH ST	11	South	Bicyclist	West	Proceeding Straight	Driver	West	Making Right Turn	CVC 22101(d)	Injury (Other Visible)	Broadside	Bicycle	Cloudy	Daylight
170293967	04/10/2017	17:19	Monday	LEAVENWORTH ST	MCALLISTER ST	10	North	Driver	North	Making Right Turn				CVC 22350	Injury (Complaint of Pain)	Other	Not Stated	Clear	Daylight
170019575	01/07/2017	21:13	Saturday	LEAVENWORTH ST	EDDY ST	0	Not Stated	Driver	West	Making Left Turn	Pedestrian	North	Proceeding Straight	CVC 21950(a)	Injury (Complaint of Pain)	Vehicle/ Pedestrian	Pedestrian	Raining	Dark - Street Lights
161010176	12/13/2016	09:00	Tuesday	LEAVENWORTH ST	GOLDEN GATE AVE	141	North	Pedestrian	West	Entering Traffic	Driver	North	Proceeding Straight	CVC 21954(a)	Injury (Complaint of Pain)	Vehicle/ Pedestrian	Pedestrian	Clear	Daylight
160970874	11/29/2016	13:01	Tuesday	MCALLISTER ST	LEAVENWORTH ST	0	Not Stated	Driver	West	Passing Other Vehicle	Driver	West	Proceeding Straight	CVC 21658(a)	Injury (Complaint of Pain)	Sideswipe	Other Motor Vehicle	Clear	Daylight
160912434	11/09/2016	07:32	Wednesday	LEAVENWORTH ST	MCALLISTER ST	0	Not Stated	Driver	East	Proceeding Straight				CVC 22350	Injury (Complaint of Pain)	Not Stated	Fixed Object	Clear	Daylight
160743477	09/13/2016	13:04	Tuesday	MCALLISTER ST	LEAVENWORTH ST	0	Not Stated	Bicyclist	West	Proceeding Straight	Driver	West	Making Right Turn	CVC 22107	Injury (Complaint of Pain)	Broadside	Bicycle	Clear	Daylight
160696898	08/28/2016	10:13	Sunday	LEAVENWORTH ST	EDDY ST	0	Not Stated	Driver	North	Proceeding Straight	Driver	East	Proceeding Straight	CVC 21453(a)	Injury (Other Visible)	Broadside	Other Motor Vehicle	Clear	Daylight
160591232	07/22/2016	15:21	Friday	EDDY ST	LEAVENWORTH ST	16	West	Driver	East	Parking Maneuver	Pedestrian	Not Stated	Not Stated	CVC 22350	Injury (Complaint of Pain)	Sideswipe	Fixed Object	Cloudy	Daylight
160406631	05/18/2016	12:01	Wednesday	LEAVENWORTH ST	TURK ST	70	South	Pedestrian	North	Parked	Driver	North	Changing Lanes	CVC 22517	Injury (Complaint of Pain)	Sideswipe	Other Motor Vehicle	Clear	Daylight
160397228	05/15/2016	13:30	Sunday	LEAVENWORTH ST	TURK ST	0	Not Stated	Other	Not Stated	Other	Pedestrian	West	Not Stated	CVC Unknown	Injury (Complaint of Pain)	Vehicle/ Pedestrian	Pedestrian	Clear	Daylight
160246443	03/24/2016	23:56	Thursday	LEAVENWORTH ST	GOLDEN GATE AVE	0	Not Stated	Pedestrian	East	Proceeding Straight	Driver	North	Making Left Turn	CVC 21955	Injury (Complaint of Pain)	Vehicle/ Pedestrian	Pedestrian	Clear	Dark - Street Lights
160240401	03/22/2016	19:50	Tuesday	LEAVENWORTH ST	MCALLISTER ST	92	North	Pedestrian	North	Crossed Into Opposing Lane - Unplanned	Driver	North	Proceeding Straight	CVC 21954(a)	Injury (Complaint of Pain)	Vehicle/ Pedestrian	Pedestrian	Clear	Dark - Street Lights

TransBASE Internal Dashboard

Geographic Extent: LEAVENWORTH ST from MCALLISTER ST to POST ST (0.46 miles/2406.99 feet)

Spatial Intersect: No Restriction (SFMTA 20ft/150ft Buffer)

Data Range: 10/01/2015 to 09/30/2020

Pull Date: 1/26/2021

Case ID	Collision Date	Collision Time	Day of Week	Primary Road	Secondary Road	Distance	Direction	Party 1 Type	Party 1 Direction of Travel	Party 1 Movement Preceding Crash	Party 2 Type	Party 2 Direction of Travel	Party 2 Movement Preceding Crash	Vehicle Code Violation	Highest Degree of Injury	Type of Collision	Motor Vehicle Involved With	Weather	Lighting
160232157	03/20/2016	01:40	Sunday	LEAVENWORTH ST	OFARRELL ST	0	Not Stated	Pedestrian	West	Not Stated	Driver	North	Making Left Turn	CVC 21950(b)	Injury (Complaint of Pain)	Vehicle/ Pedestrian	Pedestrian	Clear	Dark - Street Lights
160211004	03/12/2016	18:44	Saturday	ELLIS ST	LEAVENWORTH ST	0	Not Stated	Driver	West	Proceeding Straight	Pedestrian	South	Not Stated	CVC 21453(a)	Fatal	Vehicle/ Pedestrian	Pedestrian	Raining	Dark - Street Lights
160193010	03/06/2016	09:00	Sunday	LEAVENWORTH ST	OFARRELL ST	0	Not Stated	Driver	North	Proceeding Straight	Driver	East	Proceeding Straight	CVC 21453(a)	Injury (Complaint of Pain)	Sideswipe	Other Motor Vehicle	Clear	Daylight
160175284	02/29/2016	05:28	Monday	EDDY ST	LEAVENWORTH ST	0	Not Stated	Bicyclist	South	Proceeding Straight	Driver	North	Making Left Turn	CVC 21657	Injury (Complaint of Pain)	Head-On	Bicycle	Not Stated	Not Stated
151122747	12/30/2015	11:59	Wednesday	GEARY ST	LEAVENWORTH ST	0	Not Stated	Driver	North	Proceeding Straight	Driver	West	Proceeding Straight	CVC 21453(a)	Injury (Complaint of Pain)	Broadside	Other Motor Vehicle	Raining	Daylight
151027567	11/26/2015	03:44	Thursday	LEAVENWORTH ST	OFARRELL ST	20	South	Driver	South	Making Left Turn	Pedestrian	Not Stated	Not Stated	CVC 23153(a)	Injury (Complaint of Pain)	Vehicle/ Pedestrian	Pedestrian	Clear	Dark - Street Lights
150996222	11/15/2015	21:19	Sunday	EDDY ST	LEAVENWORTH ST	0	Not Stated	Driver	East	Proceeding Straight	Driver	North	Proceeding Straight	CVC 21453(a)	Injury (Complaint of Pain)	Broadside	Other Motor Vehicle	Clear	Dark - Street Lights
150970618	11/06/2015	20:12	Friday	LEAVENWORTH ST	TURK ST	0	Not Stated	Driver	West	Making Left Turn	Pedestrian	North	Other	CVC 21950(a)	Injury (Complaint of Pain)	Vehicle/ Pedestrian	Pedestrian	Clear	Dark - Street Lights
150877826	10/07/2015	12:18	Wednesday	GOLDEN GATE AVE	LEAVENWORTH ST	14	Not Stated	Driver	North	Making Left Turn	Pedestrian	East	Not Stated	CVC 21950(a)	Injury (Other Visible)	Vehicle/ Pedestrian	Pedestrian	Clear	Daylight
150869011	10/04/2015	10:55	Sunday	LEAVENWORTH ST	GEARY ST	0	Not Stated	Driver	North	Proceeding Straight	Driver	West	Proceeding Straight	CVC 21453(a)	Injury (Complaint of Pain)	Broadside	Other Motor Vehicle	Clear	Daylight

TransBASE Internal Dashboard

Geographic Extent: LEAVENWORTH ST from MCALLISTER ST to POST ST (0.46 miles/2406.99 feet)

Spatial Intersect: No Restriction (SFMTA 20ft/150ft Buffer)

Data Range: 10/01/2015 to 09/30/2020

Pull Date: 1/26/2021

Metadata Information

Collision Filters

Database Source: TransBASESF.org
Database Pull Date: 1/26/2021
Collision Level: Injury Collisions
Boundary: LEAVENWORTH ST from MCALLISTER ST to POST ST (0.46 miles/2406.99 feet)
Collision Dates: 10/01/2015 to 09/30/2020
Collision Month Filter(s): No Restrictions
Collision Distance: Any Distance
Collision Severity Filter(s): No Restrictions
Primary Collision Factor Filter(s): No Restrictions
Collision Type Filter(s): No Restrictions
Intersection/Midblock: No Restriction (SFMTA 20ft/150ft Buffer)

Party Filters

Party Involved Type: No Restrictions
Party Involved Gender: No Restrictions
Party Involved at Fault: No Restrictions
Party Involved Age: No Restriction
Party Involved Sobriety: No Restrictions
Party Involved Condition: No Restrictions
Party Involved Direction of Travel: No Restrictions
Party Involved Safety Equipment 1: No Restrictions
Party Involved Safety Equipment 2: No Restrictions
Party Involved Insurance: No Restrictions
Party Involved Other Associated Factors : No Restrictions
Party Involved Movement Preceding Collision: No Restrictions
Party Involved Vehicle Type: No Restrictions
Party Involved Race: No Restrictions
Party Involved Special Info: No Restrictions

Victim Filters

Victim Involved Role: No Restrictions
Victim Involved Degree of Injury: No Restrictions
Victim Involved Age: No Restriction
Victim Involved Seating Position: No Restrictions
Victim Involved Safety Equipment: No Restrictions
Victim Involved Ejected: No Restrictions

Environmental Filters

Nearest Traffic Control: No Restriction
Intersecting Speed Limit: No Restriction
Intersecting Network: No Restriction
Intersecting Street Class: No Restriction
Weather Description: No Restrictions
Lighting Description: No Restrictions