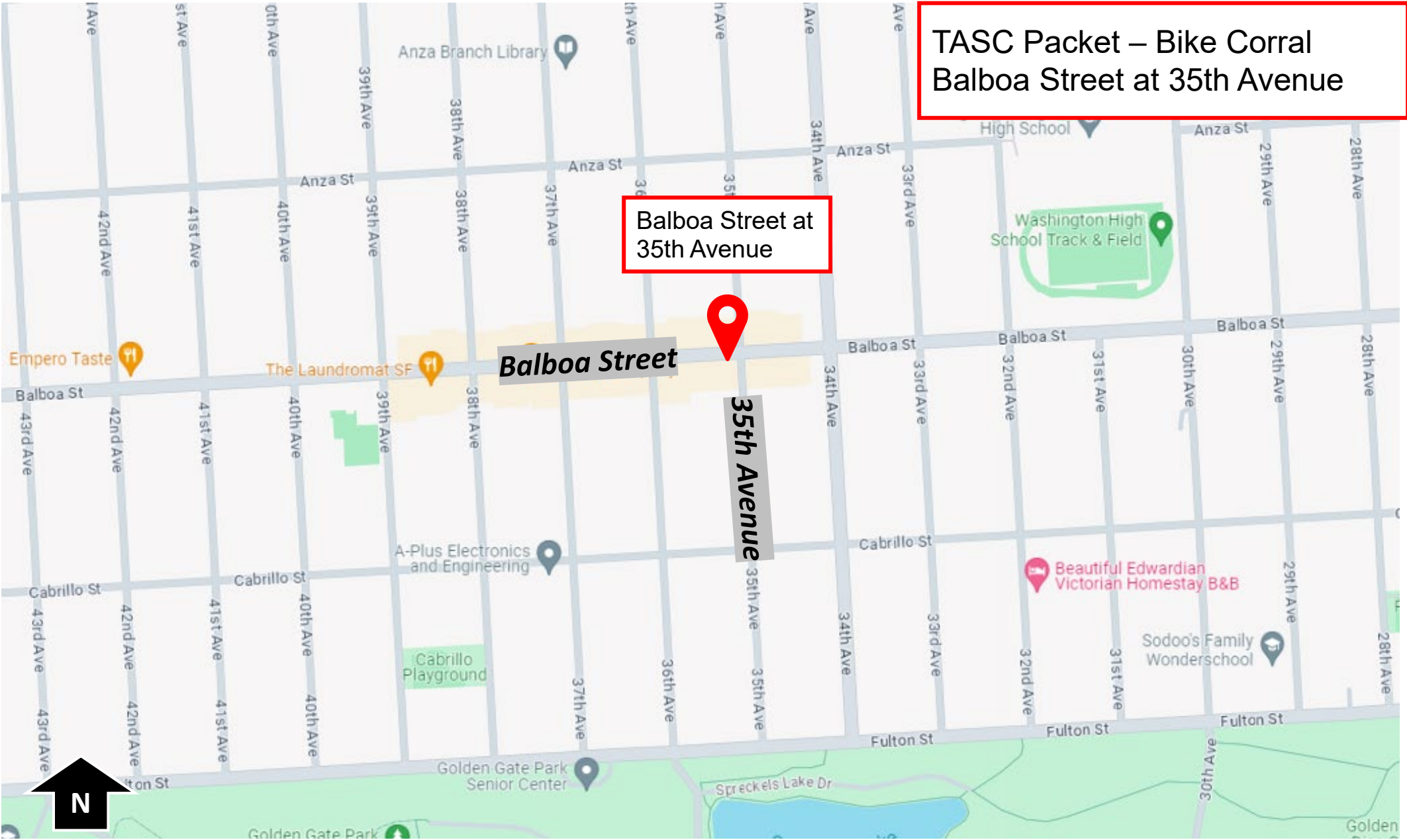


SFMTA - TASC SUMMARY SHEET

<p>PreStaff_Date: 10/1/2024</p> <p>Requested_by: SFMTA</p> <p>Handled: Grant Brokl <i>LS</i></p> <p>Section Head : M Sallaberry <i>MS</i></p>	<p><input type="checkbox"/> Public Hearing Consent</p> <p><input checked="" type="checkbox"/> Public Hearing Regular</p> <p><input type="checkbox"/> Informational / Other <small>PH - Regular</small></p>	<p>No objections: _____</p> <p>Item Held: _____</p> <p>Other: _____</p>
<p>Location: Balboa Street at 35th Avenue</p>		
<p>Subject: On Street Bicycle Parking</p>		
<p>PROPOSAL / REQUEST: ESTABLISH – NO PARKING ANYTIME EXCEPT BICYCLES</p> <p>Balboa Street, south side, from 35th Avenue to 34 feet westerly (for 20' corral and red zones).</p> <p>(Supervisor District 1)</p> <p>This proposal would establish an on-street bicycle corral in an existing metered parking space at 3401 Balboa Street.</p> <p>Grant Brokl, Grant.Brokl@sfmta.com</p>		
<p>BACKGROUND INFORMATION / COMMENTS</p> <p>This proposal establishes a bike corral on the south side of Balboa Street replacing one metered parking space at the request of adjacent property owner. As part of AB413 SFMTA is evaluating parking meters within 20' of intersection approaches and would remove this parking stall.</p>		
<p>HEARING NOTIFICATION AND PROCESSING NOTES:</p>	<p>ENVIRONMENTAL CLEARANCE BY: <input checked="" type="checkbox"/> SFMTA <input type="checkbox"/> Attached <input type="checkbox"/> Pending</p>	
<p>CHECK IF PREPARING SEPARATE SFMTA BOARD CALENDAR ITEM FOR PROPOSAL: <input type="checkbox"/></p>		

TASC Packet – Bike Corral
Balboa Street at 35th Avenue

Balboa Street at
35th Avenue



Balboa Street

35th Avenue



TASC Packet – Bike Corral
Balboa Street at 35th Avenue



Proposed 20'
Bike Corral

Balboa Street

Proposed 34'
red zone

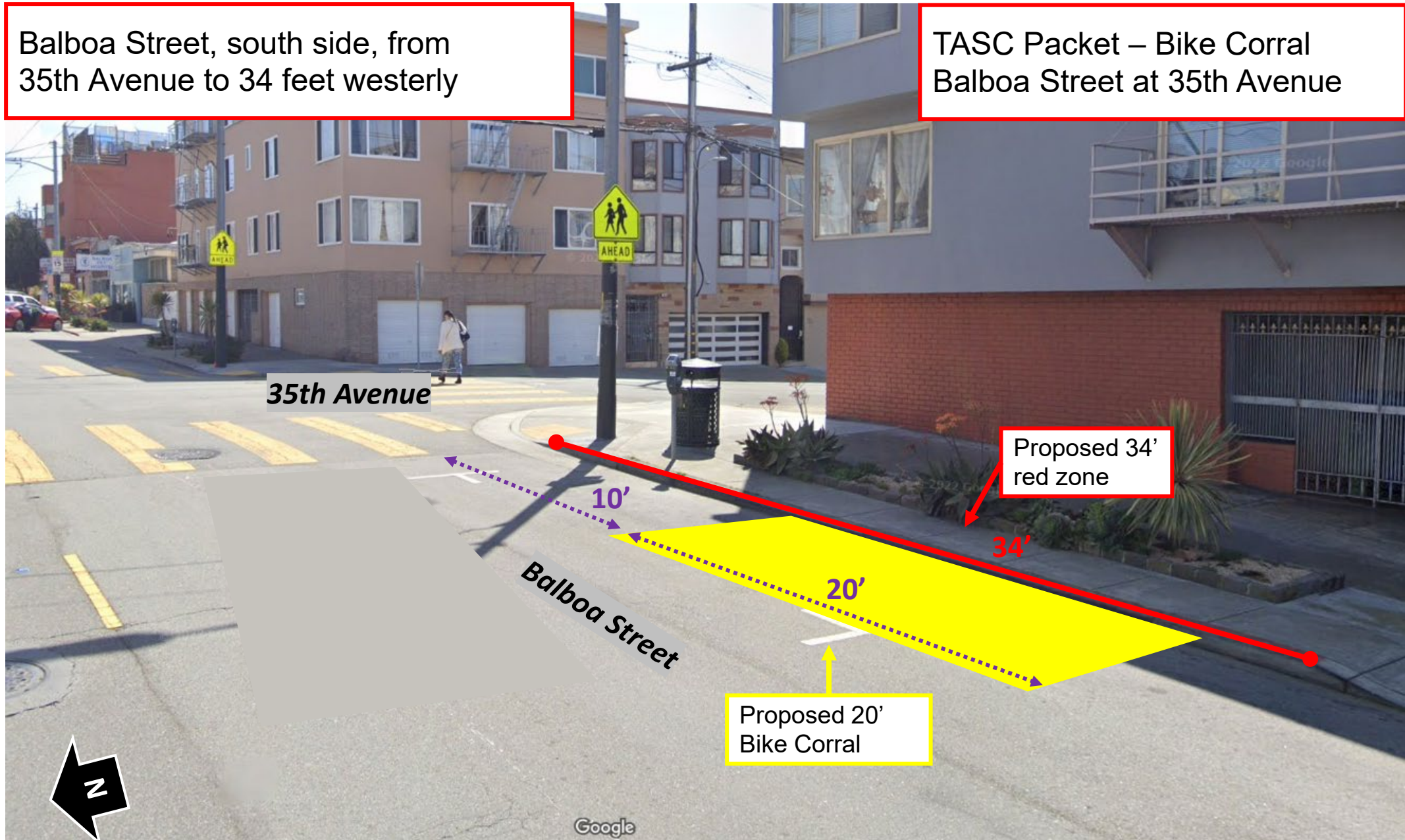
35th Avenue

35th Ave



Balboa Street, south side, from 35th Avenue to 34 feet westerly

TASC Packet – Bike Corral
Balboa Street at 35th Avenue



35th Avenue

Proposed 34'
red zone

10'

20'

34'

Balboa Street

Proposed 20'
Bike Corral



Google

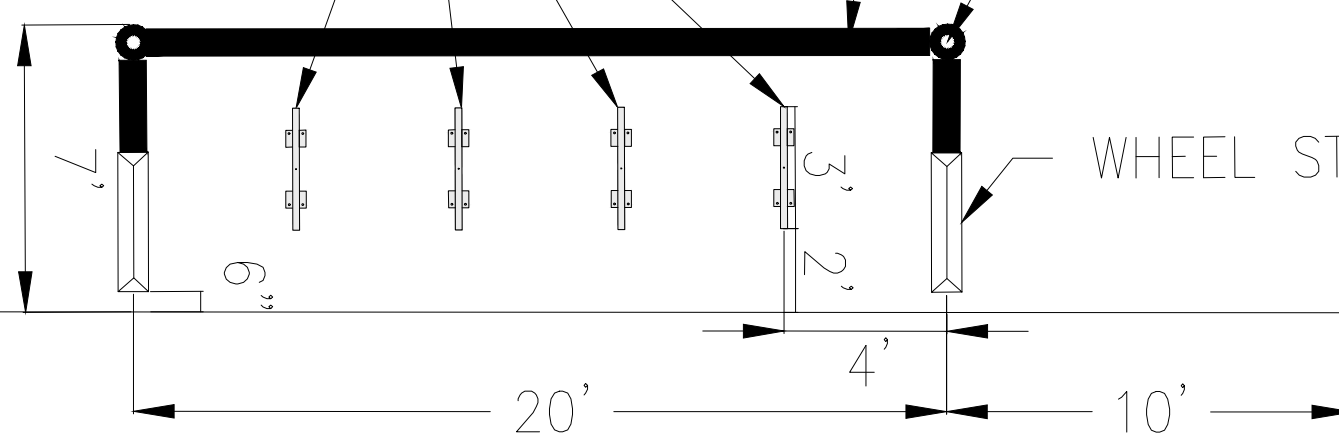


4 RACKS
@ 4' O.C.

8" SW

DELINEATOR

WHEEL STOP




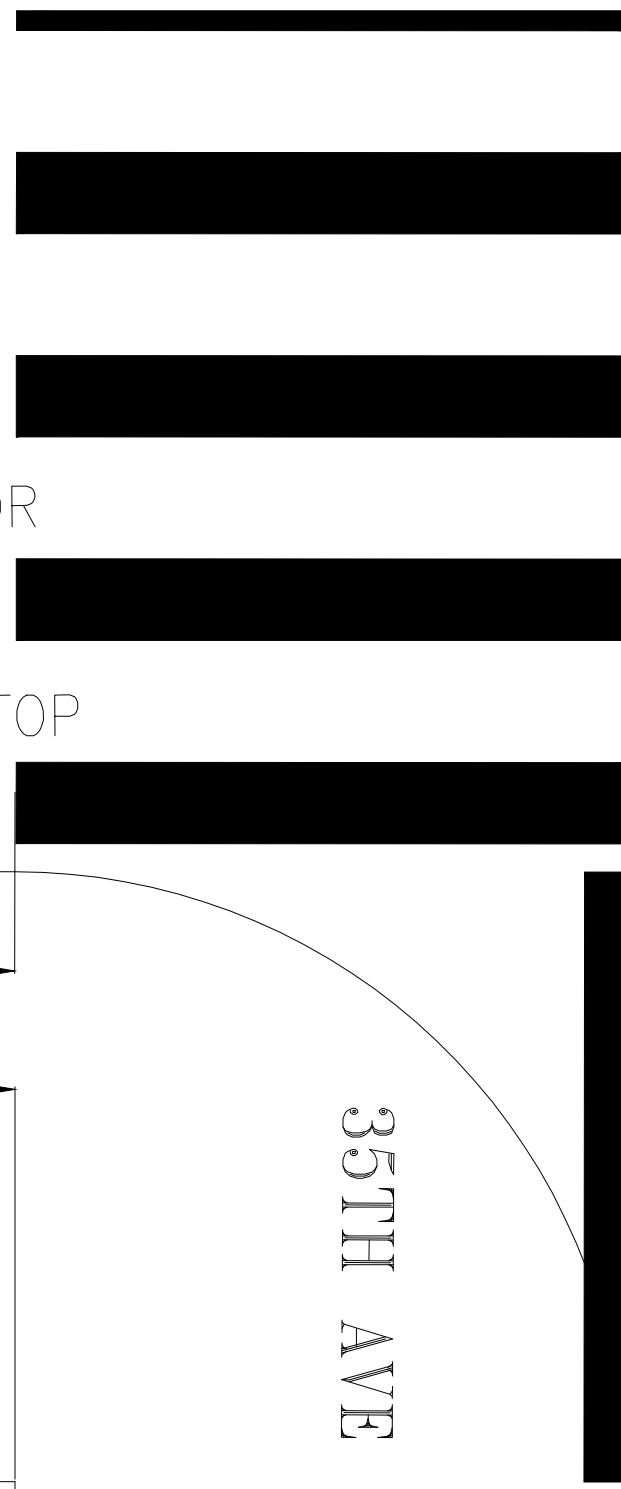
DRIVEWAY

20' 4' 10'

34'

BALBOA ST

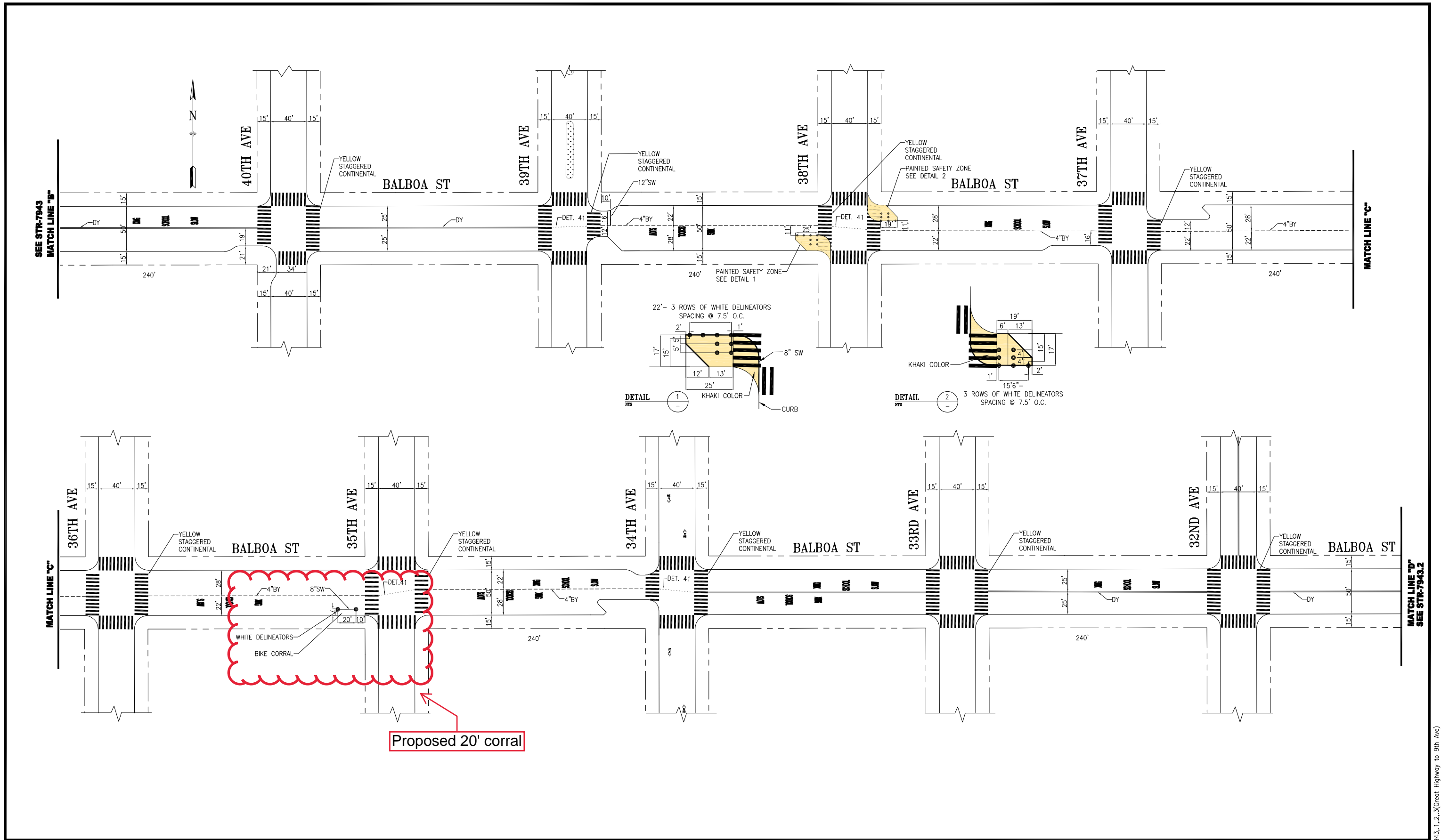
35TH AVE



SFMTA



DRAWN:		DATE:		APPROVED		SCALE:		CONTRACT NO.	
CHECKED:		DATE:		SENIOR ENGINEER				DRAWING NO.	
				CITY TRAFFIC ENGINEER		SHEET/SHEETS:		FILE NO.	
				DATE:				REV. NO.	



Proposed 20' corral

NO.	DATE	DESCRIPTION	BY	APP
6	12/10/18	1. ADDED WHITE DELINEATORS TO PAINTED SAFETY ZONES @ 38TH AVE. 2. PER FIELD UPDATES; MEDIUM ISLAND AND ADV LIMIT LINE SIZE @ 38TH AVE. REMOVED 4"SW HATCHING, 4"SB ON METERED PARKING @ 37TH AVE, CHANGED TO DET.41 @ 35TH AVE, ADDED SHARROWS ON 34TH AVE.	A.UY	M.SALLABERRY
5	06/15/17	ADDED PAINTED SAFETY ZONES @ 38TH AVE.	N.SMITH	M.SALLABERRY
4	02/15/15	ADDED SSX BTWN 35TH & 33RD AVES.	D.YEUNG	B.WOO
3	02/13/14	UPDATED STRIPING & BULBOOT BTWN 34TH-39TH AVES. ADDED YELLOW STAGGERED CONTINENTALS @ 35TH AVE.	D.CHAN	C.HUI

TABLE OF REVISIONS
CHECK WITH TRACING TO SEE IF YOU HAVE LATEST REVISION



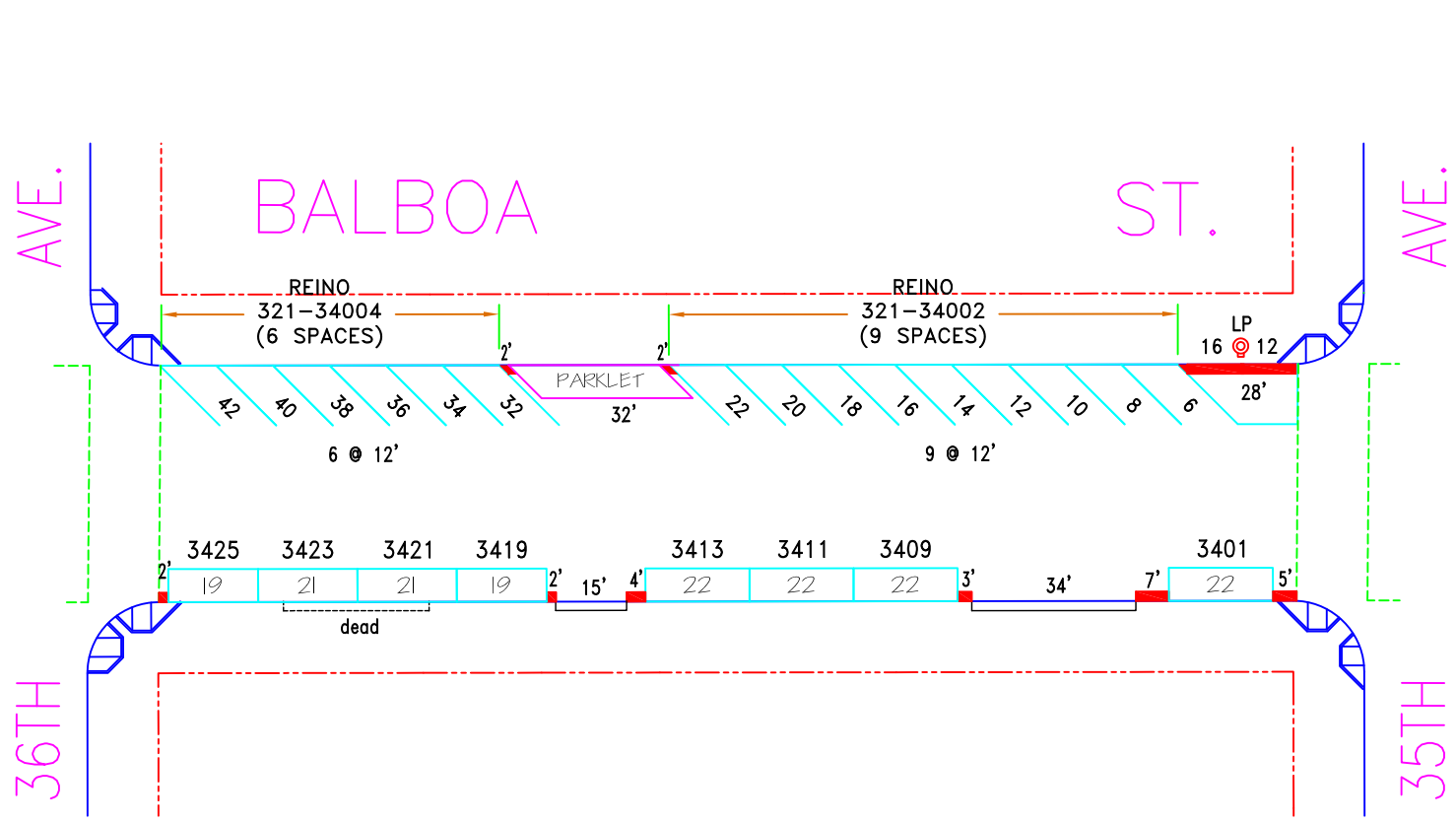
SUPERCEDES STR-2442.1 REV7		APPROVED THOMAS P FOLKS 06/21/12 SENIOR ENGINEER	
DRAWN: T ABDALLAH	DATE: 06/2012	DATE: 06/21/12	DATE:
CHECKED: B WOO	DATE: 06/2012	DATE: 06/21/12	DATE:

SCALE: 1" = 50'
SHEET/SHEETS: 2 OF 5


TRAFFIC STRIPING
BALBOA STREET
41ST AVENUE TO 32ND AVENUE

CONTRACT NO.
DRAWING NO. STR-7943.1
FILE NO.
REV. NO. 6

EXTERNAL REFERENCES: XREFS
FONTS USED: FONTS
SCALE FACTOR: XX
PLOT SCALE: 1"=1'
FILE NAME: Balboa St-STR-7943.1.2.3(Great Highway to 9th Ave)
ORIGIN SECTION



NO.	REVISION DESCRIPTION		BY	DATE	DIR/RES														
	AM	PM																	
1	2 Hr. Time Limit Est. B/S		JB	9/21/09	09-144														
2	Restore(26)meters#3401-3442, B/S		JB	2/28/14															
TOW-AWAY		METER CT.		GENERAL				LOADING		METERED SPACES							TOTAL		
SIDE	AM	PM	SS	MS	GMP	MC	TIMES	DAYS	ML	MTL	6-W	15 MIN	30 MIN	1 HR	2 HR	10 HR			
ODD			8		8		9A-6P	M-SA							8				8
EVEN				2	15		9A-6P	M-SA							15				15



SAN FRANCISCO MUNICIPAL TRANSPORTATION AGENCY
CITY AND COUNTY OF SAN FRANCISCO
 PARKING METER SPACES

BALBOA ST. (BAL, 321)
(3400) BLOCK
 Meters # 321-34XXY

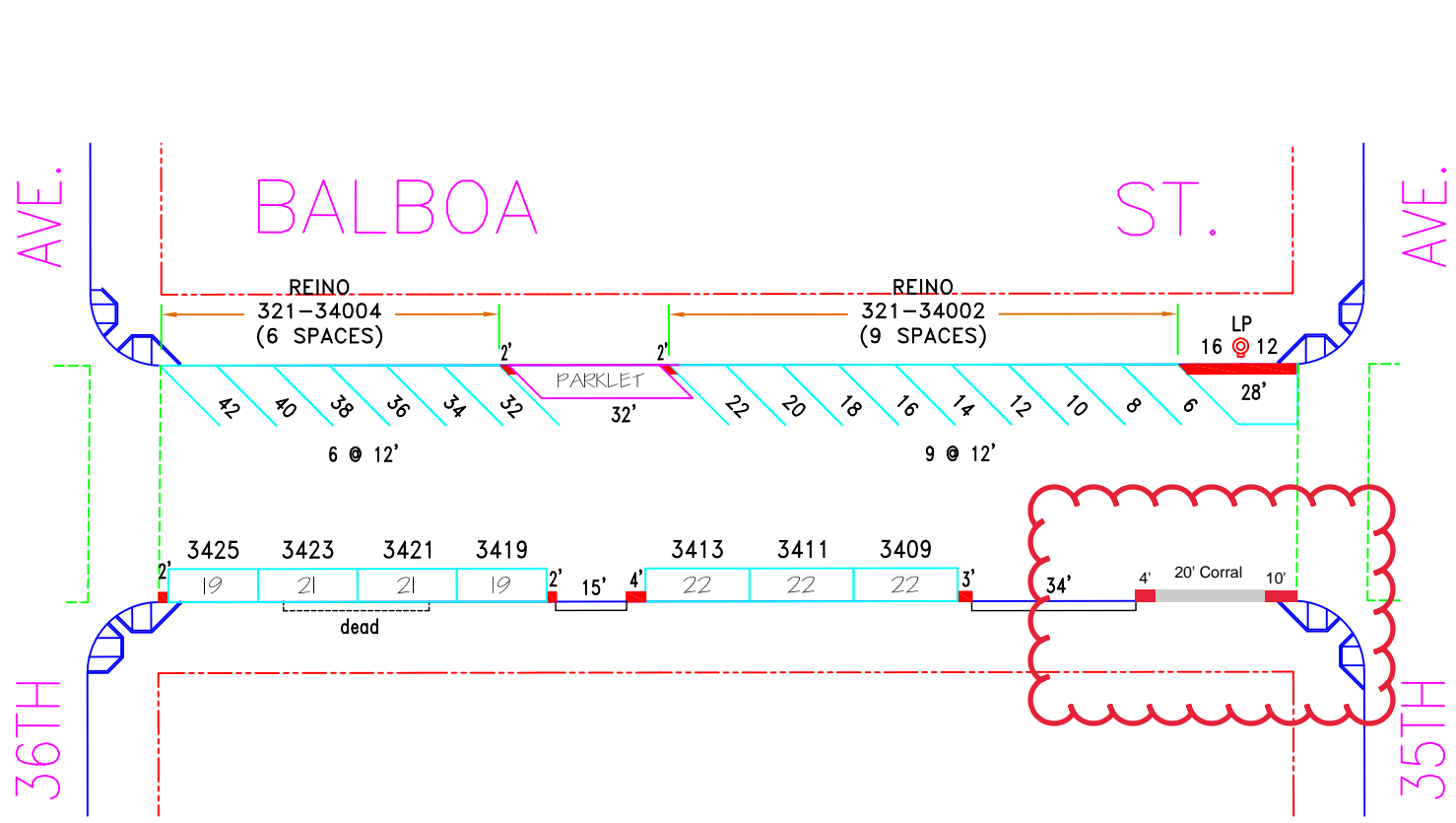
35TH AVE. TO 36TH AVE.

AREA
3


SCALE: **1"=40'**

DATE: **2/27/14**

BY: **JB**



NO.	REVISION DESCRIPTION				BY	DATE	DIR/RES													
	AM	PM	SS	MS																
1	2 Hr. Time Limit Est. B/S				JB	9/21/09	09-144													
2	Restore(26)meters#3401-3442, B/S				JB	2/28/14														
		TOW-AWAY		METER CT.		GENERAL			LOADING		METERED SPACES									
SIDE	AM	PM	SS	MS	GMP	MC	TIMES	DAYS	ML	MTL	6-W	15 MIN	30 MIN	1 HR	2 HR	10 HR	TOTAL			
ODD			8		8		9A-6P	M-SA							8			8		
EVEN				2	15		9A-6P	M-SA							15			15		



SAN FRANCISCO MUNICIPAL TRANSPORTATION AGENCY
CITY AND COUNTY OF SAN FRANCISCO
 PARKING METER SPACES

BALBOA ST. (BAL, 321)
(3400) BLOCK
 Meters # 321-34XXY

35TH AVE. TO 36TH AVE.

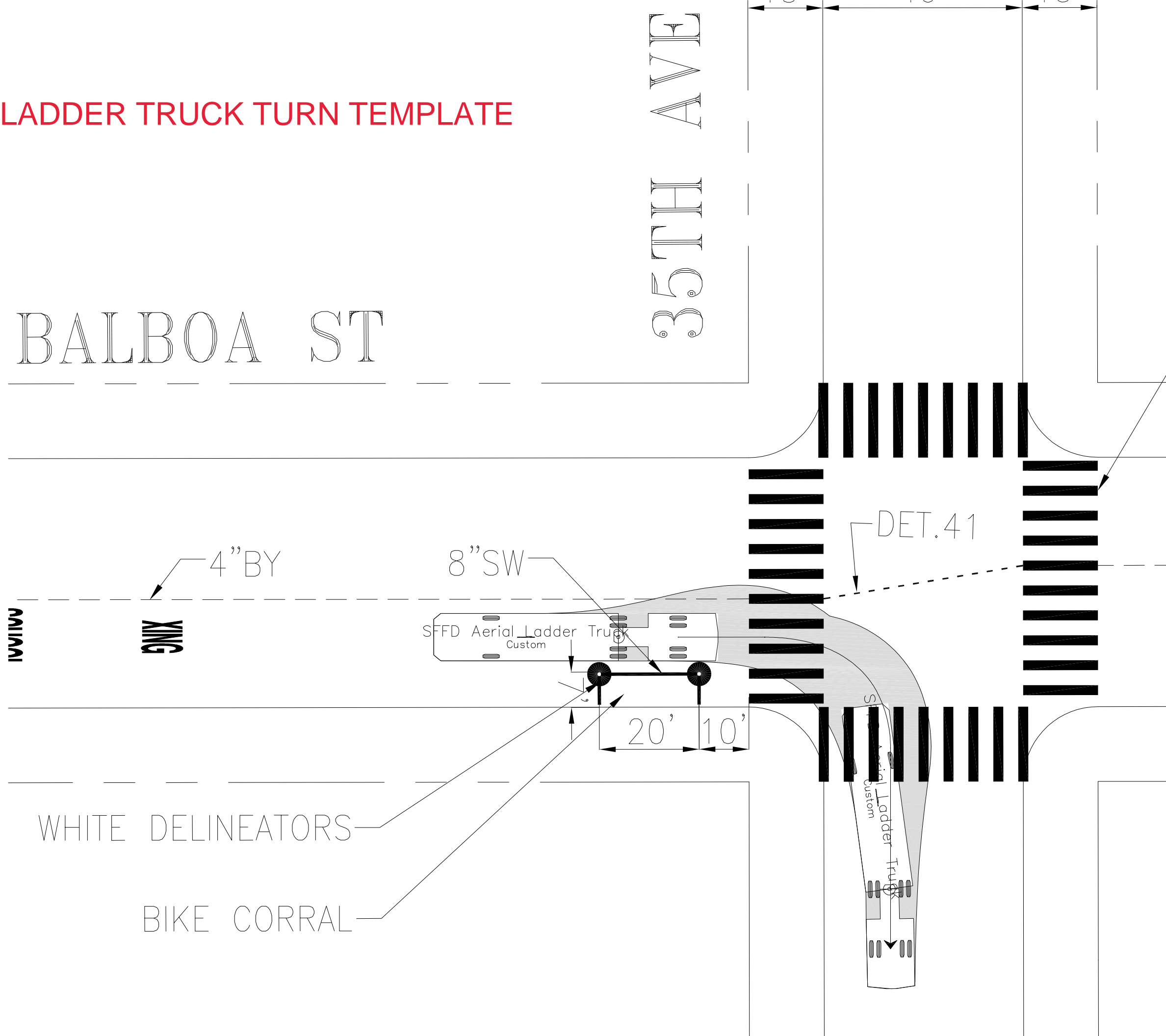
AREA
3

SCALE: **1"=40'**

DATE: **2/27/14**

BY: **JB**

FIRE LADDER TRUCK TURN TEMPLATE



SU30 TURN TEMPLATE

