

Laurel Heights/Jordan Park Traffic Calming Project  
Second Working Group Meeting  
2/7/2012, 6-8 p.m.

## Agenda

- Guidelines
- Collision history
- Heavy vehicles
- Speed surveys
- Focus areas and recommendations:
  - o Collins, Geary to Euclid
    - Edgelines
  - o Laurel St, Euclid to Mayfair
    - UCSF observations
  - o Laurel Village
    - Parking lot entrance/exit observations
    - High visibility crosswalks
  - o Mayfair
    - High visibility crosswalks
  - o Parker, Euclid to California
    - Island
    - Speed humps in Phase 2
  - o Commonwealth, Euclid to California
    - Island
    - Speed humps in Phase 2
  - o Euclid
    - Speed hump between Iris and Manzanita
    - Bike lanes/edgelines
- Traffic signal visibility approaching Geary/California streets
  - o Ped countdown visible

# Truck Map

Laurel Heights/Jordan Park Traffic Calming Areawide Plan



0 400 800 Feet

# Van Map

Laurel Heights/Jordan Park Traffic Calming Areawide Plan



0 400 800 Feet

# Average Daily Traffic

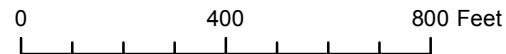
Laurel Heights/Jordan Park Traffic Calming Areawide Plan



0 400 800 Feet

# Speed Map

Laurel Heights/Jordan Park Traffic Calming Areawide Plan



**Laurel Heights/Jordan Park  
Speed Surveys and Vehicle Classifications**


<b>Block</b>	<b>ADT</b>	<b>NB/EB 85th %</b>	<b>SB/WB 85th %</b>	<b>Avg 85th %</b>	<b>% bikes</b>	<b>% cars</b>	<b>% vans</b>	<b>% trucks</b>
Euclid, Commonwealth to Jordan	6648	24.2	24.2	24.2	0.77	83.10	10.12	6.01
Manzanita, Euclid to Mayfair	382	25	24.8	24.9	1.34	85.41	9.79	3.46
Heather, Euclid to Mayfair	554	25.5	25.7	25.6	0.73	89.93	7.55	1.79
Iris, Euclid to Mayfair	361	25.2	26	25.6	0.28	88.09	7.49	4.14
Parker, Geary to Euclid	4490	26.1	25.9	26.0	0.84	76.99	16.02	6.15
Spruce, Euclid to Mayfair	3388	26.7	25.4	26.1	0.92	91.34	5.19	2.55
Collins, Geary to Euclid	2001	26.4	27.1	26.8	1.16	88.63	7.49	2.72
Laurel, Euclid to Mayfair	6253	27.1	27.1	27.1	1.62	81.92	10.51	5.95
Collins, Euclid to Mayfair	1095	29	27.2	28.1	0.92	90.40	7.68	1.00
Spruce, Geary to Euclid	2079	28.4	28	28.2	1.10	88.33	8.16	2.41
Mayfair, Iris to Manzanita	3243	29.5	27.8	28.7	0.74	87.56	8.51	3.19
Parker, Euclid to California	2625	28.7	29.2	29.0	0.53	86.62	9.81	3.04
Commonwealth, Euclid to California	1448	28.6	29.5	29.1	0.00	88.57	8.91	2.52
Euclid, Manzanita to Iris	7687	30.7	31.4	31.1	0.56	89.64	8.50	1.30

**Laurel Heights/Jordan Park  
Historical Traffic Counts**

<b>Block</b>			
<b>Parker, Geary to Euclid</b>	<b>2011</b>	<b>2004</b>	<b>2003</b>
	4,490	6,620	7,764
<b>Collins, Geary to Euclid</b>	<b>2011</b>	<b>2005</b>	
	2,001	2,698	
<b>Laurel, Euclid to Mayfair</b>	<b>2011</b>	<b>2005</b>	
	6,253	8,487	
<b>Parker, Euclid to California</b>	<b>2011</b>	<b>2001</b>	
	2,625	3,680	
<b>Euclid, Manzanita to Iris</b>	<b>2011</b>	<b>2007</b>	<b>2004</b>
	7,868	9,355	8,432

# Proposed Improvements

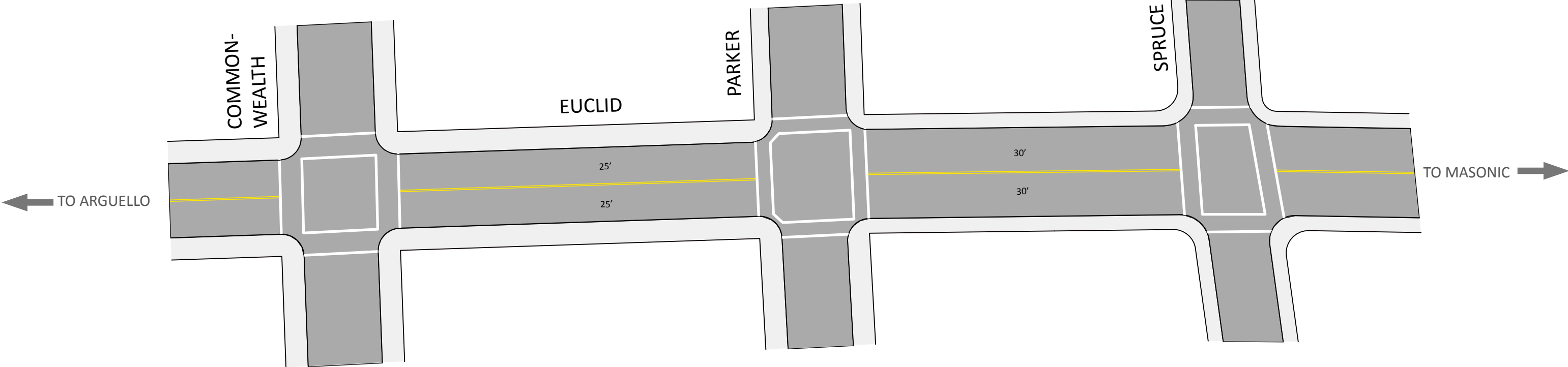
Laurel Heights/Jordan Park Traffic Calming Areawide Plan





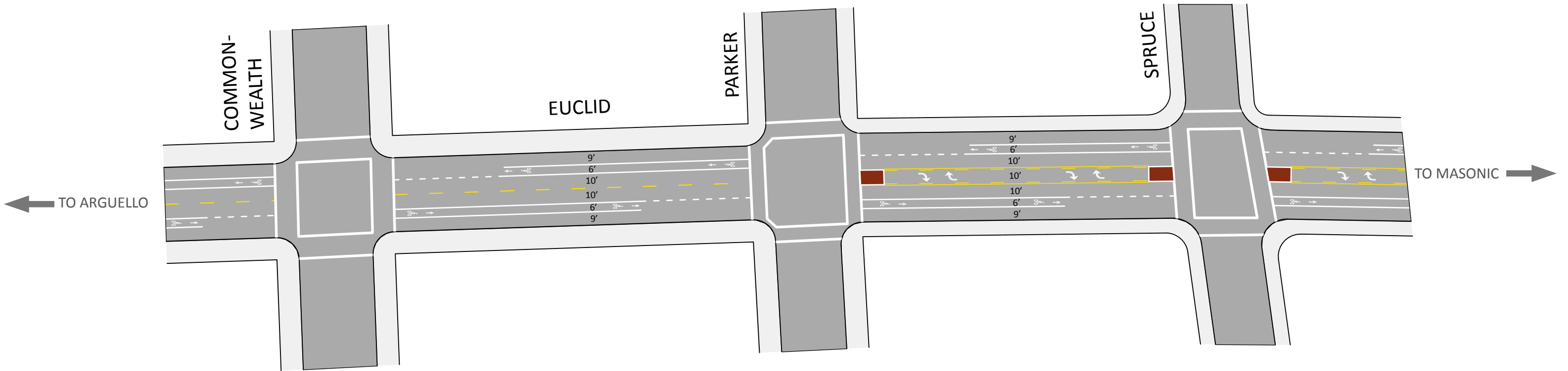
**Euclid Ave, Arguello Blvd to Masonic Ave**

Existing Conditions



**Euclid Ave, Arguello Blvd to Masonic Ave**

Bicycle Lane Option



**Euclid Ave, Arguello Blvd to Masonic Ave**

Edgeline Option

