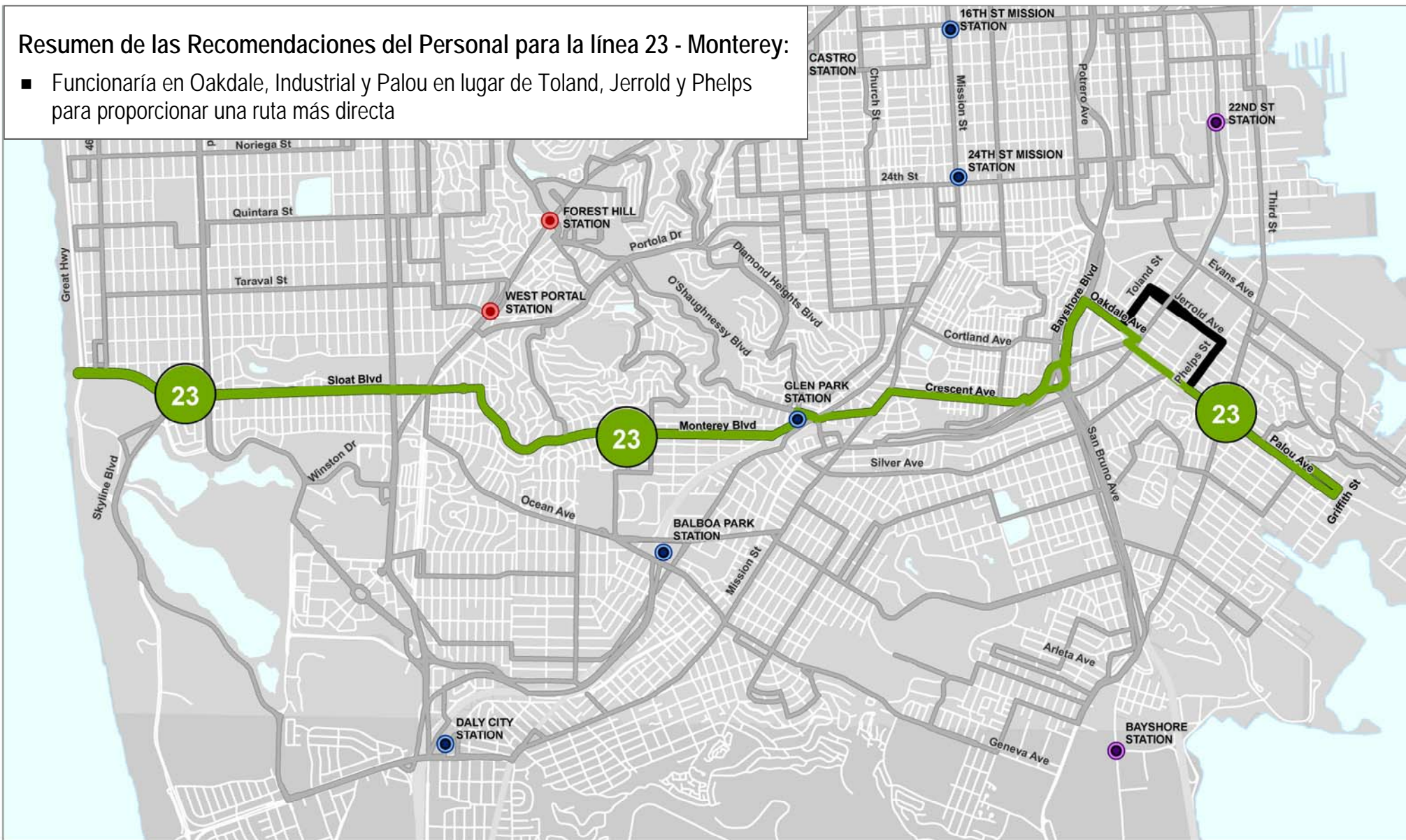








## Resumen de las Recomendaciones del Personal para la línea 23 - Monterey:

- Funcionaría en Oakdale, Industrial y Palou en lugar de Toland, Jerrold y Phelps para proporcionar una ruta más directa



## Line 23 - Monterey Recommended Route Alignment

\*Only the showcased route and related routes are shown in color. The rest of the recommended network is shown in gray.

- | Legend  |                                  |
|---|----------------------------------|
|  | Recommended Route                |
|  | Recommended Bus and Rail Network |
|  | Segment Proposed for Elimination |
|  | Muni Metro Stations              |
|  | BART Stations                    |
|  | Caltrain Stations                |

- | Route Type  |                      |
|---|----------------------|
|  | Rapid                |
|  | Local                |
|  | Community            |
|  | Specialized Services |

**SFMTA** | Municipal Transportation Agency



Map Updated  
July 2008



0 0.5 1 Miles

